SPEAKERS 35

FROM ACADEMIA AVANCO

KEEP NE LA WITH LA

COMMUNITIES of INTEREST:

- HIGHLAND PARK
- GLASSELL PARK
- CYPRESS PARK
- MT. WASHINGTON
- LINCOLN HEIGHTS
- EL SERENO

CURRENTLY SPLIT AMONG CA SEN 22/24/26

THANKS.

#76

I am asking you to please keep together the LA City neighborhoods immediately Wor and East of downtown, because we have some of the most diverse communities in the U.S. we sharea common character and agenda.

The neighborhoods I'm talking about are boyle Heights, El sereno, Lincoln Heights, the Artist Distric Chinatown, Elysian part, Echo park, Elysian Valley, mt. washing, Highland Park Glassell, silver ~~neg~~ Lake.

what defines our community is our diversity

You can walk down the street in our commun and hear any one of dozens of Americas Asian or European languages.

The concerns we share are very urban. We care very much about-seeing LAUSD be the Best school system. it can possibly be, since it serves all of our communities and few of us have the resources to send our children anywhere else.

#41

Speaker John Perez
Assembly District 46

DISTRICT: 46
POPULATION: 423393
LATINO: 361552
NOT_LATINO: 61841
WHITE: 16261
BLACK: 23695
ASIAN: 18093
HAWAIIAN_OR_PACIFIC_ISLANDER: 158
NATIVE_AMERICAN: 981
TOTAL_REGISTRATION: 88160
DEMOCRAT: 62172
REPUBLICAN: 10089
TOTAL_VOTE: 51387

Current Data:

Registration

64.96% Democratic

10.74% Republican

19.84% Decline to State

Demographics

3.84% White

5.63% Black

85.39% Hispanic

4.35% Asian

0.26% Native American

0.05% Hawaiian/Pacific Islander

0.24% other

Population 423,393

Voting-age population 286,618

Registered voters 109,115

The district currently consists of 4.45% of Los Angeles County and includes the entirety of the cities of Huntington Park, Maywood, and Vernon, and 14.79% of East Los Angeles, 34.4% of Florence-Graham, and 7.98% of Los Angeles.

#4/

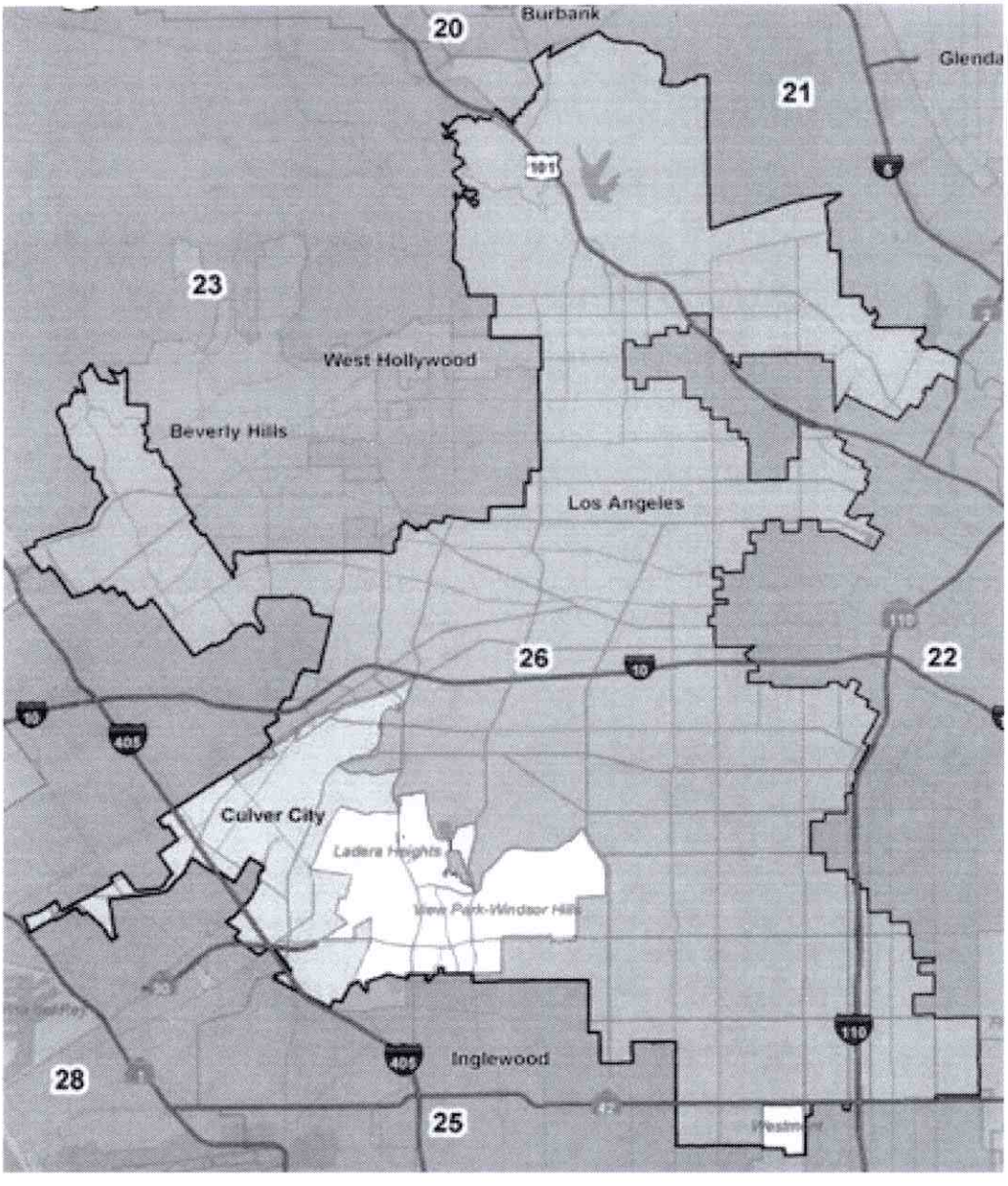

The 26th Senate district encompasses a part of Los Angeles County, including all of Culver City and View Park-Windsor Hills, as well as parts of Los Angeles, Ladera Heights, and Westmont.

Curren Price Senate District 26

As of 2001
DISTRICT: 26
POPULATION: 846792
LATINO: 311954
NOT_LATINO: 534838
WHITE: 180682
BLACK: 235061
NATIVE_AMERICAN: 1640
ASIAN: 91266
HAWAIIAN_OR_PACIFIC_ISLANDER: 787
OTHER: 2958
18+_POPULATION: 633362
TOTAL_REGISTRATION: 368779
DEMOCRAT: 251390
REPUBLICAN: 47841
TOTAL_VOTE: 235394

Registration
65.31% Democratic
10.82% Republican
19.60% Decline to State
Demographics
21.3% White
28.0% Black
36.8% Hispanic
11.2% Asian
0.3% Native American
0.1% Hawaiian/Pacific Islander
1.2% other
Population 846,792
Voting-age population 633,362
Registered voters 389,939

Thai Population - 2010 - City of Los Angeles

Ethnicity / Race: Thai

- Data unavailable
- 0.00 % ~ 0.999 %
- 1.00 % ~ 4.999 %
- 5.00 % ~ 9.999 %
- 10.00 % ~ 19.999 %
- 20.00 % ~ 29.999 %
- 30.00 % ~ 100.03 %

Description: Includes people who provide a response such as Thai, Thailand, or Siamese.
Universe: All people classified by the Census Bureau of being exclusively of Asian race
Data Source: Nielsen Claritas, Inc.
Data Year: 2010
Data Level: Census Block Group

Map created on April 28, 2011 at **HealthyCity.org**

(c) 2010 Advancement Project
All Rights Reserved

Thai Population - 2010 - Hollywood/East Hollywood

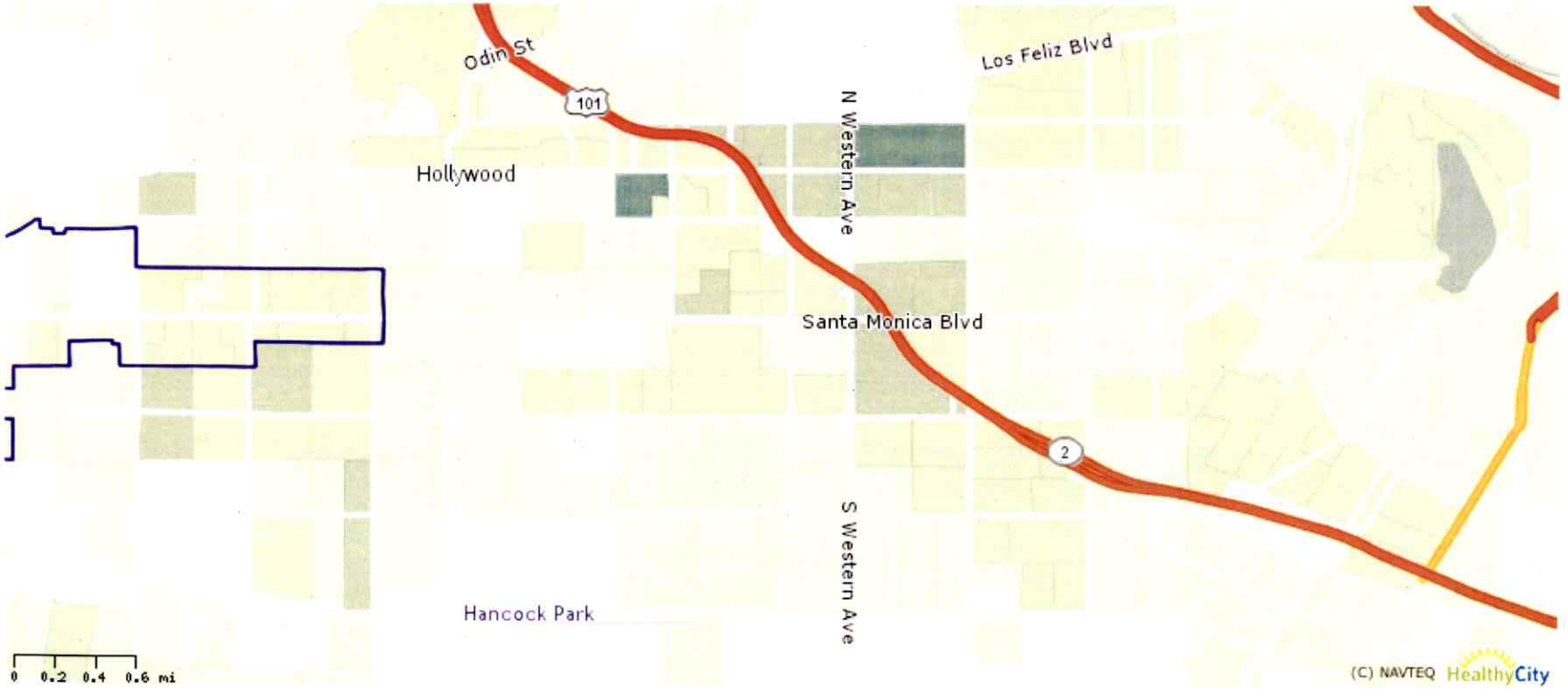

Ethnicity / Race: Thai

- Data unavailable
- 0.00 % ~ 0.999 %
- 1.00 % ~ 4.999 %
- 5.00 % ~ 9.999 %
- 10.00 % ~ 19.999 %
- 20.00 % ~ 29.999 %
- 30.00 % ~ 100.03 %

Description: Includes people who provide a response such as Thai, Thailand, or Siamese.
Universe: All people classified by the Census Bureau of being exclusively of Asian race
Data Source: Nielsen Claritas, Inc.
Data Year: 2010
Data Level: Census Block Group

Map created on April 28, 2011
at **HealthyCity.org**

(c) 2010 Advancement Project
All Rights Reserved

ATEWIDE DATABASE ADMIN RESEARCH CNTR)

ols Redistricting Window Help

41

Dataview1 - Districts in Plan (80); Maximum (80)

District	Population	Deviation	[% Deviation]	[Hispanic Origin]	[% Hispanic Origin]	[Not Hispanic]	[% Not Hispanic]	NH_Wht	[% NH_Wht]
48	465891	217	0.05%	294278	63.16%	171613	36.84%	23234	4.99%

NH_Blk	[% NH_Blk]	NH_Asn	[% NH_Asn]	[18+_Pop]	[% 18+_Pop]	[H18+_Pop]	[% H18+_Pop]	[NH18+_Pop]
73724	15.82%	66862	14.35%	347528	74.59%	204004	58.7%	143524
2765	0.66%	192841	46.05%	322492	77%	126828	39.33%	195664

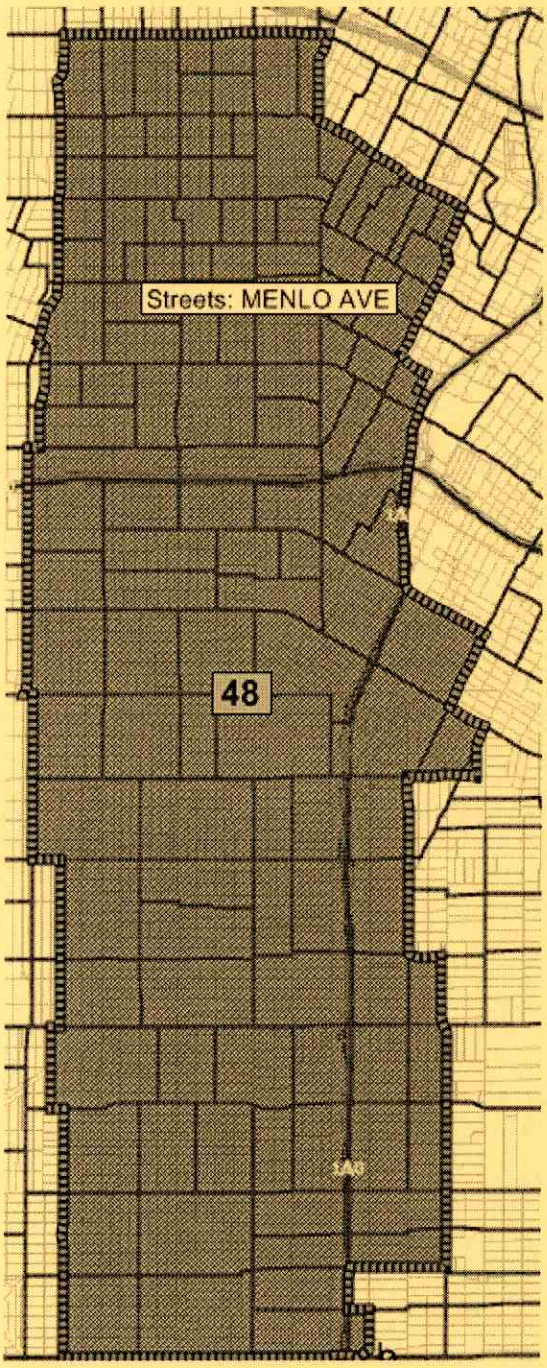

[% NH18+_Pop]	[NH18+_Wht]	[% NH18+_Wht]	[
41.3%	21234	6.11%	
60.67%	30939	9.59%	

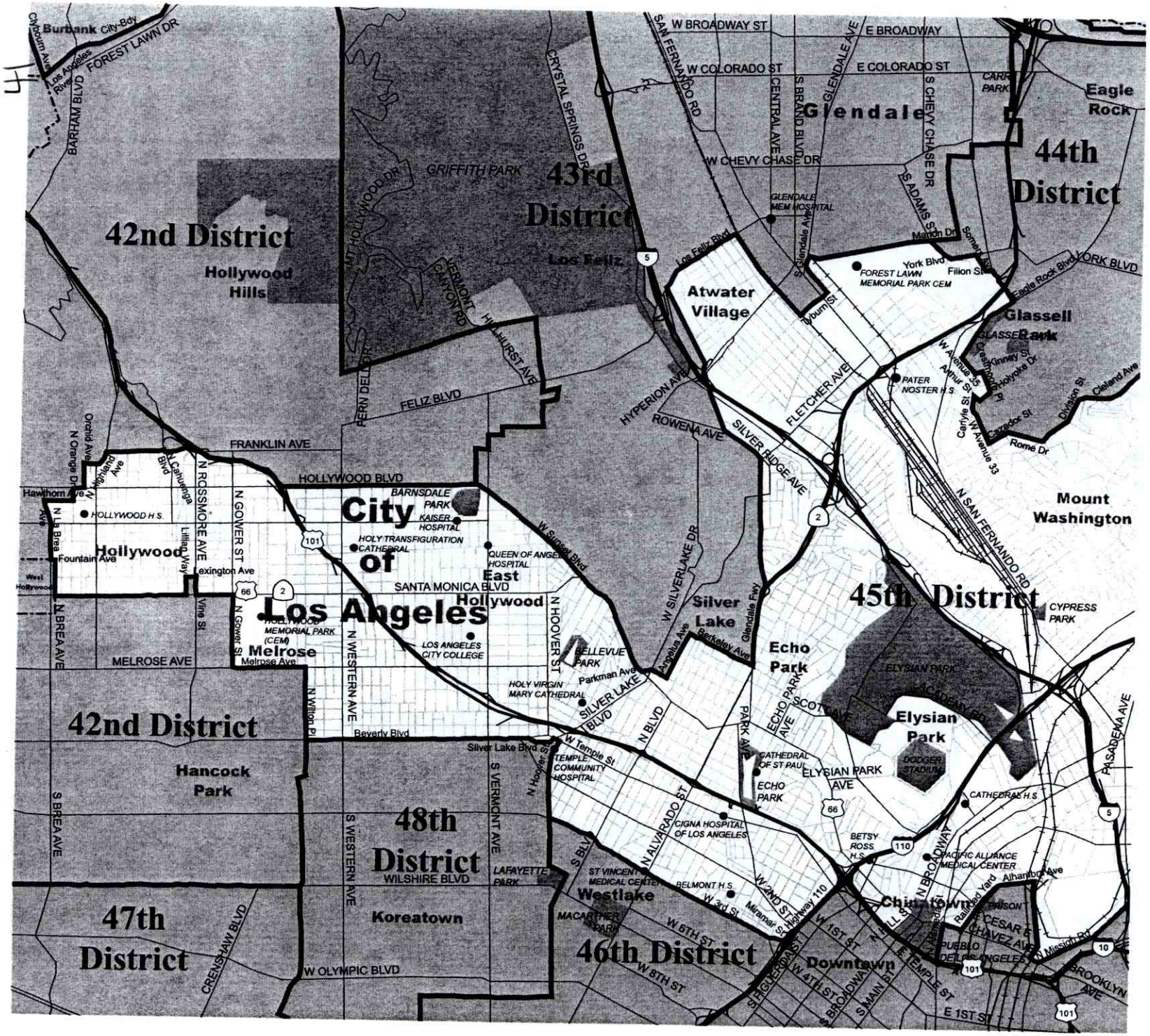

Assembly District 45
West Part

Map 1 of 2

Legend

- Assembly Boundary
- State Boundary
- County Boundary
- City Boundary
- Major Highway
- Other Highway
- Other Road
- Railroad
- Outside District
- Major Landmarks
- Institutions

0 0.5 1

Miles

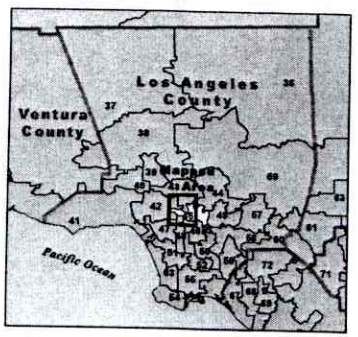

Assembly District 45
East Part

Map 2 of 2

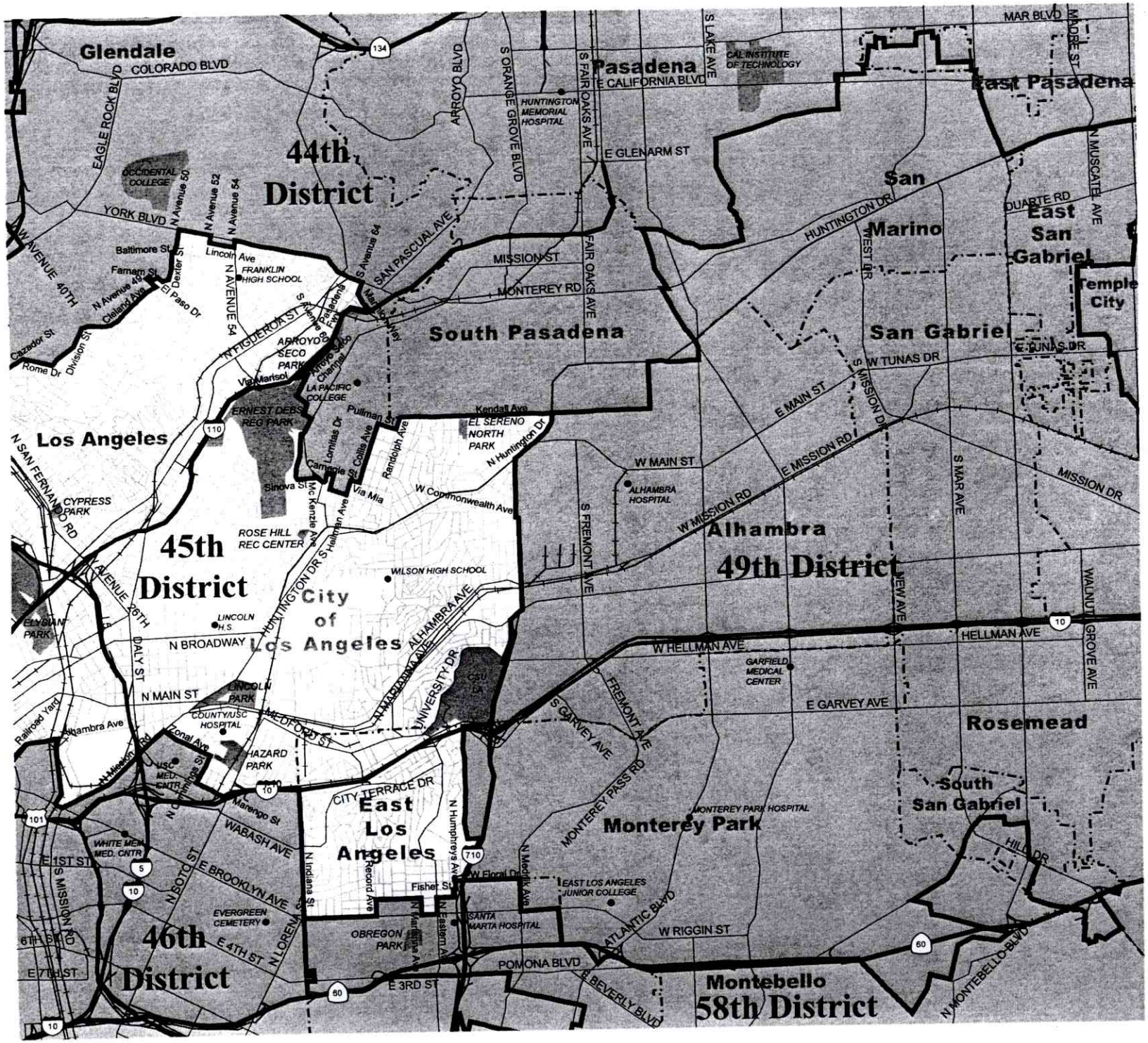

Legend

- Assembly Boundary
- State Boundary
- County Boundary
- City Boundary
- Major Highway
- Other Highway
- Other Road
- Railroad
- Outside District
- Major Landmarks
- Institutions

0 0.5 1 2

Miles

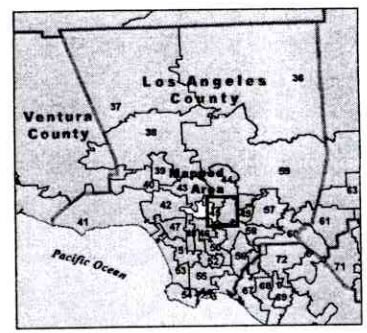

Assembly District 46

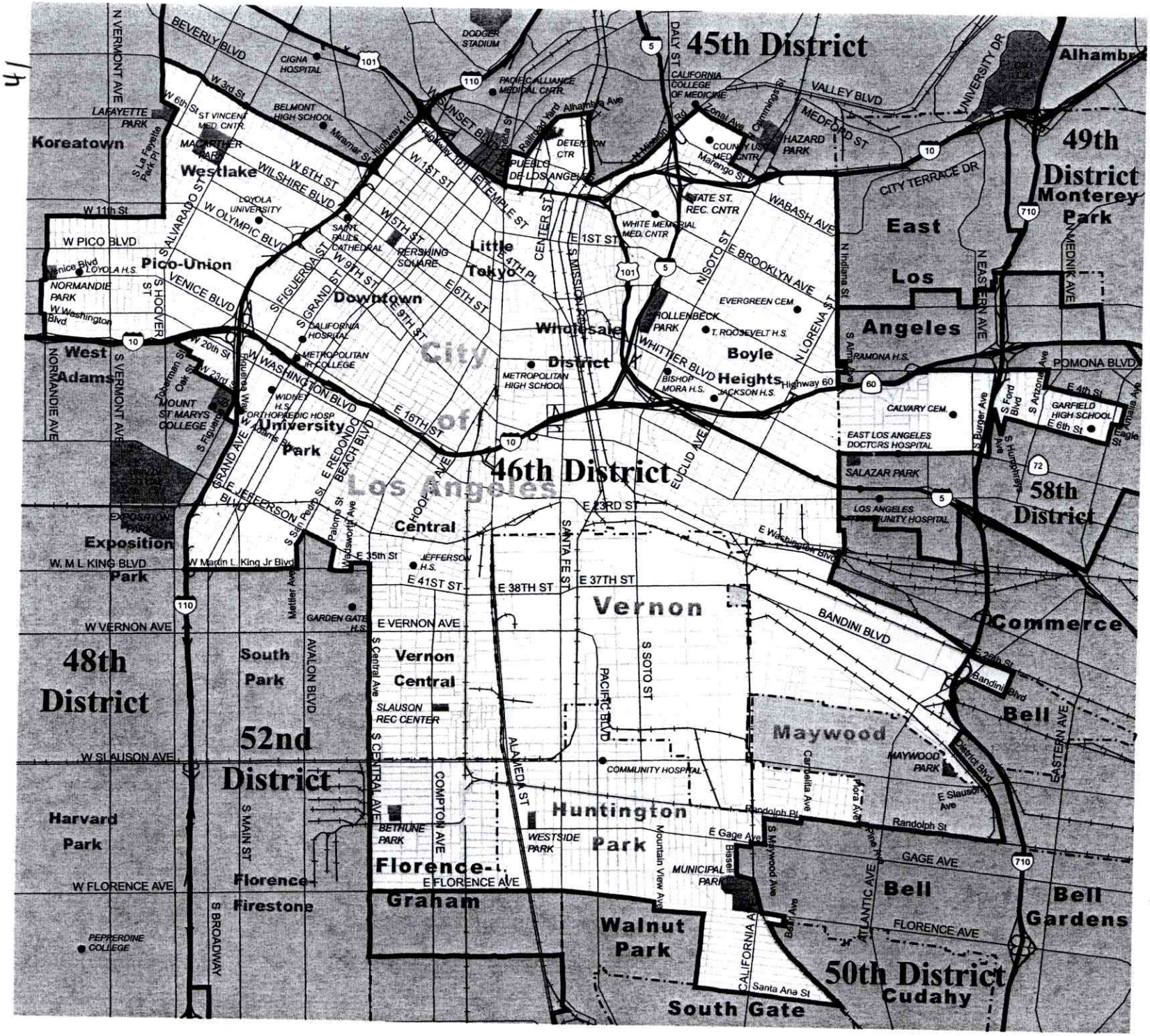

Legend

- Assembly Boundary
- State Boundary
- County Boundary
- City Boundary
- Major Highway
- Other Highway
- Other Road
- Railroad
- Outside District
- Major Landmarks
- Institutions

0 0.5 1

Miles

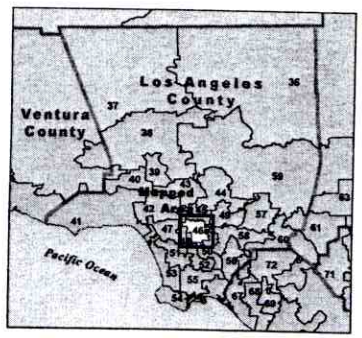

District 46 47
District 49
Senate 25 22 & 27
Congressional district 31

Community of Interest

#141

Talking Points

- Pico Union/Westlake must stay in one district (immigrant community, socio economics & local services)
- The Downtown area that surrounds L.A. Live and the USC/Figueroa Corridor must also stay together due to the sacrifices that the residents of the community has had to go through in order for these projects to be developed. Gentrification took a lot of our community members' homes due to these projects with the promise of local hiring.
- Look at the numbers from 2000 census and 2010 census and they will speak for themselves, with the fact that our community was under counted. The 48th AD has really changed as has the neighboring Assembly Districts in growth of Latino population.
- Voter registration is a reality but in 10 years all those elementary and middle school student bodies that are overwhelming Latinos will be the voters and leaders of the community.
- Boyle Heights, Lincoln Heights & other Northeast communities have more in common with Pico Union, Westlake, University Park, and Downtown L.A. than it does with Alhambra and those other small cities that are currently tied together in the 22nd Senate District.
- At the end of the day, factors like socio economics, school demographics, local & federal services, economic development, historical relations, gentrification are all valid reasons why the following communities need to remain united: Boyle Heights, Cypress, Highland Park, Eagle rock, Echo Park, Westlake, Pico Union, Downtown, Koreatown (majority residents are Latino 76%), Harvard Heights, Mid City, University Park & the northern portion of South L.A. need to stay united and represented fairly weather a Latino, African American or Korean elected official represents the district(s).

Senate District 22 - Los Angeles County

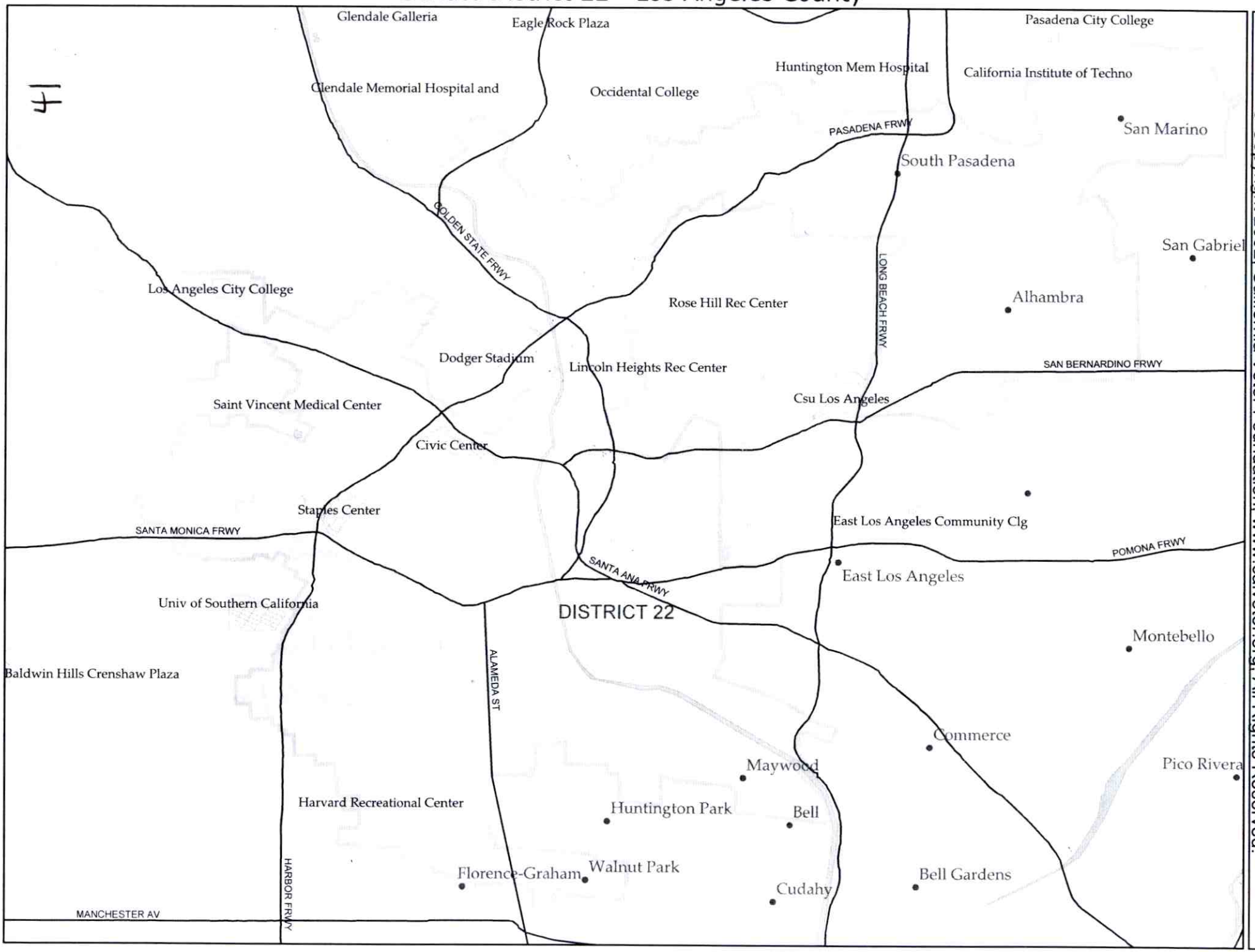

© Copyright 2002, California Voter Foundation, www.calvoter.org. All Rights Reserved.

#67

My name is Marc Krupa and I have been living in North Hollywood since 1990. To better represent our communities in redistricting, I would consider the communities of Burbank and North Hollywood have similar interests- Both Warner Brothers and Universal Studios are pillars of the entertainment industry, also a major tourist destination, with many jobs available to our working families, have the Metro Red line North Hollywood as a common transportation hub, and also linked by the 134 freeway. We have to make sure that ~~the~~ entertainment jobs are kept in our community. Our community of N. Hollywood also has major business and shopping destinations along Lankershim Blvd, with new car sales lots and the No Ho Arts District. Sears and macys ~~have~~ major shopping centers, at Laurel Canyon anchor and Victory, adjacent to Sun Valley and Burbank. A large number of public parks are available for families and individuals to enjoy, all adjacent the 170 freeway in N. Hollywood

We would be better represented in the S.E. San Fernando Valley by having the communities of Sun Valley, La Tuna, N. Hollywood and Burbank in the same district. Sun Valley and North Hollywood are hubs for jobs as ~~in the~~ there are large numbers of manufacturing and industrial businesses located along Laurel Cyn., Lankershim and Ventura Boulevards

Scanned KIT. 5/3

Speaker #20

USC, Harvard Heights, West Adams, Vermont Square, South Park, Expo Park

for larger congressional district → Watts, Florence Mid-Wilshire, Culver City + Mar Vista

#17

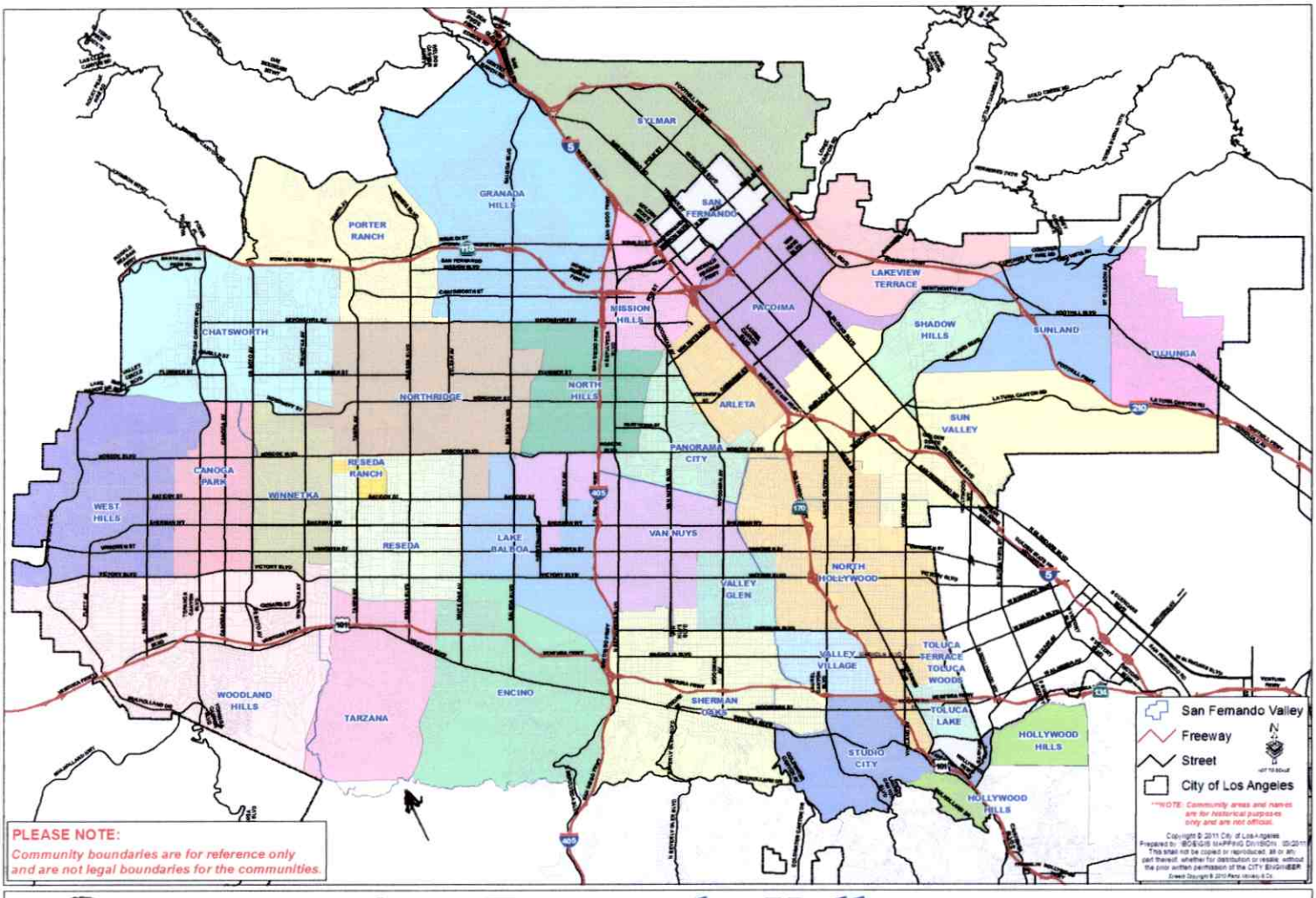

San Fernando Valley

with Communities

CITY OF LOS ANGELES

Antonio R. Villaraigosa
Mayor

Gary Lee Moore, P.E.
City Engineer

#72

NW –

East Hollywood
Thai Town
Silverlake — Eagle Rock
Echo Park — Mt. Wash
Elysian Heights
Elysian Valley
Glassell Park
Cypress Park
Highland Park
Lincoln Heights
Boyle Heights
Arts District

Community Events – yearly
Arroyo Arts Walk + Studio Visits
Sunset Junction

Parks + Recreation – Soccer Fields

Speaker #1

My community extends from Sherman Oaks in the Northwest to Valley Village and Toluca Lake in the Northeast. It includes the cities of:

Hollywood
Hollywood Hills
Studio City
Los Feliz
Beverly Hills
Park La Brea
Hancock Park
Atwater Village
Westwood.

Thank you.

Shant Nahapetian

Nicholas "Nick" Dibs #93

37th Congressional District
Independent Candidate

[redacted]

www.DibsForCongress.com

[redacted]

P.O. Box 17554
Long Beach, CA 90807-7554

GREATER ECHO PARK ELYSIAN NEIGHBORHOOD COUNCIL

DAVID ROCKELLO
DISTRICT 5 REPRESENTATIVE
TERM 2010-2012
LEADERSHIP IN ACTION

[redacted]

#120

CITY OF SIGNAL HILL
1924

ELLEN WARD
Councilmember

[redacted]

2175 Cherry Avenue · Signal Hill, CA 90755-3799

[redacted]

Nicholas "Nick" Dibs

37th Congressional District
Independent Candidate

[redacted]

www.DibsForCongress.com

[redacted]

P.O. Box 17554
Long Beach, CA 90807-7554