Congressional District 17

(as adopted by the State Legislature September 2001)

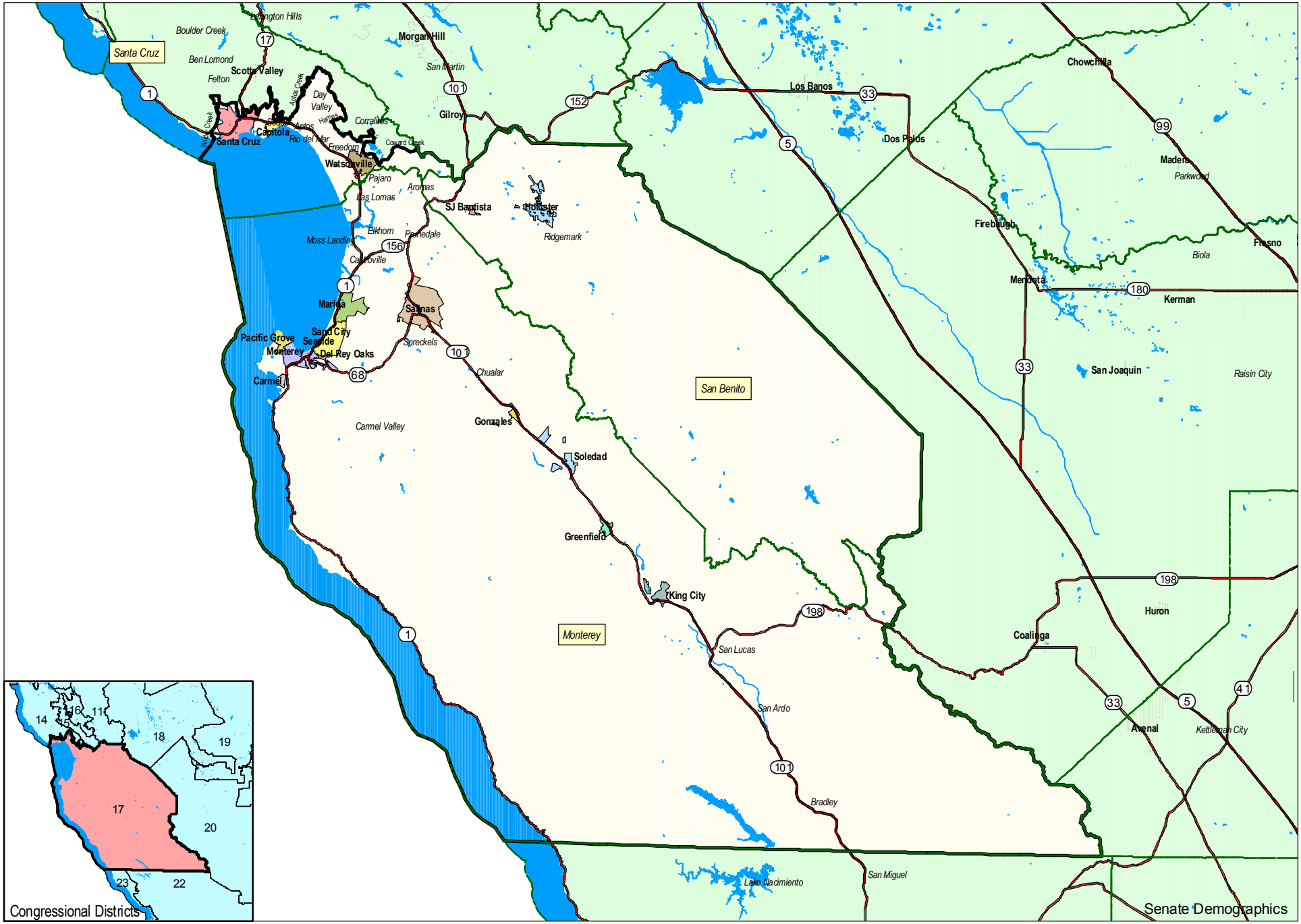

Senate District 12

(as adopted by the State Legislature September 2001)

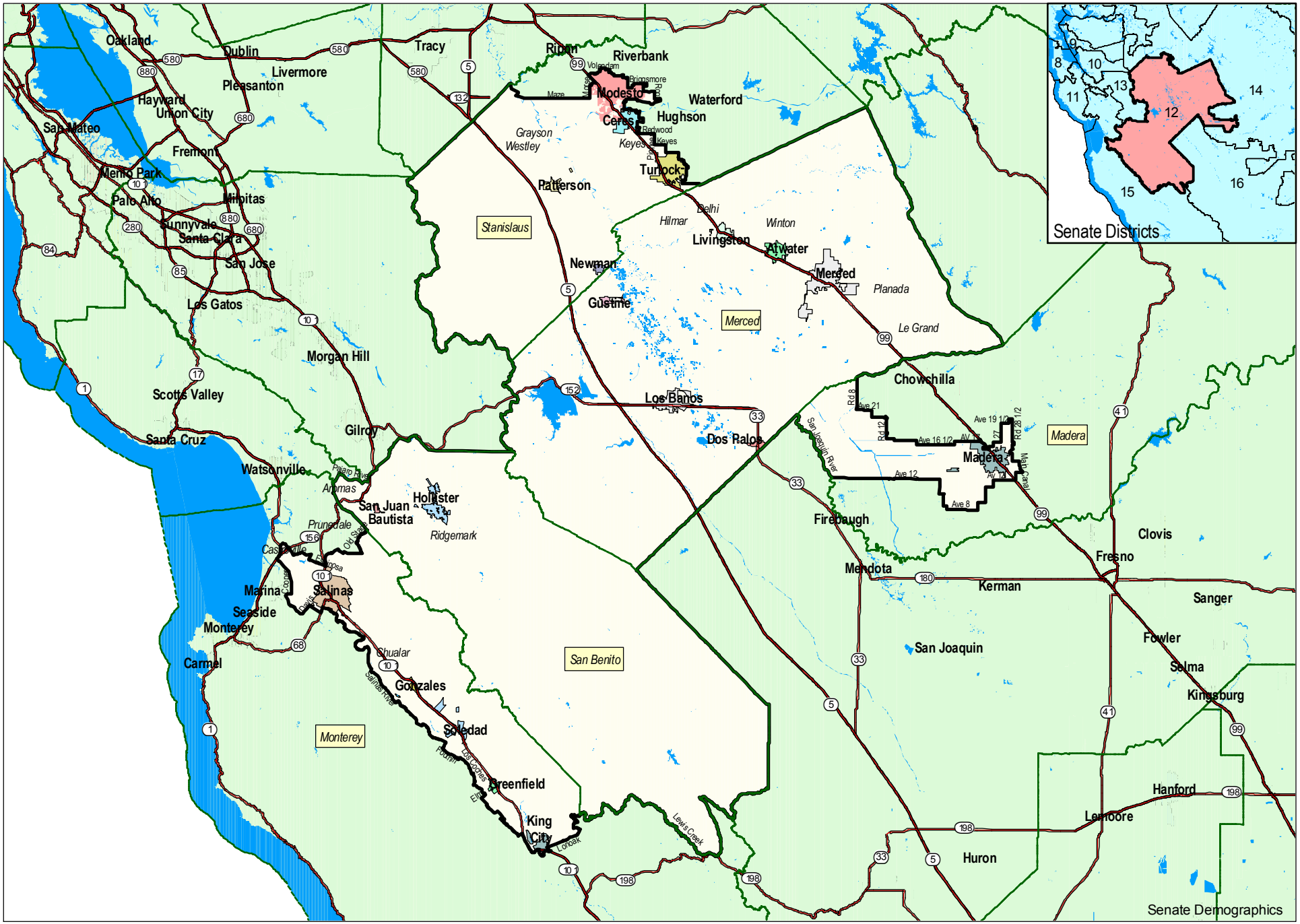

Senate District 15

(as adopted by the State Legislature September 2001)

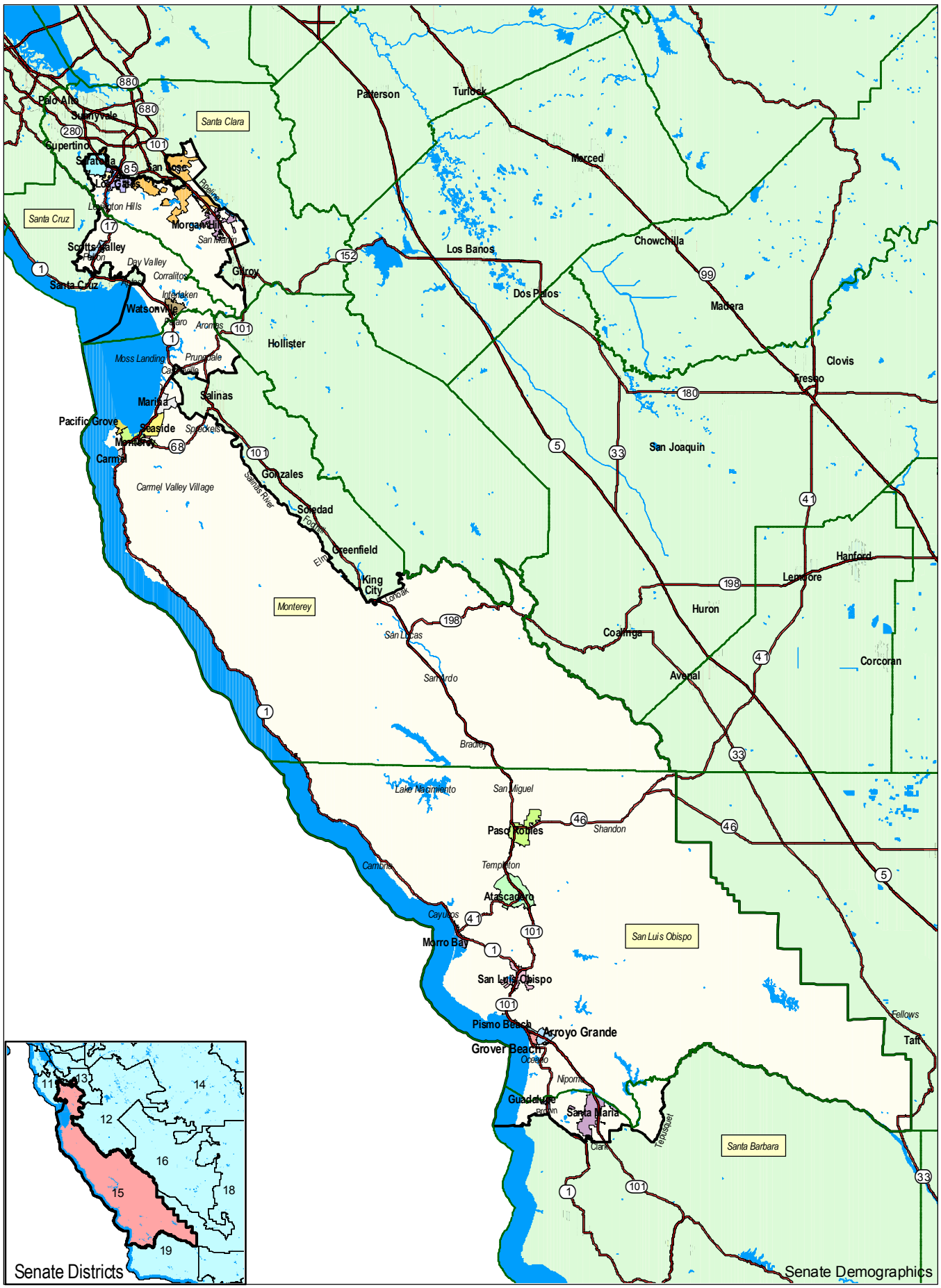

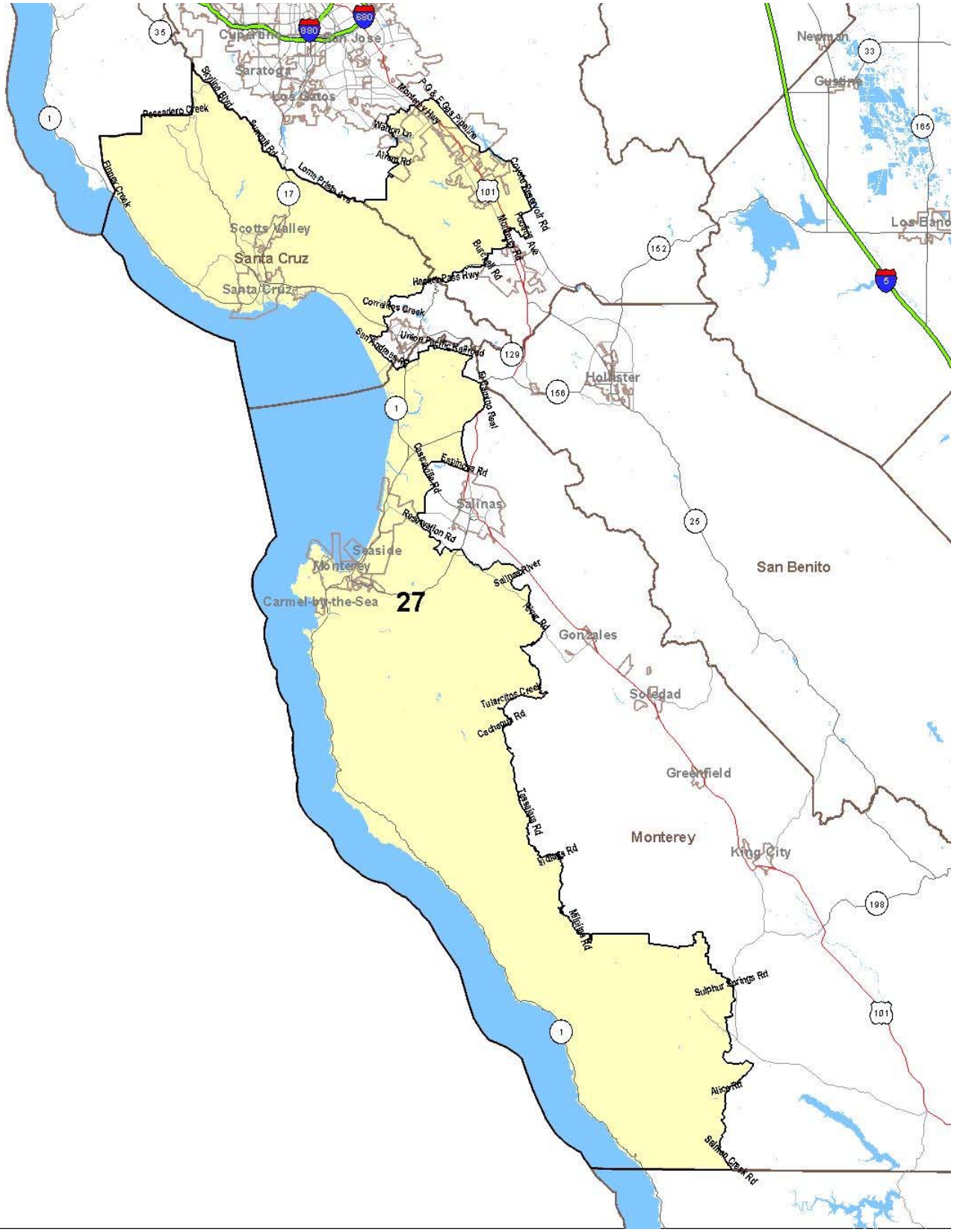
Cupertino
San Jose
Saratoga
Los Gatos
Newman
Gustine
Los Banos
Scotts Valley
Santa Cruz
Santa Cruz
Hollister
Salinas
Seaside
Monterey
Carmel-by-the-Sea
27
San Benito
Gonzales
Soledad
Greenfield
Monterey
King City
Pescadero Creek
Skyline Blvd
Summit Rd
Loma Prieta Ave
Elkhorn Creek
Monterey Hwy
P.G.&E. Gas Pipeline
Watson Ln
Alfred Rd
Coyote Reservoir Rd
Foothill Ave
Monterey Rd
Burnett Rd
Hecker Pass Hwy
Corralitos Creek
Union Pacific Railroad
San Andreas Rd
El Camino Real
Espinosa Rd
Casserella Rd
Reservation Rd
Salinas River
River Rd
Tularcitos Creek
Cactus Rd
Jolon Rd
Arroyo Rd
Milpitas Rd
Sulphur Springs Rd
Alisal Rd
Salinas Creek Rd

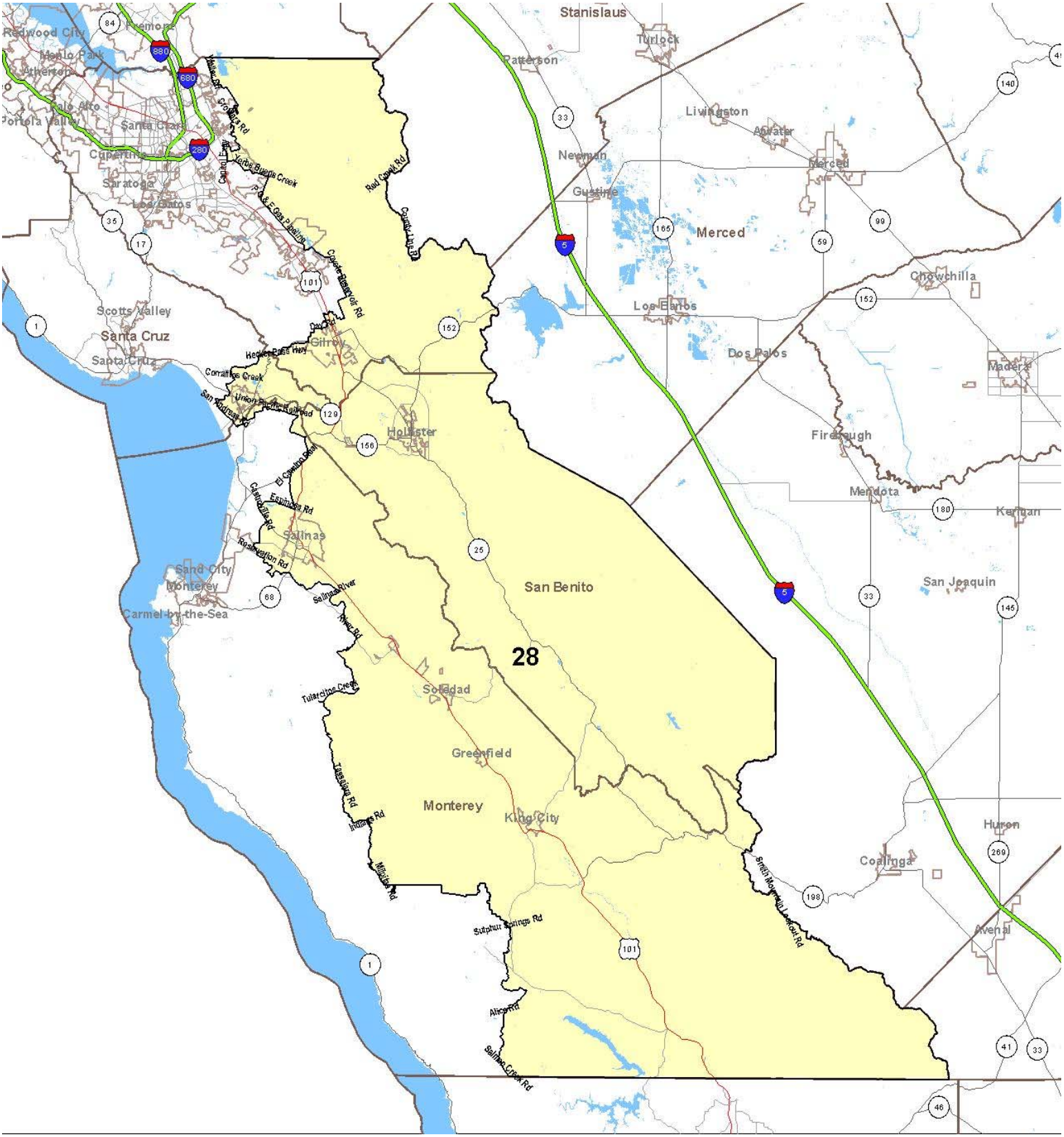
Stanislaus
Turlock
Patterson
Redwood City
Fremont
Menlo Park
Atherton
Palo Alto
Portola Valley
Santa Clara
Cupertino
Saratoga
Los Gatos
Livingston
Atwater
Merced
Newman
Gustine
Merced
Chowchilla
Los Banos
Dos Palos
Madera
Firebaugh
Mendota
Kerman
San Joaquin
Scotts Valley
Santa Cruz
Santa Cruz
Gilroy
Hollister
Salinas
Sand City
Monterey
Carmel-by-the-Sea
San Benito
28
Soledad
Greenfield
Monterey
King City
Huron
Coalinga
Avenal
Hecker Pass Hwy
Corralitos Creek
Union Pacific Railroad
El Camino Real
Espinosa Rd
Reservation Rd
Salinas River
Tularcitos Creek
Jolon Rd
Indians Rd
Mission Rd
Sulphur Springs Rd
Alisal Rd
Salinas Creek Rd
South Morehead Lockwood Rd
Red Creek Rd
County Line Rd
Coyote Reservoir Rd
Yerba Buena Creek
PG & E Gas Pipeline
Crothers Rd
Hellyer Ave
Oak Rd

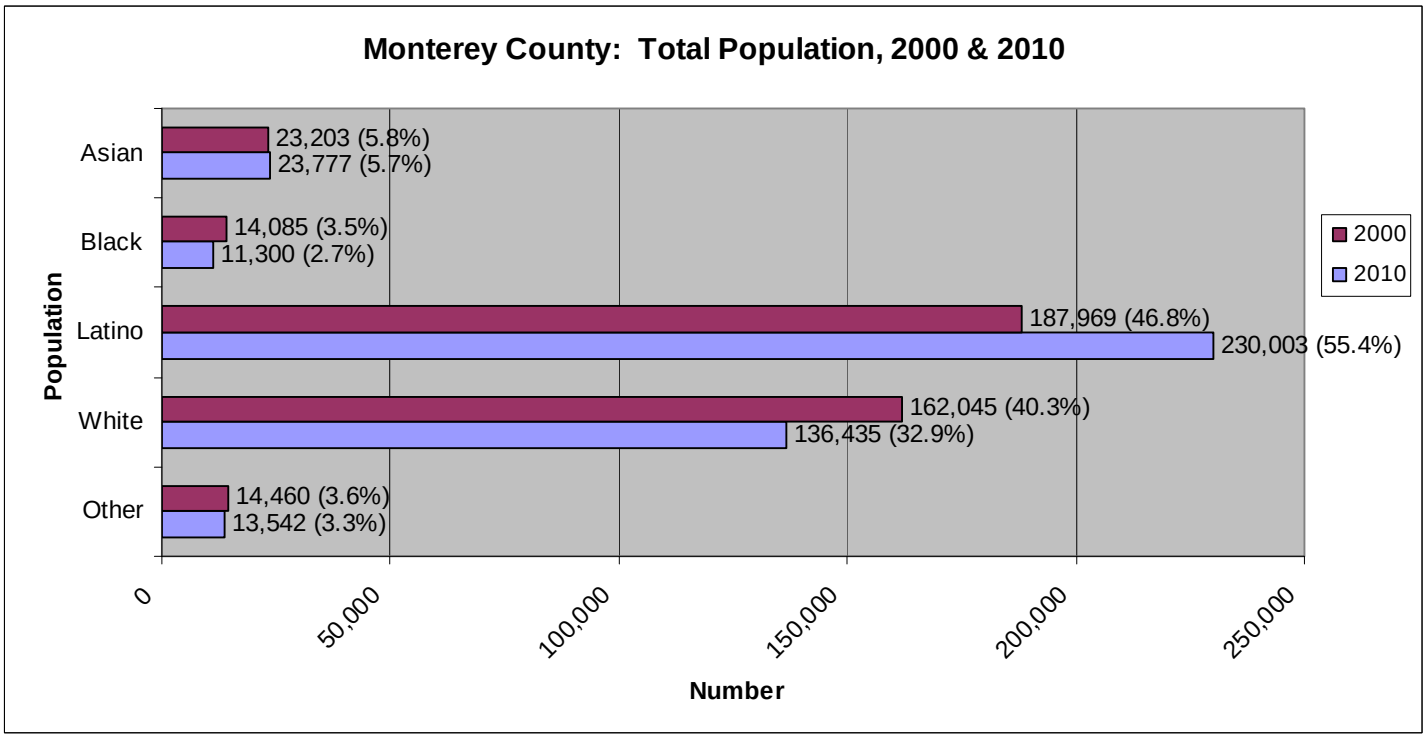

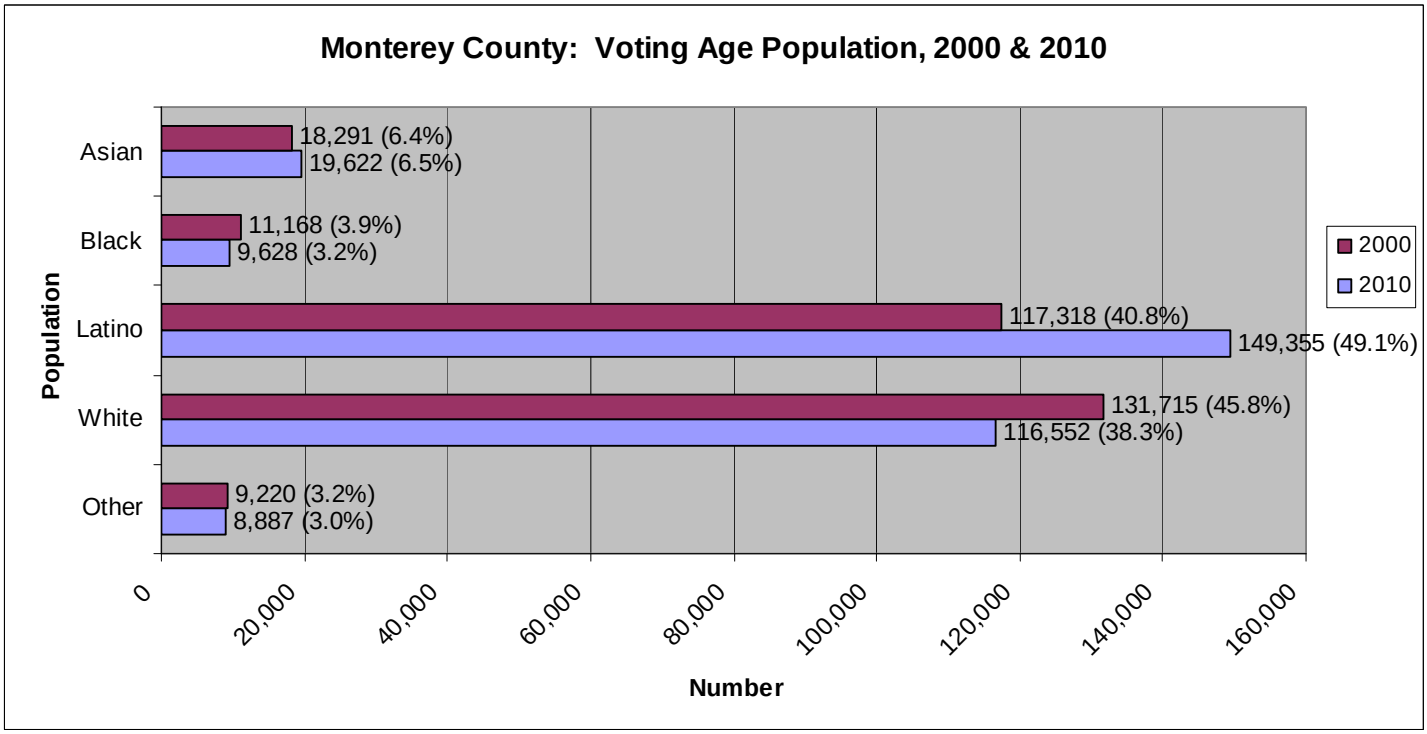

Data for both graphs obtained from http://factfinder.census.gov. We have observed slight differences between the data obtained here and the data provided by Q2; we will follow up on these issues.

Monterey County*	2010		2000	
	Number	Percent	Number	Percent
POPULATION				
Total population	415,057		401,762	
RACE				
White alone (not Hispanic)	136,435	32.9%	162,045	40.3%
Black or African American alone (not Hispanic)	11,300	2.7%	14,085	3.5%
American Indian and Alaska Native alone (not Hispanic)	1,361	0.3%	1,782	0.4%
Asian alone (not Hispanic)	23,777	5.7%	23,203	5.8%
Native Hawaiian/Other Pacific Islander alone (not Hispanic)	1,868	0.5%	1,543	0.4%
Some Other Race alone (not Hispanic)	741	0.2%	1,190	0.3%
Two or More Races alone (not Hispanic)	9,572	2.3%	9,945	2.5%
HISPANIC OR LATINO				
Hispanic or Latino (of any race)	230,003	55.4%	187,969	46.8%
Not Hispanic or Latino	185,054	44.6%	213,793	53.2%
18+				
Total 18+ population	304,044	73.3%	287,712	71.6%
White alone (not Hispanic)	116,552	38.3%	131,715	45.8%
Black or African American alone (not Hispanic)	9,628	3.2%	11,168	3.9%
American Indian and Alaska Native alone (not Hispanic)	1,128	0.4%	1,393	0.5%
Asian alone (not Hispanic)	19,622	6.5%	18,291	6.4%
Native Hawaiian/Other Pacific Islander alone (not Hispanic)	1,472	0.5%	1,114	0.4%
Some Other Race alone (not Hispanic)	522	0.2%	952	0.3%
Two or More Races alone (not Hispanic)	5,765	1.9%	5,761	2.0%
Hispanic or Latino	149,355	49.1%	117,318	40.8%

*Data obtained from http://factfinder.census.gov. We have observed slight differences between the data obtained here and the data provided by Q2; we will follow up on these issues.

Statewide Database 2010 Census Block Estimates of U.S. Census Bureau Special Tabulation of the ACS 5 Year Block Group Estimates*												
	County		17th Congressional District		27th Assembly District		28th Assembly District		12th Senate District		15th Senate District	
	Number	% of 18+ 2010 pop.	Number	% of 2010 total pop.	Number	% of 2010 total pop.	Number	% of 2010 total pop.	Number	% of 2010 total pop.	Number	% of 2010 total pop.
Total CVAP population	217,172	71.43%	367,458	55.32%	293,895	69.17%	214,495	46.35%	476,788	49.88%	577,077	63.90%
	Number	Percent	Number	Percent	Number	Percent	Number	Percent	Number	Percent	Number	Percent
Hispanic CVAP population	67,773	31.21%	101,844	27.72%	36,710	12.49%	94,917	44.25%	179,458	37.64%	92,205	15.98%
White alone CVAP population	117,530	54.12%	221,126	60.18%	222,975	75.87%	82,640	38.53%	242,467	50.85%	411,727	71.35%
Black alone CVAP population	10,601	4.88%	12,676	3.45%	8,126	2.76%	6,963	3.25%	19,637	4.12%	14,696	2.55%
American Indian and Alaska Native alone CVAP population	2,603	1.20%	4,769	1.30%	3,844	1.31%	2,012	0.94%	7,196	1.51%	6,441	1.12%
Asian alone CVAP population	15,909	7.33%	23,222	6.32%	18,901	6.43%	26,827	12.51%	25,108	5.27%	48,073	8.33%
Native Hawaiian/ Other Pacific Islander alone CVAP pop.	1,100	0.51%	1,378	0.38%	1,260	0.43%	360	0.17%	1,502	0.32%	1,352	0.23%
Two or More Races CVAP population	1,394	0.64%	2,096	0.57%	1,848	0.63%	641	0.30%	1,115	0.23%	2,152	0.37%

*Data obtained from Q2.

California 17th Congressional District (Monterey County)*	2010		2000	
	Number	Percent	Number	Percent
POPULATION				
Total population	664,240		639,088	
RACE				
White alone (not Hispanic)	260,473	39.2%	295,751	46.3%
Black or African American alone (not Hispanic)	13,552	2.0%	16,335	2.6%
American Indian and Alaska Native alone (not Hispanic)	2,312	0.3%	2,871	0.4%
Asian alone (not Hispanic)	33,963	5.1%	30,893	4.8%
Native Hawaiian/Other Pacific Islander alone (not Hispanic)	2,141	0.3%	1,804	0.3%
Some Other Race alone (not Hispanic)	1,260	0.2%	1,806	0.3%
Two or More Races alone (not Hispanic)	15,584	2.3%	15,741	2.5%
HISPANIC OR LATINO				
Hispanic or Latino (of any race)	334,955	50.4%	273,887	42.9%
Not Hispanic or Latino	329,285	49.6%	365,201	57.1%
18+				
Total 18+ population	495,891	74.7%	464,528	72.7%
White alone (not Hispanic)	222,604	44.9%	240,632	51.8%
Black or African American alone (not Hispanic)	11,476	2.3%	12,879	2.8%
American Indian and Alaska Native alone (not Hispanic)	1,889	0.4%	2,259	0.5%
Asian alone (not Hispanic)	28,640	5.8%	24,754	5.3%
Native Hawaiian/Other Pacific Islander alone (not Hispanic)	1,711	0.3%	1,313	0.3%
Some Other Race alone (not Hispanic)	870	0.2%	1,406	0.3%
Two or More Races alone (not Hispanic)	9,692	2.0%	9,518	2.0%
Hispanic or Latino	219,009	44.2%	171,767	37.0%

*Data obtained from http://factfinder.census.gov. We have observed slight differences between the data obtained here and the data provided by Q2; we will follow up on these issues.

California's 12th State Senate District (Merced County & Part of Monterey County)*	2010		2000	
	Number	Percent	Number	Percent
POPULATION				
Total population	955,935		846,792	
RACE				
White alone (not Hispanic)	290,764	30.4%	335,943	39.7%
Black or African American alone (not Hispanic)	26,134	2.7%	23,268	2.7%
American Indian and Alaska Native alone (not Hispanic)	4,378	0.5%	5,233	0.6%
Asian alone (not Hispanic)	46,351	4.8%	40,398	4.8%
Native Hawaiian/Other Pacific Islander alone (not Hispanic)	3,274	0.3%	1,861	0.2%
Some Other Race alone (not Hispanic)	1,507	0.2%	1,785	0.2%
Two or More Races alone (not Hispanic)	18,186	1.9%	21,961	2.6%
HISPANIC OR LATINO				
Hispanic or Latino (of any race)	565,341	59.1%	416,343	49.2%
Not Hispanic or Latino	390,594	40.9%	430,449	50.8%

California's 15th State Senate District (Part of Monterey County)*	2010		2000	
	Number	Percent	Number	Percent
POPULATION				
Total population	903,066		846,792	
RACE				
White alone (not Hispanic)	499,996	55.4%	534,922	63.2%
Black or African American alone (not Hispanic)	15,024	1.7%	17,803	2.1%
American Indian and Alaska Native alone (not Hispanic)	3,297	0.4%	3,963	0.5%
Asian alone (not Hispanic)	78,254	8.7%	58,521	6.9%
Native Hawaiian/Other Pacific Islander alone (not Hispanic)	2,282	0.3%	1,877	0.2%
Some Other Race alone (not Hispanic)	1,995	0.2%	1,745	0.2%
Two or More Races alone (not Hispanic)	23,666	2.6%	21,339	2.5%
HISPANIC OR LATINO				
Hispanic or Latino (of any race)	278,552	30.8%	206,622	24.4%
Not Hispanic or Latino	624,514	69.2%	640,170	75.6%

*Data obtained from http://factfinder.census.gov. We have observed slight differences between the data obtained here and the data provided by Q2; we will follow up on these issues.

California's 12th State Senate District cont'd (Merced County & Part of Monterey County)*	2010		2000	
	Number	Percent	Number	Percent
18+				
Total 18+ population	663,824	69.4%	566,905	66.9%
White alone (not Hispanic)	236,450	35.6%	255,915	45.1%
Black or African American alone (not Hispanic)	19,824	3.0%	15,703	2.8%
American Indian and Alaska Native alone (not Hispanic)	3,470	0.5%	3,825	0.7%
Asian alone (not Hispanic)	34,574	5.2%	25,880	4.6%
Native Hawaiian/Other Pacific Islander alone (not Hispanic)	2,497	0.4%	1,329	0.2%
Some Other Race alone (not Hispanic)	1,016	0.2%	1,260	0.2%
Two or More Races alone (not Hispanic)	10,983	1.7%	13,206	2.3%
Hispanic or Latino	355,010	53.5%	249,787	44.1%

California's 15th State Senate District cont'd (Part of Monterey County)*	2010		2000	
	Number	Percent	Number	Percent
18+				
Total 18+ population	690,713	76.5%	634,490	74.9%
White alone (not Hispanic)	417,151	60.4%	427,268	67.3%
Black or African American alone (not Hispanic)	12,571	1.8%	14,108	2.2%
American Indian and Alaska Native alone (not Hispanic)	2,720	0.4%	3,052	0.5%
Asian alone (not Hispanic)	60,224	8.7%	44,178	7.0%
Native Hawaiian/Other Pacific Islander alone (not Hispanic)	1,803	0.3%	1,388	0.2%
Some Other Race alone (not Hispanic)	1,438	0.2%	1,174	0.2%
Two or More Races alone (not Hispanic)	13,671	2.0%	12,582	2.0%
Hispanic or Latino	181,135	26.2%	130,740	20.6%

*Data obtained from http://factfinder.census.gov. We have observed slight differences between the data obtained here and the data provided by Q2; we will follow up on these issues.

California's 27th State Assembly District (Part of Monterey County)*	2010		2000	
	Number	Percent	Number	Percent
POPULATION				
Total population	424,862		423,397	
RACE				
White alone (not Hispanic)	270,691	63.7%	292,934	69.2%
Black or African American alone (not Hispanic)	8,552	2.0%	11,658	2.8%
American Indian and Alaska Native alone (not Hispanic)	1,518	0.4%	2,015	0.5%
Asian alone (not Hispanic)	27,051	6.4%	22,586	5.3%
Native Hawaiian/Other Pacific Islander alone (not Hispanic)	1,736	0.4%	1,518	0.4%
Some Other Race alone (not Hispanic)	950	0.2%	1,531	0.4%
Two or More Races alone (not Hispanic)	14,392	3.4%	13,350	3.2%
HISPANIC OR LATINO				
Hispanic or Latino (of any race)	99,972	23.5%	77,805	18.4%
Not Hispanic or Latino	345,592	81.3%	345,592	81.6%

California's 28th State Assembly District (Part of Monterey County)*	2010		2000	
	Number	Percent	Number	Percent
POPULATION				
Total population	462,750		423,390	
RACE				
White alone (not Hispanic)	95,229	20.6%	118,619	28.0%
Black or African American alone (not Hispanic)	7,962	1.7%	7,838	1.9%
American Indian and Alaska Native alone (not Hispanic)	1,536	0.3%	1,768	0.4%
Asian alone (not Hispanic)	45,145	9.8%	35,732	8.4%
Native Hawaiian/Other Pacific Islander alone (not Hispanic)	870	0.2%	692	0.2%
Some Other Race alone (not Hispanic)	695	0.2%	825	0.2%
Two or More Races alone (not Hispanic)	6,946	1.5%	7,937	1.9%
HISPANIC OR LATINO				
Hispanic or Latino (of any race)	304,367	65.8%	249,979	59.0%
Not Hispanic or Latino	173,411	37.5%	173,411	41.0%

*Data obtained from http://factfinder.census.gov. We have observed slight differences between the data obtained here and the data provided by Q2; we will follow up on these issues.

California's 27th State Assembly District cont'd (Part of Monterey County)*	2010		2000	
	Number	Percent	Number	Percent
18+				
Total 18+ population	337,867	79.5%	327,797	77.4%
White alone (not Hispanic)	228,756	53.8%	237,086	56.0%
Black or African American alone (not Hispanic)	6,978	1.6%	9,106	2.2%
American Indian and Alaska Native alone (not Hispanic)	1,287	0.3%	1,592	0.4%
Asian alone (not Hispanic)	22,862	5.4%	18,414	4.3%
Native Hawaiian/Other Pacific Islander alone (not Hispanic)	1,397	0.3%	1,117	0.3%
Some Other Race alone (not Hispanic)	671	0.2%	1,120	0.3%
Two or More Races alone (not Hispanic)	8,818	2.1%	8,183	1.9%
Hispanic or Latino	67,098	15.8%	51,179	12.1%

California's 28th State Assembly District cont'd (Part of Monterey County)*	2010		2000	
	Number	Percent	Number	Percent
18+				
Total 18+ population	323,404	69.9%	286,235	67.6%
White alone (not Hispanic)	79,379	24.5%	92,095	32.2%
Black or African American alone (not Hispanic)	6,759	2.1%	6,039	2.1%
American Indian and Alaska Native alone (not Hispanic)	1,201	0.4%	1,329	0.5%
Asian alone (not Hispanic)	33,898	10.5%	26,330	9.2%
Native Hawaiian/Other Pacific Islander alone (not Hispanic)	671	0.2%	484	0.2%
Some Other Race alone (not Hispanic)	461	0.1%	654	0.2%
Two or More Races alone (not Hispanic)	3,980	1.2%	4,522	1.6%
Hispanic or Latino	197,055	60.9%	154,782	54.1%

*Data obtained from http://factfinder.census.gov. We have observed slight differences between the data obtained here and the data provided by Q2; we will follow up on these issues.