

**Subject:** Redistricting concerns

**From:** Tim Vierra [REDACTED]

**Date:** Tue, 28 Jun 2011 18:45:29 -0700 (PDT)

**To:** [REDACTED]

Dear Commissioners:

I am writing to request that these communities be included in the same California State Voting District:

**Kagel Canyon - Lake View Terrace - Shadow Hills - La Tuna Canyon - Sunland-Tujunga - La Crescenta - Montrose - La Canada-Flintridge - Glendale - Burbank.**

Our communities share the same demographics and interests which include, but are not limited to:

**Income - Education - Housing - Transportation - Historic Preservation - Environment - Protection of Open Space - the Rim of the Valley - Angeles National Forest - San Gabriel Mountains - Verdugo Hills - Wildlife - Watershed - Hiking and Equestrian Trails - the 210 Freeway for our economic and transportation corridor - Two Nearby Colleges.** Glendale and Burbank are our economic hubs for **Medical - Shopping - Jobs - Entertainment.**

The current boundary proposal has my community joined with the mid-Valley flatland area, an area my community has little in common with. It is important that the redistricting be redrawn so that my community is joined with other communities that share our demographics and interests:

Located in the County of Los Angeles are **Kagel Canyon - Rural, Equestrian, Mountains; Lake View Terrace - Rural, Equestrian, Mountains and Hansen Dam Recreation Center; Shadow Hills - Rural, Equestrian, Mountains; La Tuna Canyon and Verdugo Hills - Rural, Equestrian; Sunland-Tujunga, La Crescenta, Montrose, La Canada-Flintridge - Rural, Equestrian, Suburban, located between Two Mountain Ranges (Verdugo and San Gabriel Mountains); Glendale and Burbank – Rural, Suburban and share the Verdugo Mountains, shopping and business.**

Attached is a map with the explanation of the commonality and inter-relationship of these areas that cannot be diminished and must be reconsidered.

Thank you for your consideration.

Timothy E. Vierra

[REDACTED]  
Sun Valley, CA 91352  
[REDACTED]

**Subject:** Redistricting

**From:** alan wolfson <[REDACTED]>

**Date:** Tue, 28 Jun 2011 18:18:45 -0700

**To:** <[REDACTED]>

Dear Commissioners:

I am writing to request that these communities be included in the same California State Voting District:

**Kagel Canyon - Lake View Terrace - Shadow Hills - La Tuna Canyon - Sunland-Tujunga - La Crescenta - Montrose - La Canada-Flintridge - Glendale - Burbank.**

Our communities share the same demographics and interests which include, but are not limited to:

**Income - Education - Housing - Transportation - Historic Preservation - Environment - Protection of Open Space - the Rim of the Valley - Angeles National Forest - San Gabriel Mountains - Verdugo Hills - Wildlife - Watershed - Hiking and Equestrian Trails - the 210 Freeway for our economic and transportation corridor - Two Nearby Colleges.** Glendale and Burbank are our economic hubs for **Medical - Shopping - Jobs - Entertainment.**

The current boundary proposal has my community joined with the mid-Valley flatland area, an area my community has little in common with. It is important that the redistricting be redrawn so that my community is joined with other communities that share our demographics and interests:

Located in the County of Los Angeles are **Kagel Canyon - Rural, Equestrian, Mountains; Lake View Terrace - Rural, Equestrian, Mountains and Hansen Dam Recreation Center; Shadow Hills - Rural, Equestrian, Mountains; La Tuna Canyon and Verdugo Hills - Rural, Equestrian; Sunland-Tujunga, La Crescenta, Montrose, La Canada-Flintridge - Rural, Equestrian, Suburban, located between Two Mountain Ranges (Verdugo and San Gabriel Mountains); Glendale and Burbank – Rural, Suburban and share the Verdugo Mountains, shopping and business.**

Attached is a map with the explanation of the commonality and inter-relationship of these areas that cannot be diminished and must be reconsidered.

Thank you for your consideration.

Alan Wolfson

[REDACTED]  
Shadow Hills, CA 91040

Email - [REDACTED]  
[REDACTED]

**Subject:** Redistricting

**From:** Judy Crown <[REDACTED]>

**Date:** Tue, 28 Jun 2011 18:45:18 -0700

**To:** [REDACTED]

Dear Commissioners:

I am writing to request that these communities be included in the same California State Voting District:

**Kagel Canyon - Lake View Terrace - Shadow Hills - La Tuna Canyon - Sunland-Tujunga - La Crescenta - Montrose - La Canada-Flintridge - Glendale - Burbank.**

Our communities share the same demographics and interests which include, but are not limited to:

**Income - Education - Housing - Transportation - Historic Preservation - Environment - Protection of Open Space - the Rim of the Valley - Angeles National Forest - San Gabriel Mountains - Verdugo Hills - Wildlife - Watershed - Hiking and Equestrian Trails - the 210 Freeway for our economic and transportation corridor - Two Nearby Colleges.** Glendale and Burbank are our economic hubs for **Medical - Shopping - Jobs - Entertainment.**

The current boundary proposal has my community joined with the mid-Valley flatland area, an area my community has little in common with. It is important that the redistricting be redrawn so that my community is joined with other communities that share our demographics and interests:

Located in the County of Los Angeles are **Kagel Canyon - Rural, Equestrian, Mountains; Lake View Terrace - Rural, Equestrian, Mountains and Hansen Dam Recreation Center; Shadow Hills - Rural, Equestrian, Mountains; La Tuna Canyon and Verdugo Hills - Rural, Equestrian; Sunland-Tujunga, La Crescenta, Montrose, La Canada-Flintridge - Rural, Equestrian, Suburban, located between Two Mountain Ranges (Verdugo and San Gabriel Mountains); Glendale and Burbank - Rural, Suburban and share the Verdugo Mountains, shopping and business.**

Attached is a map with the explanation of the commonality and inter-relationship of these areas that cannot be diminished and must be reconsidered.

Thank you for your consideration.

Judith Crown

[REDACTED]  
Shadow Hills, CA 91040

[REDACTED]



**Subject:** Redistricting

**From:** John Rigney <[REDACTED]>

**Date:** Tue, 28 Jun 2011 18:49:19 -0700

**To:** "[REDACTED]" <[REDACTED]>

Dear Commissioners:

I am writing to request that these communities be included in the same California State Voting District:

**Kagel Canyon - Lake View Terrace - Shadow Hills - La Tuna Canyon - Sunland-Tujunga - La Crescenta - Montrose - La Canada-Flintridge - Glendale - Burbank.**

Our communities share the same demographics and interests which include, but are not limited to:

**Income - Education - Housing - Transportation - Historic Preservation - Environment - Protection of Open Space - the Rim of the Valley - Angeles National Forest - San Gabriel Mountains - Verdugo Hills - Wildlife - Watershed - Hiking and Equestrian Trails - the 210 Freeway for our economic and transportation corridor - Two Nearby Colleges. Glendale and Burbank are our economic hubs for Medical - Shopping - Jobs -Entertainment.**

The current boundary proposal has my community joined with the mid-Valley flatland area, an area my community has little in common with. It is important that the redistricting be redrawn so that my community is joined with other communities that share our demographics and interests:

Located in the County of Los Angeles are **Kagel Canyon - Rural, Equestrian, Mountains; Lake View Terrace - Rural, Equestrian, Mountains and Hansen Dam Recreation Center; Shadow Hills -Rural, Equestrian, Mountains; La Tuna Canyon and Verdugo Hills -Rural, Equestrian; Sunland-Tujunga, La Crescenta, Montrose,La Canada-Flintridge - Rural, Equestrian, Suburban, located between Two Mountain Ranges (Verdugo and San Gabriel Mountains); Glendale and Burbank– Rural, Suburban and share the Verdugo Mountains, shopping and business.**

Attached is a map with the explanation of the commonality and inter-relationship of these areas that cannot be diminished and must be reconsidered.

Thank you for your consideration.

John Rigney

[REDACTED]  
Shadow Hills, CA 91040  
[REDACTED]

Sent from my iPhone

**Subject:** Redistricting

**From:** "Veronica" <[REDACTED]>

**Date:** Tue, 28 Jun 2011 19:12:27 -0700

**To:** <[REDACTED]>

Dear Commissioners:

I am writing to request that these communities be included in the same California State Voting District:

KAGEL CANYON – LAKE VIEW TERRACE – SHADOW HILLS – LA TUNA CANYON – SUNLAND-  
TUJUNGA – LA CRESCENTA – MONTROSE – LA CANADA-FLINTRIDGE – GLENDALE – BURBANK

These communities share the same demographics and interests which include, but are not limited to:

INCOME – EDUCATION – HOUSING – TRANSPORTATION – HISTORIC PRESERVATION - ENVIRONMENT – PROTECTION OF OPEN SPACE – THE RIM OF THE VALLEY – ANGELES NATIONAL FOREST – SAN GABRIEL MOUNTAINS – VERDUGO HILLS – WILDLIFE - WATERSHED – HIKING AND EQUESTRIAN TRAILS – THE 210 FREEWAY FOR OUR ECONOMIC AND TRANSPORTATION CORRIDOR – TWO NEARBY COLLEGES.  
Glendale and Burbank are our economic hubs for MEDICAL – SHOPPING – JOBS – ENTERTAINMENT

The current boundary proposal has my community joined with the mid-Valley flatland area, an area my community has little in common with. It is important that the redistricting be redrawn so that my community is jointed with other communities that share our demographics and interests.

Located in the County of Los Angeles are:

- \* KAGEL CANYON – Rural, Equestrian, Mountains
  - \* LAKE VIEW TERRACE – Rural, Equestrian, Mountains and Hansen Dam Recreation Center
  - \*SHADOW HILLS – Rural, Equestrian, Mountains
  - LA TUNA CANYON & VERDUGO HILLS - Rural, Equestrian
  - \*SUNLAND-TUJUNGA LA CRESCENTA
  - \*MONTROSE, LA CANADA FLINTRIDGE - Rural, Equestrian, Suburban, located between Two Mountain Ranges
- (Verdugo and San Gabriel Mountains)

\*GLENDALE-BURBANK - Rural, Suburban and share the Verdugo Mountains,  
shopping and  
business

Thank you for your consideration.

Veronica Kelly Allen

[REDACTED]  
Shadow Hills, Ca 91352

[REDACTED]

—

**Subject:** redistricting

**From:** honestabe <[REDACTED]>

**Date:** Tue, 28 Jun 2011 23:56:08 -0700

**To:** [REDACTED]

Dear Commissioners:

I am writing to request that these communities be included in the same California State Voting District:

**Kagel Canyon - Lake View Terrace - Shadow Hills - La Tuna Canyon - Sunland-Tujunga - La Crescenta - Montrose - La Canada-Flintridge - Glendale - Burbank.**

Our communities share the same demographics and interests which include, but are not limited to:

**Income - Education - Housing - Transportation - Historic Preservation - Environment - Protection of Open Space - the Rim of the Valley - Angeles National Forest - San Gabriel Mountains - Verdugo Hills - Wildlife - Watershed - Hiking and Equestrian Trails - the 210 Freeway for our economic and transportation corridor - Two Nearby Colleges. Glendale and Burbank are our economic hubs for Medical - Shopping - Jobs - Entertainment.**

The current boundary proposal has my community joined with the mid-Valley flatland area, an area my community has little in common with. It is important that the redistricting be redrawn so that my community is joined with other communities that share our demographics and interests:

Located in the County of Los Angeles are **Kagel Canyon - Rural, Equestrian, Mountains; Lake View Terrace - Rural, Equestrian, Mountains and Hansen Dam Recreation Center; Shadow Hills - Rural, Equestrian, Mountains; La Tuna Canyon and Verdugo Hills - Rural, Equestrian, Mountains; Sunland-Tujunga, La Crescenta, Montrose, La Canada-Flintridge - Rural, Equestrian, Suburban, located between Two Mountain Ranges (Verdugo and San Gabriel Mountains); Glendale and Burbank – Rural, Suburban and share the Verdugo Mountains, shopping and business and some equestrian.**

Attached is a map with the explanation of the commonality and inter-relationship of these areas that cannot be diminished and must be reconsidered.

If our community is separated from like minded communities we will loose our ability to preserve some of the best assets of the city of Los Angeles and some of our finest open spaces.

Thank you for your consideration.

James Spencer

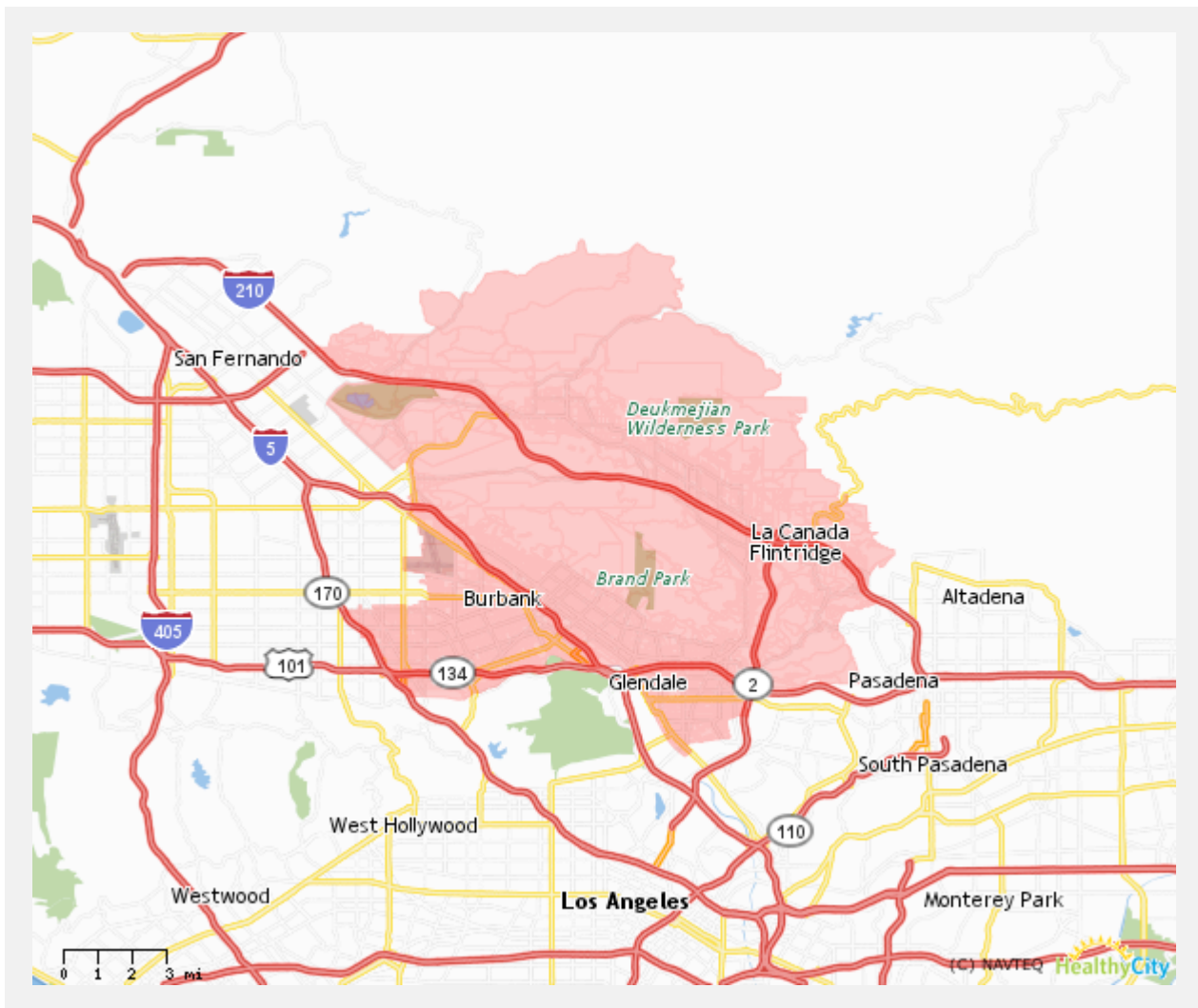
[REDACTED]  
Shadow Hills, CA 91040  
[REDACTED]



[Kagel Canyon – Lake View Terrace – Shadow Hills – La Tuna Canyon – Sunland-Tujunga – La Crescenta – Montrose – La Canada-Flintridge – Glendale - Burbank]

Located in the County of Los Angeles are Kagel Canyon rural mountains and equestrian, Lake View Terrace rural mountains and equestrian and Hansen Dam Recreation Center; Shadow Hills – rural mountains – equestrian; La Tuna Canyon and Verdugo Hills – rural-equestrian; Sunland-Tujunga, La Crescenta, La Canada-Flintridge - Montrose – rural, equestrian, suburban located between two mountain ranges (Verdugo and San Gabriel Mountains); Glendale and Burbank – rural-suburban and share the Verdugo Mountains and shopping and business.

These communities share the same watershed, the 210 Freeway for our economic and transportation corridor. Glendale and Burbank are our economic hubs for shopping,, jobs and entertainment.



### Redistricting Data: My COI

We believe the information we are supplying supports our position that Sunland-Tujunga should be in a district with our neighbors that have a common interest with us.

#### Population

Total Population: 464,301  
-0.30% variance from ideal population  
Ideal Population: 465,675  
Original District: 465,704

Universe: Total Population  
Datasource: U.S. Census Bureau Decennial Census  
Data Year: 2010  
Data Level: Census Block

<b>Total Population</b>	464,301
<b>Ideal</b>	465,675
<b>Variance</b>	-0.30%
<b>Original District</b>	465,704

#### Additional Information

Currently we are sliced and diced between many representatives that do not live close to our area and can readily participate in our concerns or events. We seek to change this by proposing this new map. This entire area that we propose is diverse in all aspects and cultures. The people live here because they enjoy the rural lifestyle. We, and our neighbors, seek to protect open space, advocate sustainable and responsible development and enhance our neighborhood character. Sunland-Tujunga also shares many historical sites with our Foothills neighbors. We are all working to save our watershed, protect the Rim of the Valley, our wildlife, our native trees and plants. 15% of LA's water comes from the Foothills area. We share equestrian and hiking trails too. as well as help to protect the Verdugo Mountains. We share the transportation corridor of Foothill Blvd. and the 210 Freeway and are working to discourage the 710 tunnel because of the environment and financial drain on the State. We share schools both public and private. Because of our ruralness, we depend on Glendale and Burbank for our shopping.

#### Conclusion

Our main goal is to be in the same district as our rural neighbors with whom we already share common interests and to be separated from the Valley who have no interest in our goals.

**Subject:** Public Comment: 4 - Los Angeles

**From:** "Nanci B. Cowsill" <[REDACTED]>

**Date:** Wed, 29 Jun 2011 03:21:40 +0000

**To:** [REDACTED]

From: Nanci B. Cowsill <[REDACTED]>

Subject: Redistricting

Message Body:

Dear Commissioners:

I am writing to request that these communities be included in the same California State Voting District:

Kagel Canyon - Lake View Terrace - Shadow Hills - La Tuna Canyon - Sunland-Tujunga - La Crescenta - Montrose - La Canada-Flintridge - Glendale - Burbank.

Our communities share the same demographics and interests which include, but are not limited to:

Income - Education - Housing - Transportation - Historic Preservation - Environment - Protection of Open Space - the Rim of the Valley - Angeles National Forest - San Gabriel Mountains - Verdugo Hills - Wildlife - Watershed - Hiking and Equestrian Trails - the 210 Freeway for our economic and transportation corridor - Two Nearby Colleges. Glendale and Burbank are our economic hubs for Medical - Shopping - Jobs - Entertainment.

The current boundary proposal has my community joined with the mid-Valley flatland area, an area my community has little in common with. It is important that the redistricting be redrawn so that my community is joined with other communities that share our demographics and interests:

Located in the County of Los Angeles are Kagel Canyon - Rural, Equestrian, Mountains; Lake View Terrace - Rural, Equestrian, Mountains and Hansen Dam Recreation Center; Shadow Hills - Rural, Equestrian, Mountains; La Tuna Canyon and Verdugo Hills - Rural, Equestrian; Sunland-Tujunga, La Crescenta, Montrose, La Canada-Flintridge - Rural, Equestrian, Suburban, located between Two Mountain Ranges (Verdugo and San Gabriel Mountains); Glendale and Burbank - Rural, Suburban and share the Verdugo Mountains, shopping and business.

Attached is a map with the explanation of the commonality and inter-relationship of these areas that cannot be diminished and must be reconsidered.

Thank you for your consideration.

Nanci Roberts Cowsill

[REDACTED]  
Shadow Hills, CA 91040

[REDACTED]

--

This mail is sent via contact form on Citizens Redistricting Commission

**Subject:** Public Comment: 4 - Los Angeles

**From:** JAMES WRENN <[REDACTED]>

**Date:** Wed, 29 Jun 2011 03:23:50 +0000

**To:** [REDACTED]

From: JAMES WRENN <[REDACTED]>

Subject: Redistricting

Message Body:

Dear Commissioners:

I am writing to request that these communities be included in the same California State Voting District:

Kagel Canyon - Lake View Terrace - Shadow Hills - La Tuna Canyon - Sunland-Tujunga - La Crescenta - Montrose - La Canada-Flintridge - Glendale - Burbank.

Our communities share the same demographics and interests which include, but are not limited to:

Income - Education - Housing - Transportation - Historic Preservation - Environment - Protection of Open Space - the Rim of the Valley - Angeles National Forest - San Gabriel Mountains - Verdugo Hills - Wildlife - Watershed - Hiking and Equestrian Trails - the 210 Freeway for our economic and transportation corridor - Two Nearby Colleges. Glendale and Burbank are our economic hubs for Medical - Shopping - Jobs - Entertainment.

The current boundary proposal has my community joined with the mid-Valley flatland area, an area my community has little in common with. It is important that the redistricting be redrawn so that my community is joined with other communities that share our demographics and interests:

Located in the County of Los Angeles are Kagel Canyon - Rural, Equestrian, Mountains; Lake View Terrace - Rural, Equestrian, Mountains and Hansen Dam Recreation Center; Shadow Hills - Rural, Equestrian, Mountains; La Tuna Canyon and Verdugo Hills - Rural, Equestrian; Sunland-Tujunga, La Crescenta, Montrose, La Canada-Flintridge - Rural, Equestrian, Suburban, located between Two Mountain Ranges (Verdugo and San Gabriel Mountains); Glendale and Burbank - Rural, Suburban and share the Verdugo Mountains, shopping and business.

Attached is a map with the explanation of the commonality and inter-relationship of these areas that cannot be diminished and must be reconsidered.

Thank you for your consideration.

James W. Wrenn

[REDACTED]  
Shadow Hills, CA 91040  
[REDACTED]

--

This mail is sent via contact form on Citizens Redistricting Commission

**Subject:** Re: Hear my concern! Keep Shadow Hills in it's current Voting District

**From:** [REDACTED]

**Date:** Tue, 28 Jun 2011 21:22:52 -0400 (EDT)

**To:** [REDACTED]

Dear Commissioners:

I am writing to request that these communities be included in the same California State Voting District:

**Kagel Canyon - Lake View Terrace - Shadow Hills - La Tuna Canyon - Sunland-Tujunga - La Crescenta - Montrose - La Canada-Flintridge - Glendale - Burbank.**

Our communities share the same demographics and interests which include, but are not limited to:

**Income - Education - Housing - Transportation - Historic Preservation - Environment - Protection of Open Space - the Rim of the Valley - Angeles National Forest - San Gabriel Mountains - Verdugo Hills - Wildlife - Watershed - Hiking and Equestrian Trails - the 210 Freeway for our economic and transportation corridor - Two Nearby Colleges.** Glendale and Burbank are our economic hubs for **Medical - Shopping - Jobs - Entertainment.**

The current boundary proposal has my community joined with the mid-Valley flatland area, an area my community has little in common with. It is important that the redistricting be redrawn so that my community is joined with other communities that share our demographics and interests:

Located in the County of Los Angeles are **Kagel Canyon - Rural, Equestrian, Mountains; Lake View Terrace - Rural, Equestrian, Mountains and Hansen Dam Recreation Center; Shadow Hills - Rural, Equestrian, Mountains; La Tuna Canyon and Verdugo Hills - Rural, Equestrian; Sunland-Tujunga, La Crescenta, Montrose, La Canada-Flintridge - Rural, Equestrian, Suburban, located between Two Mountain Ranges (Verdugo and San Gabriel Mountains); Glendale and Burbank - Rural, Suburban and share the Verdugo Mountains, shopping and business.**

Attached is a map with the explanation of the commonality and inter-relationship of these areas that cannot be diminished and must be reconsidered.

Thank you for your consideration.

Suzanna Wood

[REDACTED]  
Sun Valley, Ca 91352

[REDACTED]

**Subject:** re. Redistricting

**From:** Coolidge Martha <[REDACTED]>

**Date:** Tue, 28 Jun 2011 23:54:06 -0700

**To:** [REDACTED]

Dear Commissioners:

I am writing to request that these communities be included in the same California State Voting District:

**Kagel Canyon - Lake View Terrace - Shadow Hills - La Tuna Canyon - Sunland-Tujunga - La Crescenta - Montrose - La Canada-Flintridge - Glendale - Burbank.**

Our communities share the same demographics and interests which include, but are not limited to:

**Income - Education - Housing - Transportation - Historic Preservation - Environment - Protection of Open Space - the Rim of the Valley - Angeles National Forest - San Gabriel Mountains - Verdugo Hills - Wildlife - Watershed - Hiking and Equestrian Trails - the 210 Freeway for our economic and transportation corridor - Two Nearby Colleges. Glendale and Burbank are our economic hubs for Medical - Shopping - Jobs - Entertainment.**

The current boundary proposal has my community joined with the mid-Valley flatland area, an area my community has little in common with. It is important that the redistricting be redrawn so that my community is joined with other communities that share our demographics and interests:

Located in the County of Los Angeles are **Kagel Canyon - Rural, Equestrian, Mountains; Lake View Terrace - Rural, Equestrian, Mountains and Hansen Dam Recreation Center; Shadow Hills - Rural, Equestrian, Mountains; La Tuna Canyon and Verdugo Hills - Rural, Equestrian, Mountains; Sunland-Tujunga, La Crescenta, Montrose, La Canada-Flintridge - Rural, Equestrian, Suburban, located between Two Mountain Ranges (Verdugo and San Gabriel Mountains); Glendale and Burbank – Rural, Suburban and share the Verdugo Mountains, shopping, some equestrian and business.**

Attached is a map with the explanation of the commonality and inter-relationship of these areas that cannot be diminished and must be reconsidered.

If our community is separated from like minded communities we will loose our ability to preserve some of the best assets of the city of Los Angeles and some of our finest open spaces.

Thank you for your consideration.

Martha Coolidge

[REDACTED]

Shadow Hills, CA 91040

[REDACTED]

**Subject:** Redistricting

**From:** Diane Dennis <[REDACTED]>

**Date:** Tue, 28 Jun 2011 21:31:35 -0700

**To:** <[REDACTED]>

Dear Commissioners:

I am writing to request that these communities be included in the same California State Voting District:

**Kagel Canyon - Lake View Terrace - Shadow Hills - La Tuna Canyon - Sunland-Tujunga - La Crescenta - Montrose - La Canada-Flintridge - Glendale - Burbank.**

Our communities share the same demographics and interests which include, but are not limited to:

**Income - Education - Housing - Transportation - Historic Preservation - Environment - Protection of Open Space - the Rim of the Valley - Angeles National Forest - San Gabriel Mountains - Verdugo Hills - Wildlife - Watershed - Hiking and Equestrian Trails - the 210 Freeway for our economic and transportation corridor - Two Nearby Colleges.** Glendale and Burbank are our economic hubs for **Medical - Shopping - Jobs - Entertainment.**

The current boundary proposal has my community joined with the mid-Valley flatland area, an area my community has little in common with. It is important that the redistricting be redrawn so that my community is joined with other communities that share our demographics and interests:

Located in the County of Los Angeles are **Kagel Canyon - Rural, Equestrian, Mountains; Lake View Terrace - Rural, Equestrian, Mountains and Hansen Dam Recreation Center; Shadow Hills - Rural, Equestrian, Mountains; La Tuna Canyon and Verdugo Hills - Rural, Equestrian; Sunland-Tujunga, La Crescenta, Montrose, La Canada-Flintridge - Rural, Equestrian, Suburban, located between Two Mountain Ranges (Verdugo and San Gabriel Mountains); Glendale and Burbank - Rural, Suburban and share the Verdugo Mountains, shopping and business.**

Attached is a map with the explanation of the commonality and inter-relationship of these areas that cannot be diminished and must be reconsidered.

Thank you for your consideration.

Diane Dennis

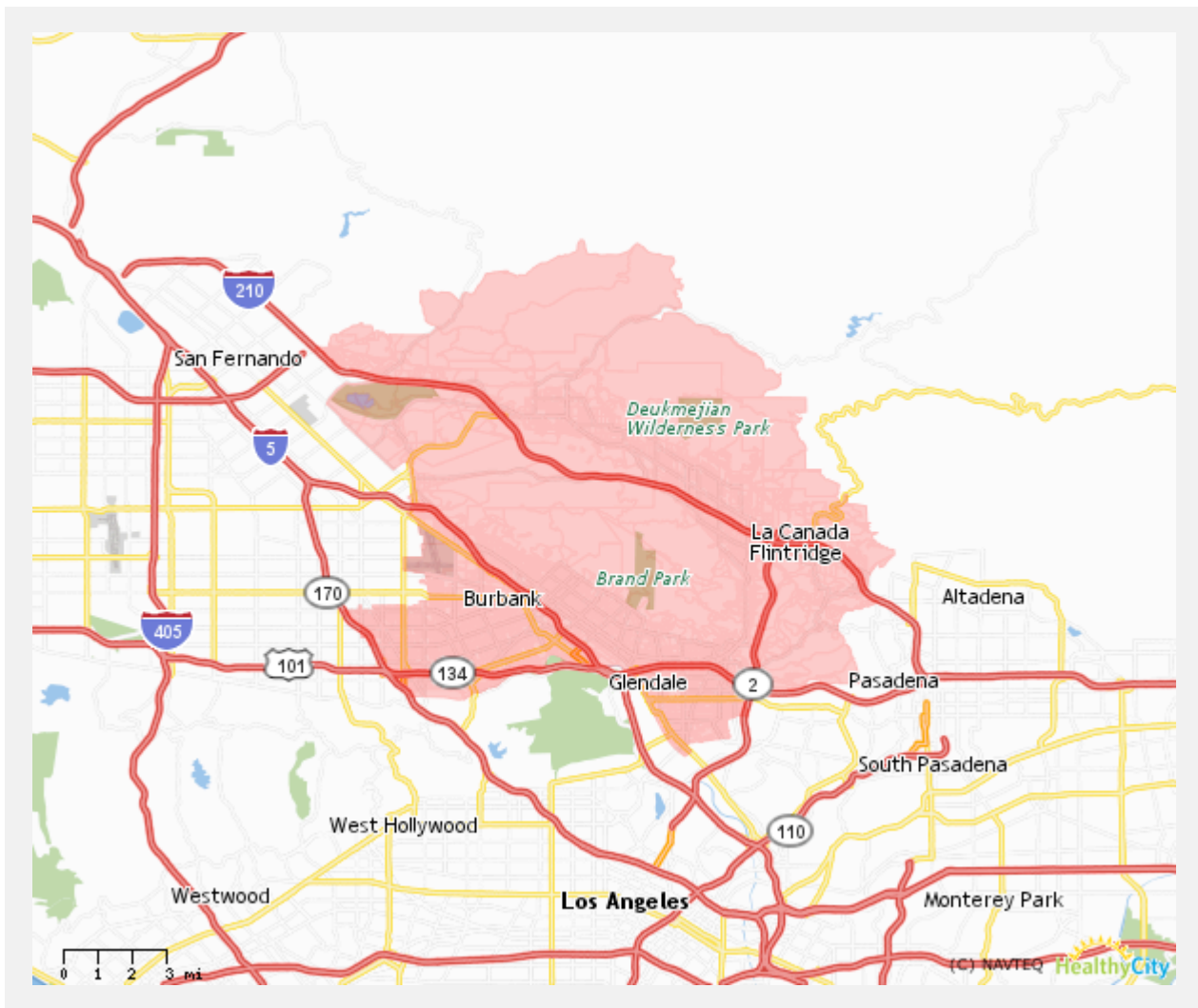
[REDACTED]  
Shadow Hills CA 91040  
[REDACTED]



[Kagel Canyon – Lake View Terrace – Shadow Hills – La Tuna Canyon – Sunland-Tujunga – La Crescenta – Montrose – La Canada-Flintridge – Glendale - Burbank]

Located in the County of Los Angeles are Kagel Canyon rural mountains and equestrian, Lake View Terrace rural mountains and equestrian and Hansen Dam Recreation Center; Shadow Hills – rural mountains – equestrian; La Tuna Canyon and Verdugo Hills – rural-equestrian; Sunland-Tujunga, La Crescenta, La Canada-Flintridge - Montrose – rural, equestrian, suburban located between two mountain ranges (Verdugo and San Gabriel Mountains); Glendale and Burbank – rural-suburban and share the Verdugo Mountains and shopping and business.

These communities share the same watershed, the 210 Freeway for our economic and transportation corridor. Glendale and Burbank are our economic hubs for shopping,, jobs and entertainment.



### Redistricting Data: My COI

We believe the information we are supplying supports our position that Sunland-Tujunga should be in a district with our neighbors that have a common interest with us.

#### Population

Total Population: 464,301  
-0.30% variance from ideal population  
Ideal Population: 465,675  
Original District: 465,704

Universe: Total Population  
Datasource: U.S. Census Bureau Decennial Census  
Data Year: 2010  
Data Level: Census Block

<b>Total Population</b>	464,301
<b>Ideal</b>	465,675
<b>Variance</b>	-0.30%
<b>Original District</b>	465,704

#### Additional Information

Currently we are sliced and diced between many representatives that do not live close to our area and can readily participate in our concerns or events. We seek to change this by proposing this new map. This entire area that we propose is diverse in all aspects and cultures. The people live here because they enjoy the rural lifestyle. We, and our neighbors, seek to protect open space, advocate sustainable and responsible development and enhance our neighborhood character. Sunland-Tujunga also shares many historical sites with our Foothills neighbors. We are all working to save our watershed, protect the Rim of the Valley, our wildlife, our native trees and plants. 15% of LA's water comes from the Foothills area. We share equestrian and hiking trails too. as well as help to protect the Verdugo Mountains. We share the transportation corridor of Foothill Blvd. and the 210 Freeway and are working to discourage the 710 tunnel because of the environment and financial drain on the State. We share schools both public and private. Because of our ruralness, we depend on Glendale and Burbank for our shopping.

#### Conclusion

Our main goal is to be in the same district as our rural neighbors with whom we already share common interests and to be separated from the Valley who have no interest in our goals.

**Subject:** Redistricting - Please Take Note

**From:** "Benita Bike" <[REDACTED]>

**Date:** Tue, 28 Jun 2011 19:19:00 -0700

**To:** <[REDACTED]>

Dear Commissioners:

I am writing to request that these communities be included in the same California State Voting District:

**Kagel Canyon - Lake View Terrace - Shadow Hills - La Tuna Canyon - Sunland-Tujunga - La Crescenta - Montrose - La Canada-Flintridge - Glendale - Burbank.**

Our communities share the same demographics and interests which include, but are not limited to:

**Income - Education - Housing - Transportation - Historic Preservation - Environment - Protection of Open Space - the Rim of the Valley - Angeles National Forest - San Gabriel Mountains - Verdugo Hills - Wildlife - Watershed - Hiking and Equestrian Trails - the 210 Freeway for our economic and transportation corridor - Two Nearby Colleges.** Glendale and Burbank are our economic hubs for **Medical - Shopping - Jobs - Entertainment.**

The current boundary proposal has my community joined with the mid-Valley flatland area, an area my community has little in common with. It is important that the redistricting be redrawn so that my community is joined with other communities that share our demographics and interests:

Located in the County of Los Angeles are **Kagel Canyon - Rural, Equestrian, Mountains; Lake View Terrace - Rural, Equestrian, Mountains and Hansen Dam Recreation Center; Shadow Hills -**

**Rural, Equestrian, Mountains; La Tuna Canyon and Verdugo Hills - Rural, Equestrian; Sunland-**

**Tujunga, La Crescenta, Montrose, La Canada-Flintridge - Rural, Equestrian, Suburban, located**

**between Two Mountain Ranges (Verdugo and San Gabriel Mountains); Glendale and Burbank - Rural, Suburban and share the Verdugo Mountains, shopping and business.**

Attached is a map with the explanation of the commonality and inter-relationship of these areas that cannot be diminished and must be reconsidered.

Thank you for your consideration.

Sincerely,

Benita Wallraff

[REDACTED]  
Sunland, CA 91040

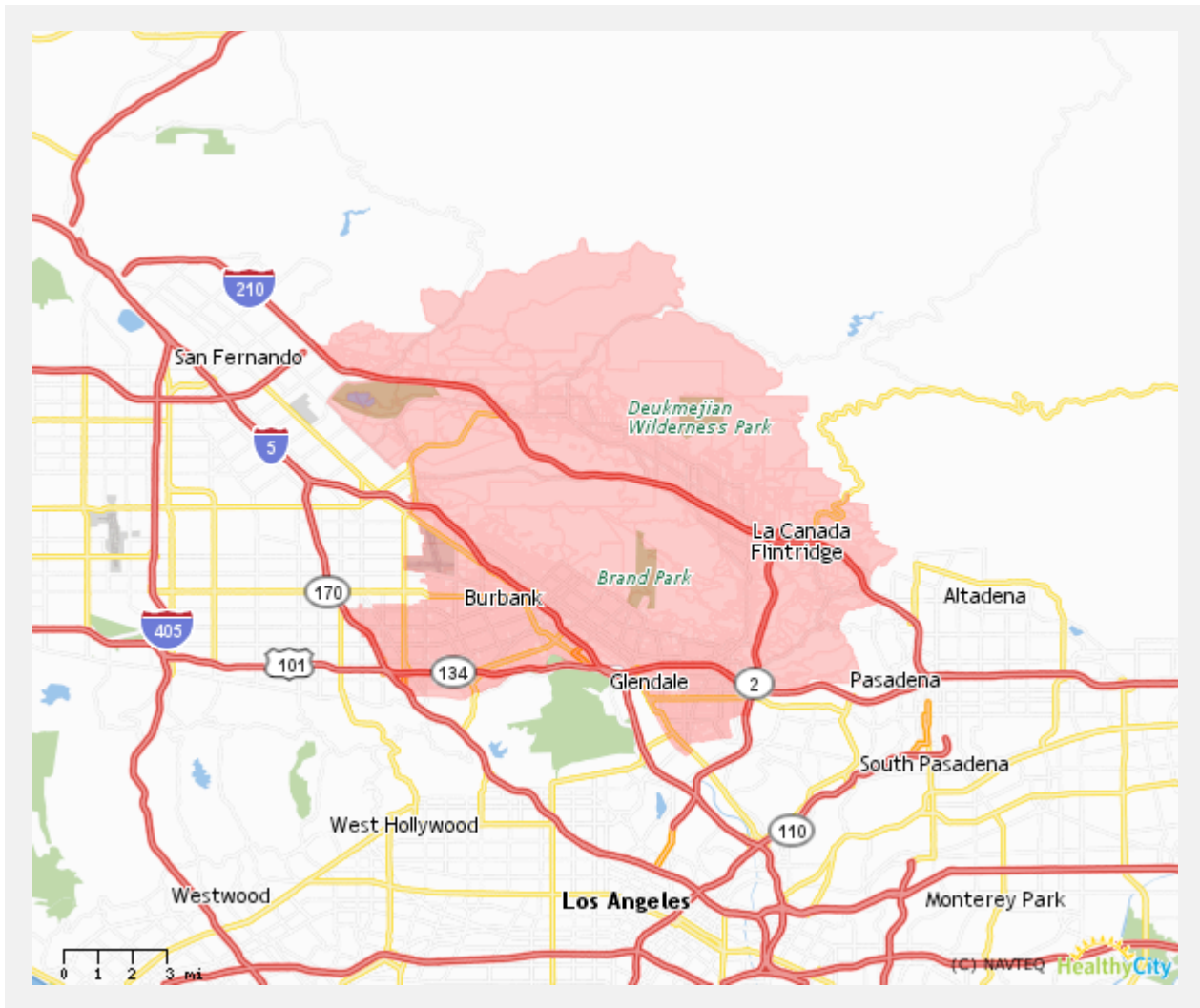
[REDACTED]



[Kagel Canyon – Lake View Terrace – Shadow Hills – La Tuna Canyon – Sunland-Tujunga – La Crescenta – Montrose – La Canada-Flintridge – Glendale - Burbank]

Located in the County of Los Angeles are Kagel Canyon rural mountains and equestrian, Lake View Terrace rural mountains and equestrian and Hansen Dam Recreation Center; Shadow Hills – rural mountains – equestrian; La Tuna Canyon and Verdugo Hills – rural-equestrian; Sunland-Tujunga, La Crescenta, La Canada-Flintridge - Montrose – rural, equestrian, suburban located between two mountain ranges (Verdugo and San Gabriel Mountains); Glendale and Burbank – rural-suburban and share the Verdugo Mountains and shopping and business.

These communities share the same watershed, the 210 Freeway for our economic and transportation corridor. Glendale and Burbank are our economic hubs for shopping,, jobs and entertainment.



### Redistricting Data: My COI

We believe the information we are supplying supports our position that Sunland-Tujunga should be in a district with our neighbors that have a common interest with us.

#### Population

Total Population: 464,301

-0.30% variance from ideal population

Ideal Population: 465,675

Original District: 465,704

Universe: Total Population

Datasource: U.S. Census Bureau Decennial Census

Data Year: 2010

Data Level: Census Block

<b>Total Population</b>	464,301
<b>Ideal</b>	465,675
<b>Variance</b>	-0.30%
<b>Original District</b>	465,704

#### Additional Information

Currently we are sliced and diced between many representatives that do not live close to our area and can readily participate in our concerns or events. We seek to change this by proposing this new map. This entire area that we propose is diverse in all aspects and cultures. The people live here because they enjoy the rural lifestyle. We, and our neighbors, seek to protect open space, advocate sustainable and responsible development and enhance our neighborhood character. Sunland-Tujunga also shares many historical sites with our Foothills neighbors. We are all working to save our watershed, protect the Rim of the Valley, our wildlife, our native trees and plants. 15% of LA's water comes from the Foothills area. We share equestrian and hiking trails too. as well as help to protect the Verdugo Mountains. We share the transportation corridor of Foothill Blvd. and the 210 Freeway and are working to discourage the 710 tunnel because of the environment and financial drain on the State. We share schools both public and private. Because of our ruralness, we depend on Glendale and Burbank for our shopping.

#### Conclusion

Our main goal is to be in the same district as our rural neighbors with whom we already share common interests and to be separated from the Valley who have no interest in our goals.

**Subject:** Redistricting - request for change in proposed districts

**From:** Kaarin Axelsen <[REDACTED]>

**Date:** Tue, 28 Jun 2011 20:48:37 -0700

**To:** <[REDACTED]>

---

Dear Commissioners:

I am writing to request that these communities be included in the same California State Voting District:

**Kagel Canyon - Lake View Terrace - Shadow Hills - La Tuna Canyon - Sunland-Tujunga - La Crescenta - Montrose - La Canada-Flintridge - Glendale - Burbank.**

Our communities share the same demographics and interests which include, but are not limited to:

**Income - Education - Housing - Transportation - Historic Preservation - Environment - Protection of Open Space - the Rim of the Valley - Angeles National Forest - San Gabriel Mountains - Verdugo Hills - Wildlife - Watershed - Hiking and Equestrian Trails - the 210 Freeway for our economic and transportation corridor - Two Nearby Colleges.** Glendale and Burbank are our economic hubs for **Medical - Shopping - Jobs - Entertainment.**

The current boundary proposal has my community joined with the mid-Valley flatland area, an area my community has little in common with. It is important that the redistricting be redrawn so that my community is joined with other communities that share our demographics and interests:

Located in the County of Los Angeles are **Kagel Canyon - Rural, Equestrian, Mountains; Lake View Terrace - Rural, Equestrian, Mountains and Hansen Dam Recreation Center; Shadow Hills - Rural, Equestrian, Mountains; La Tuna Canyon and Verdugo Hills - Rural, Equestrian; Sunland - Tujunga, La Crescenta, Montrose, La Canada - Flintridge - Rural, Equestrian, Suburban, located between Two Mountain Ranges (Verdugo and San Gabriel Mountains); Glendale and Burbank – Rural, Suburban and share the Verdugo Mountains, shopping and business.**

Attached is a map with the explanation of the commonality and inter-relationship of these areas that cannot be diminished and must be reconsidered.

Thank you for your consideration.

Kaarin Axelsen Forester

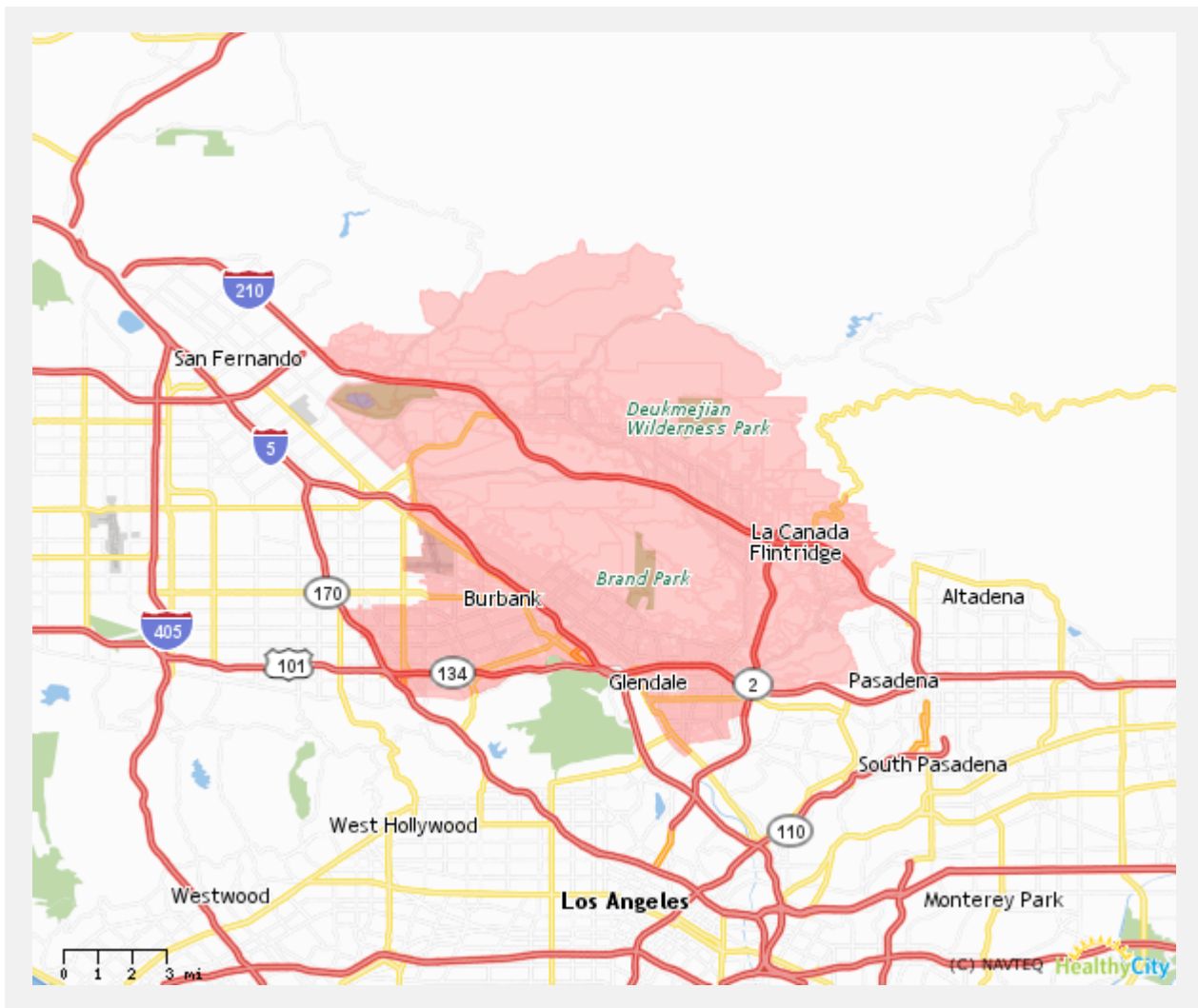
[REDACTED]  
Sunland, CA 91040  
[REDACTED]



[Kagel Canyon – Lake View Terrace – Shadow Hills – La Tuna Canyon – Sunland-Tujunga – La Crescenta – Montrose – La Canada-Flintridge – Glendale - Burbank]

Located in the County of Los Angeles are Kagel Canyon rural mountains and equestrian, Lake View Terrace rural mountains and equestrian and Hansen Dam Recreation Center; Shadow Hills – rural mountains – equestrian; La Tuna Canyon and Verdugo Hills – rural-equestrian; Sunland-Tujunga, La Crescenta, La Canada-Flintridge - Montrose – rural, equestrian, suburban located between two mountain ranges (Verdugo and San Gabriel Mountains); Glendale and Burbank – rural-suburban and share the Verdugo Mountains and shopping and business.

These communities share the same watershed, the 210 Freeway for our economic and transportation corridor. Glendale and Burbank are our economic hubs for shopping,, jobs and entertainment.



### Redistricting Data: My COI

We believe the information we are supplying supports our position that Sunland-Tujunga should be in a district with our neighbors that have a common interest with us.

#### Population

Total Population: 464,301

-0.30% variance from ideal population

Ideal Population: 465,675

Original District: 465,704

Universe: Total Population

Datasource: U.S. Census Bureau Decennial Census

Data Year: 2010

Data Level: Census Block

<b>Total Population</b>	464,301
<b>Ideal</b>	465,675
<b>Variance</b>	-0.30%
<b>Original District</b>	465,704

#### Additional Information

Currently we are sliced and diced between many representatives that do not live close to our area and can readily participate in our concerns or events. We seek to change this by proposing this new map. This entire area that we propose is diverse in all aspects and cultures. The people live here because they enjoy the rural lifestyle. We, and our neighbors, seek to protect open space, advocate sustainable and responsible development and enhance our neighborhood character. Sunland-Tujunga also shares many historical sites with our Foothills neighbors. We are all working to save our watershed, protect the Rim of the Valley, our wildlife, our native trees and plants. 15% of LA's water comes from the Foothills area. We share equestrian and hiking trails too. as well as help to protect the Verdugo Mountains. We share the transportation corridor of Foothill Blvd. and the 210 Freeway and are working to discourage the 710 tunnel because of the environment and financial drain on the State. We share schools both public and private. Because of our ruralness, we depend on Glendale and Burbank for our shopping.

#### Conclusion

Our main goal is to be in the same district as our rural neighbors with whom we already share common interests and to be separated from the Valley who have no interest in our goals.

**Subject:** Redistricting - request for change in proposed districts

**From:** "Michael Forester" <[REDACTED]>

**Date:** Wed, 29 Jun 2011 00:30:41 -0400

**To:** <[REDACTED]>

Dear Commissioners:

I am writing to request that these communities be included in the same California State Voting District:

**Kagel Canyon - Lake View Terrace - Shadow Hills - La Tuna Canyon - Sunland-Tujunga - La Crescenta - Montrose - La Canada-Flintridge - Glendale - Burbank.**

Our communities share the same demographics and interests which include, but are not limited to:

**Income - Education - Housing - Transportation - Historic Preservation - Environment - Protection of Open Space - the Rim of the Valley - Angeles National Forest - San Gabriel Mountains - Verdugo Hills - Wildlife - Watershed - Hiking and Equestrian Trails - the 210 Freeway for our economic and transportation corridor - Two Nearby Colleges.** Glendale and Burbank are our economic hubs for **Medical - Shopping - Jobs - Entertainment.**

The current boundary proposal has my community joined with the mid-Valley flatland area, an area my community has little in common with. It is important that the redistricting be redrawn so that my community is joined with other communities that share our demographics and interests:

Located in the County of Los Angeles are **Kagel Canyon - Rural, Equestrian, Mountains; Lake View Terrace - Rural, Equestrian, Mountains and Hansen Dam Recreation Center; Shadow Hills - Rural, Equestrian, Mountains; La Tuna Canyon and Verdugo Hills - Rural, Equestrian; Sunland - Tujunga, La Crescenta, Montrose, La Canada - Flintridge - Rural, Equestrian, Suburban, located between Two Mountain Ranges (Verdugo and San Gabriel Mountains); Glendale and Burbank – Rural, Suburban and share the Verdugo Mountains, shopping and business.**

Attached is a map with the explanation of the commonality and inter-relationship of these areas that cannot be diminished and must be reconsidered.

Thank you for your consideration.

Michael Forester

[REDACTED]  
Sunland, CA 91040

[REDACTED]



[Kagel Canyon – Lake View Terrace – Shadow Hills – La Tuna Canyon – Sunland-Tujunga – La Crescenta – Montrose – La Canada-Flintridge – Glendale - Burbank]

Located in the County of Los Angeles are Kagel Canyon rural mountains and equestrian, Lake View Terrace rural mountains and equestrian and Hansen Dam Recreation Center; Shadow Hills – rural mountains – equestrian; La Tuna Canyon and Verdugo Hills – rural-equestrian; Sunland-Tujunga, La Crescenta, La Canada-Flintridge - Montrose – rural, equestrian, suburban located between two mountain ranges (Verdugo and San Gabriel Mountains); Glendale and Burbank – rural-suburban and share the Verdugo Mountains and shopping and business.

These communities share the same watershed, the 210 Freeway for our economic and transportation corridor. Glendale and Burbank are our economic hubs for shopping,, jobs and entertainment.



### Redistricting Data: My COI

We believe the information we are supplying supports our position that Sunland-Tujunga should be in a district with our neighbors that have a common interest with us.

#### Population

Total Population: 464,301

-0.30% variance from ideal population

Ideal Population: 465,675

Original District: 465,704

Universe: Total Population

Datasource: U.S. Census Bureau Decennial Census

Data Year: 2010

Data Level: Census Block

<b>Total Population</b>	464,301
<b>Ideal</b>	465,675
<b>Variance</b>	-0.30%
<b>Original District</b>	465,704

#### Additional Information

Currently we are sliced and diced between many representatives that do not live close to our area and can readily participate in our concerns or events. We seek to change this by proposing this new map. This entire area that we propose is diverse in all aspects and cultures. The people live here because they enjoy the rural lifestyle. We, and our neighbors, seek to protect open space, advocate sustainable and responsible development and enhance our neighborhood character. Sunland-Tujunga also shares many historical sites with our Foothills neighbors. We are all working to save our watershed, protect the Rim of the Valley, our wildlife, our native trees and plants. 15% of LA's water comes from the Foothills area. We share equestrian and hiking trails too. as well as help to protect the Verdugo Mountains. We share the transportation corridor of Foothill Blvd. and the 210 Freeway and are working to discourage the 710 tunnel because of the environment and financial drain on the State. We share schools both public and private. Because of our ruralness, we depend on Glendale and Burbank for our shopping.

#### Conclusion

Our main goal is to be in the same district as our rural neighbors with whom we already share common interests and to be separated from the Valley who have no interest in our goals.

**Subject:** Redistricting concerns

**From:** Deirdra Hearn <[REDACTED]>

**Date:** Tue, 28 Jun 2011 18:42:53 -0700

**To:** [REDACTED]

Dear Commissioners:

I am writing to request that these communities be included in the same California State Voting District:

**Kagel Canyon - Lake View Terrace - Shadow Hills - La Tuna Canyon - Sunland-Tujunga - La Crescenta - Montrose - La Canada-Flintridge - Glendale - Burbank.**

Our communities share the same demographics and interests which include, but are not limited to:

**Income - Education - Housing - Transportation - Historic Preservation - Environment - Protection of Open Space - the Rim of the Valley - Angeles National Forest - San Gabriel Mountains - Verdugo Hills - Wildlife - Watershed - Hiking and Equestrian Trails - the 210 Freeway for our economic and transportation corridor - Two Nearby Colleges.** Glendale and Burbank are our economic hubs for **Medical - Shopping - Jobs - Entertainment.**

The current boundary proposal has my community joined with the mid-Valley flatland area, an area my community has little in common with. It is important that the redistricting be redrawn so that my community is joined with other communities that share our demographics and interests:

Located in the County of Los Angeles are **Kagel Canyon - Rural, Equestrian, Mountains; Lake View Terrace - Rural, Equestrian, Mountains and Hansen Dam Recreation Center; Shadow Hills - Rural, Equestrian, Mountains; La Tuna Canyon and Verdugo Hills - Rural, Equestrian; Sunland-Tujunga, La Crescenta, Montrose, La Canada-Flintridge - Rural, Equestrian, Suburban, located between Two Mountain Ranges (Verdugo and San Gabriel Mountains); Glendale and Burbank – Rural, Suburban and share the Verdugo Mountains, shopping and business.**

Attached is a map with the explanation of the commonality and inter-relationship of these areas that cannot be diminished and must be reconsidered.

Thank you for your consideration.

--

Best regards,

Deirdra Vierra

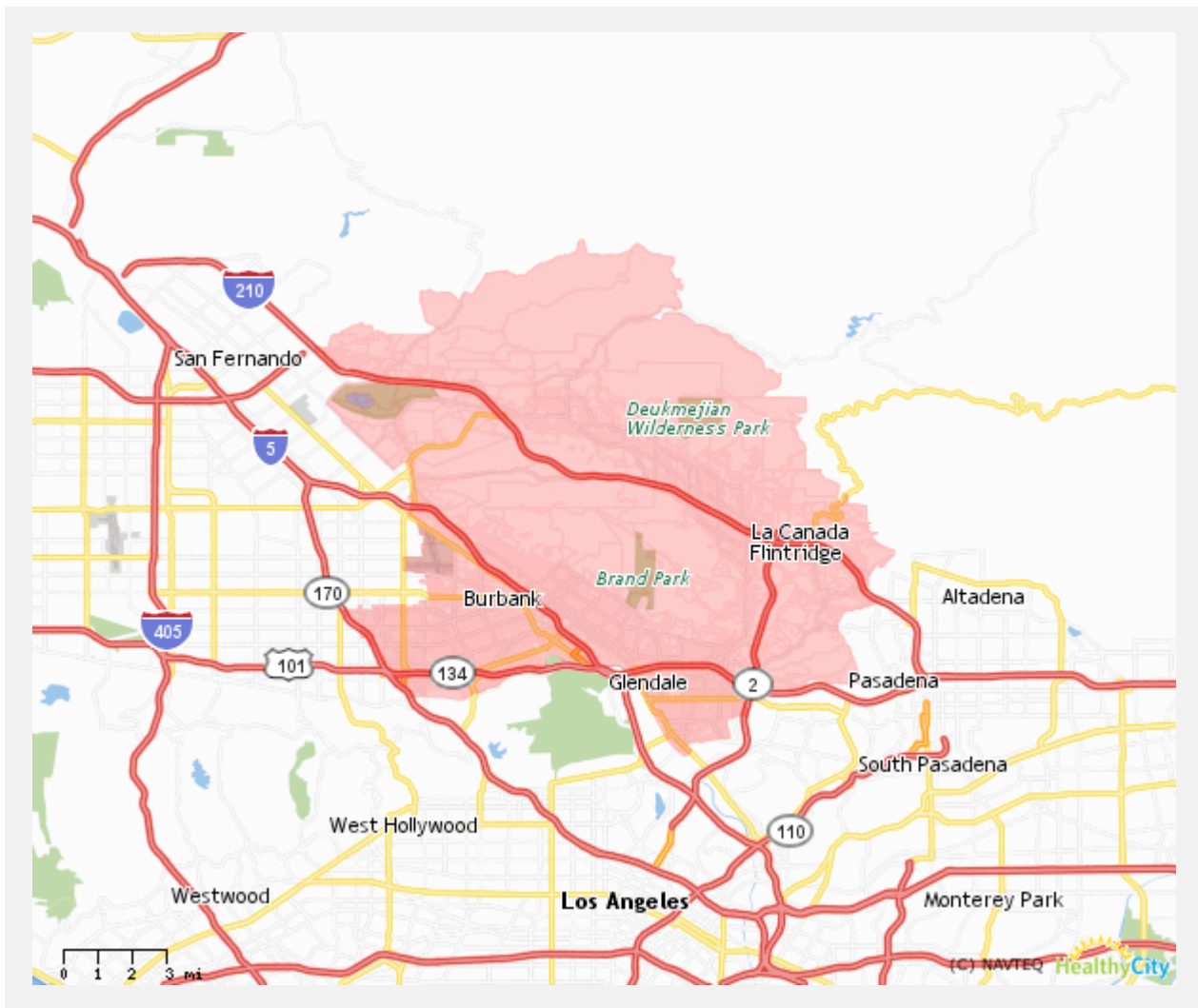
[REDACTED]  
Sun Valley, CA 91352  
[REDACTED]



[Kagel Canyon – Lake View Terrace – Shadow Hills – La Tuna Canyon – Sunland-Tujunga – La Crescenta – Montrose – La Canada-Flintridge – Glendale - Burbank]

Located in the County of Los Angeles are Kagel Canyon rural mountains and equestrian, Lake View Terrace rural mountains and equestrian and Hansen Dam Recreation Center; Shadow Hills – rural mountains – equestrian; La Tuna Canyon and Verdugo Hills – rural-equestrian; Sunland-Tujunga, La Crescenta, La Canada-Flintridge - Montrose – rural, equestrian, suburban located between two mountain ranges (Verdugo and San Gabriel Mountains); Glendale and Burbank – rural-suburban and share the Verdugo Mountains and shopping and business.

These communities share the same watershed, the 210 Freeway for our economic and transportation corridor. Glendale and Burbank are our economic hubs for shopping,, jobs and entertainment.



### Redistricting Data: My COI

We believe the information we are supplying supports our position that Sunland-Tujunga should be in a district with our neighbors that have a common interest with us.

#### Population

Total Population: 464,301

-0.30% variance from ideal population

Ideal Population: 465,675

Original District: 465,704

Universe: Total Population

Datasource: U.S. Census Bureau Decennial Census

Data Year: 2010

Data Level: Census Block

<b>Total Population</b>	464,301
<b>Ideal</b>	465,675
<b>Variance</b>	-0.30%
<b>Original District</b>	465,704

#### Additional Information

Currently we are sliced and diced between many representatives that do not live close to our area and can readily participate in our concerns or events. We seek to change this by proposing this new map. This entire area that we propose is diverse in all aspects and cultures. The people live here because they enjoy the rural lifestyle. We, and our neighbors, seek to protect open space, advocate sustainable and responsible development and enhance our neighborhood character. Sunland-Tujunga also shares many historical sites with our Foothills neighbors. We are all working to save our watershed, protect the Rim of the Valley, our wildlife, our native trees and plants. 15% of LA's water comes from the Foothills area. We share equestrian and hiking trails too. as well as help to protect the Verdugo Mountains. We share the transportation corridor of Foothill Blvd. and the 210 Freeway and are working to discourage the 710 tunnel because of the environment and financial drain on the State. We share schools both public and private. Because of our ruralness, we depend on Glendale and Burbank for our shopping.

#### Conclusion

Our main goal is to be in the same district as our rural neighbors with whom we already share common interests and to be separated from the Valley who have no interest in our goals.

**Subject:** Redistricting

**From:** Jo <[REDACTED]>

**Date:** Tue, 28 Jun 2011 23:40:14 -0700 (GMT-07:00)

**To:** [REDACTED]

Dear Commissioners:

I am writing to request that these communities be included in the same California State Voting District:

Kagel Canyon - Lake View Terrace - Shadow Hills - La Tuna Canyon - Sunland-Tujunga - La Crescenta - Montrose - La Canada-Flintridge - Glendale - Burbank.

Our communities share the same demographics and interests which include, but are not limited to:

Income - Education - Housing - Transportation - Historic Preservation - Environment - Protection of Open Space - the Rim of the Valley - Angeles National Forest - San Gabriel Mountains - Verdugo Hills - Wildlife - Watershed - Hiking and Equestrian Trails - the 210 Freeway for our economic and transportation corridor - Two Nearby Colleges. Glendale and Burbank are our economic hubs for Medical - Shopping - Jobs - Entertainment.

The current boundary proposal has my community joined with the mid-Valley flatland area, an area my community has little in common with. It is important that the redistricting be redrawn so that my community is joined with other communities that share our demographics and interests:

Located in the County of Los Angeles are Kagel Canyon - Rural, Equestrian, Mountains; Lake View Terrace - Rural, Equestrian, Mountains and Hansen Dam Recreation Center; Shadow Hills - Rural, Equestrian, Mountains; La Tuna Canyon and Verdugo Hills - Rural, Equestrian; Sunland-Tujunga, La Crescenta, Montrose, La Canada-Flintridge - Rural, Equestrian, Suburban, located between Two Mountain Ranges (Verdugo and San Gabriel Mountains); Glendale and Burbank - Rural, Suburban and share the Verdugo Mountains, shopping and business.

Attached is a map with the explanation of the commonality and inter-relationship of these areas that cannot be diminished and must be reconsidered.

Thank you for your consideration.

Jo Anne McArthy

[REDACTED]  
Sun Valley, CA 91352-1110  
[REDACTED]

TTFN  
Jo

**Subject:** Regarding the California Redistricting Process

**From:** "Charles (Ponce) Zabalaga" <[REDACTED]>

**Date:** Tue, 28 Jun 2011 21:58:12 -0700

**To:** [REDACTED]

Dear Commissioners:

I am writing to request that these communities be included in the same California State Voting District:

**Kagel Canyon - Lake View Terrace - Shadow Hills - La Tuna Canyon - Sunland-Tujunga - La Crescenta - Montrose - La Canada-Flintridge - Glendale - Burbank.**

Our communities share the same demographics and interests which include, but are not limited to:

**Income - Education - Housing - Transportation - Historic Preservation - Environment - Protection of Open Space - the Rim of the Valley - Angeles National Forest - San Gabriel Mountains - Verdugo Hills - Wildlife - Watershed - Hiking and Equestrian Trails - the 210 Freeway for our economic and transportation corridor - Two Nearby Colleges. Glendale and Burbank are our economic hubs for **Medical - Shopping - Jobs - Entertainment.****

The current boundary proposal has my community joined with the mid-Valley flatland area, an area my community has little in common with. It is important that the redistricting be redrawn so that my community is joined with other communities that share our demographics and interests:

Located in the County of Los Angeles are **Kagel Canyon - Rural, Equestrian, Mountains; Lake View Terrace - Rural, Equestrian, Mountains and Hansen Dam Recreation Center; Shadow Hills - Rural, Equestrian, Mountains; La Tuna Canyon and Verdugo Hills - Rural, Equestrian; Sunland-Tujunga, La Crescenta, Montrose, La Canada-Flintridge - Rural, Equestrian, Suburban, located between Two Mountain Ranges (Verdugo and San Gabriel Mountains); Glendale and Burbank - Rural, Suburban and share the Verdugo Mountains, shopping and business.**

Attached is a map with the explanation of the commonality and inter-relationship of these areas that cannot be diminished and must be reconsidered.

Thank you very much for your consideration.

Charles Zabalaga

[REDACTED]  
Sunland, CA 91040

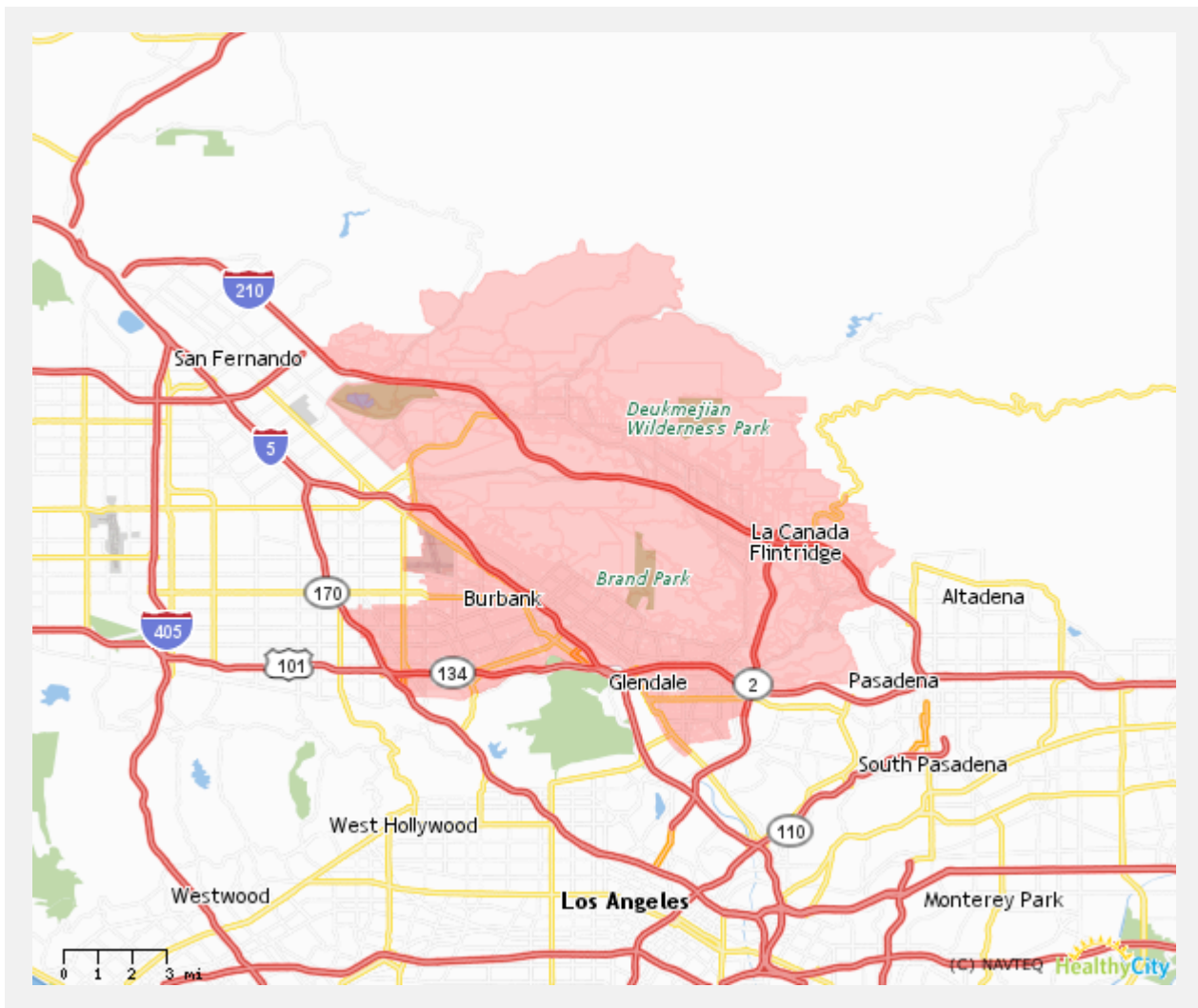
[REDACTED]



[Kagel Canyon – Lake View Terrace – Shadow Hills – La Tuna Canyon – Sunland-Tujunga – La Crescenta – Montrose – La Canada-Flintridge – Glendale - Burbank]

Located in the County of Los Angeles are Kagel Canyon rural mountains and equestrian, Lake View Terrace rural mountains and equestrian and Hansen Dam Recreation Center; Shadow Hills – rural mountains – equestrian; La Tuna Canyon and Verdugo Hills – rural-equestrian; Sunland-Tujunga, La Crescenta, La Canada-Flintridge - Montrose – rural, equestrian, suburban located between two mountain ranges (Verdugo and San Gabriel Mountains); Glendale and Burbank – rural-suburban and share the Verdugo Mountains and shopping and business.

These communities share the same watershed, the 210 Freeway for our economic and transportation corridor. Glendale and Burbank are our economic hubs for shopping,, jobs and entertainment.



### Redistricting Data: My COI

We believe the information we are supplying supports our position that Sunland-Tujunga should be in a district with our neighbors that have a common interest with us.

#### Population

Total Population: 464,301

-0.30% variance from ideal population

Ideal Population: 465,675

Original District: 465,704

Universe: Total Population

Datasource: U.S. Census Bureau Decennial Census

Data Year: 2010

Data Level: Census Block

<b>Total Population</b>	464,301
<b>Ideal</b>	465,675
<b>Variance</b>	-0.30%
<b>Original District</b>	465,704

#### Additional Information

Currently we are sliced and diced between many representatives that do not live close to our area and can readily participate in our concerns or events. We seek to change this by proposing this new map. This entire area that we propose is diverse in all aspects and cultures. The people live here because they enjoy the rural lifestyle. We, and our neighbors, seek to protect open space, advocate sustainable and responsible development and enhance our neighborhood character. Sunland-Tujunga also shares many historical sites with our Foothills neighbors. We are all working to save our watershed, protect the Rim of the Valley, our wildlife, our native trees and plants. 15% of LA's water comes from the Foothills area. We share equestrian and hiking trails too. as well as help to protect the Verdugo Mountains. We share the transportation corridor of Foothill Blvd. and the 210 Freeway and are working to discourage the 710 tunnel because of the environment and financial drain on the State. We share schools both public and private. Because of our ruralness, we depend on Glendale and Burbank for our shopping.

#### Conclusion

Our main goal is to be in the same district as our rural neighbors with whom we already share common interests and to be separated from the Valley who have no interest in our goals.

**Subject:** URGENT: Redistricting - Please Take Action Before MIDNIGHT- PS

**From:** Masterson Ann <[REDACTED]>

**Date:** Tue, 28 Jun 2011 22:19:24 -0400

**To:** [REDACTED]

Dear Commissioners:

I am writing to request that these communities be included in the same California State Voting District:

**Kagel Canyon - Lake View Terrace - Shadow Hills - La Tuna Canyon - Sunland-Tujunga - La Crescenta - Montrose - La Canada-Flintridge - Glendale - Burbank.**

Our communities share the same demographics and interests which include, but are not limited to:

**Income - Education - Housing - Transportation - Historic Preservation - Environment - Protection of Open Space - the Rim of the Valley - Angeles National Forest - San Gabriel Mountains - Verdugo Hills - Wildlife - Watershed - Hiking and Equestrian Trails - the 210 Freeway for our economic and transportation corridor - Two Nearby Colleges.** Glendale and Burbank are our economic hubs for **Medical - Shopping - Jobs - Entertainment.**

The current boundary proposal has my community joined with the mid-Valley flatland area, an area my community has little in common with. It is important that the redistricting be redrawn so that my community is joined with other communities that share our demographics and interests:

Located in the County of Los Angeles are **Kagel Canyon - Rural, Equestrian, Mountains; Lake View Terrace - Rural, Equestrian, Mountains and Hansen Dam Recreation Center; Shadow Hills - Rural, Equestrian, Mountains; La Tuna Canyon and Verdugo Hills - Rural, Equestrian; Sunland-Tujunga, La Crescenta, Montrose, La Canada-Flintridge - Rural, Equestrian, Suburban, located between Two Mountain Ranges (Verdugo and San Gabriel Mountains); Glendale and Burbank - Rural, Suburban and share the Verdugo Mountains, shopping and business.**

Attached is a map with the explanation of the commonality and inter-relationship of these areas that cannot be diminished and must be reconsidered.

Thank you for your consideration.

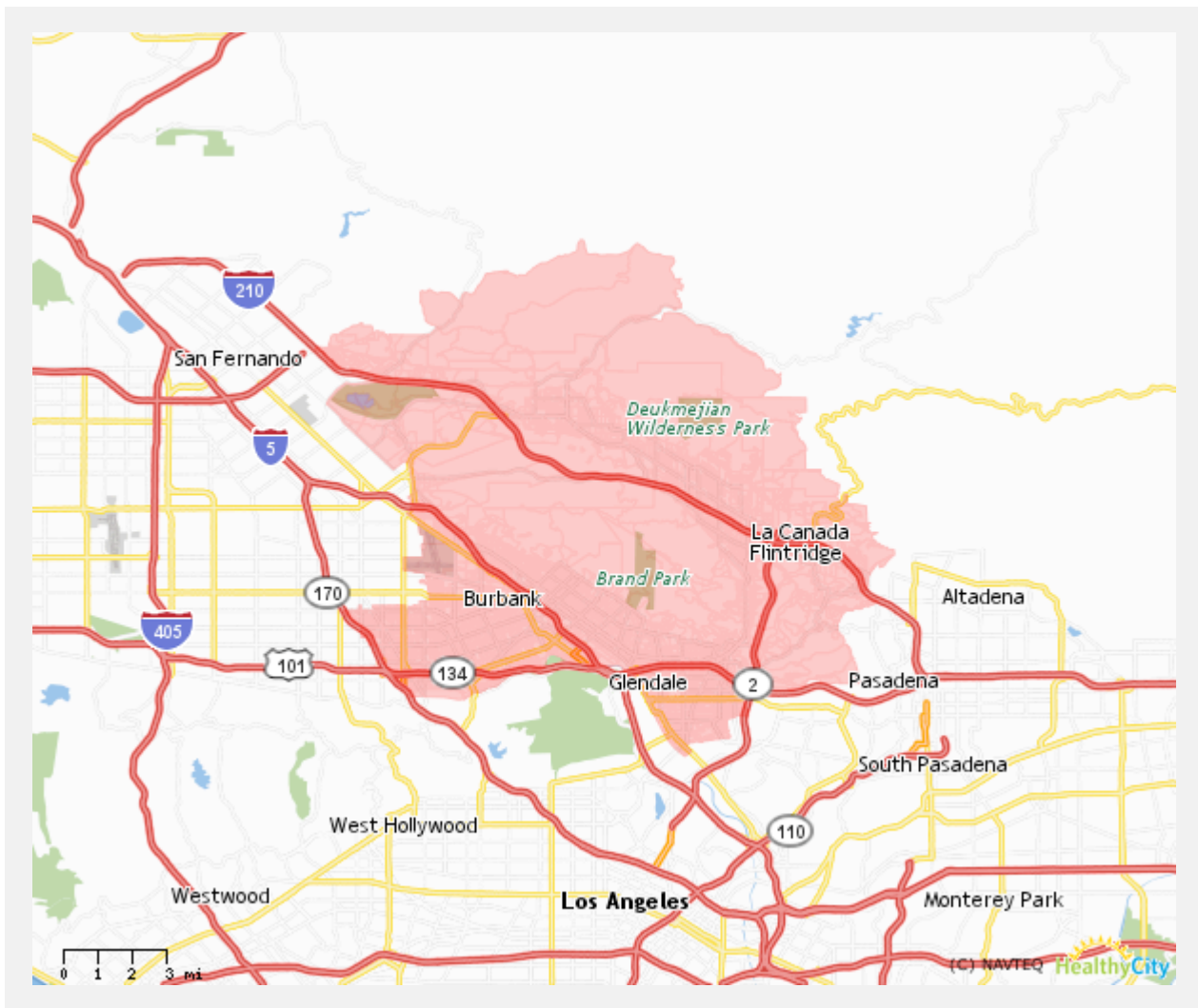
Ann Masterson

[REDACTED]  
Shadow Hills, 91040  
[REDACTED]

[Kagel Canyon – Lake View Terrace – Shadow Hills – La Tuna Canyon – Sunland-Tujunga – La Crescenta – Montrose – La Canada-Flintridge – Glendale - Burbank]

Located in the County of Los Angeles are Kagel Canyon rural mountains and equestrian, Lake View Terrace rural mountains and equestrian and Hansen Dam Recreation Center; Shadow Hills – rural mountains – equestrian; La Tuna Canyon and Verdugo Hills – rural-equestrian; Sunland-Tujunga, La Crescenta, La Canada-Flintridge - Montrose – rural, equestrian, suburban located between two mountain ranges (Verdugo and San Gabriel Mountains); Glendale and Burbank – rural-suburban and share the Verdugo Mountains and shopping and business.

These communities share the same watershed, the 210 Freeway for our economic and transportation corridor. Glendale and Burbank are our economic hubs for shopping,, jobs and entertainment.



### Redistricting Data: My COI

We believe the information we are supplying supports our position that Sunland-Tujunga should be in a district with our neighbors that have a common interest with us.

#### Population

Total Population: 464,301  
-0.30% variance from ideal population  
Ideal Population: 465,675  
Original District: 465,704

Universe: Total Population  
Datasource: U.S. Census Bureau Decennial Census  
Data Year: 2010  
Data Level: Census Block

<b>Total Population</b>	464,301
<b>Ideal</b>	465,675
<b>Variance</b>	-0.30%
<b>Original District</b>	465,704

#### Additional Information

Currently we are sliced and diced between many representatives that do not live close to our area and can readily participate in our concerns or events. We seek to change this by proposing this new map. This entire area that we propose is diverse in all aspects and cultures. The people live here because they enjoy the rural lifestyle. We, and our neighbors, seek to protect open space, advocate sustainable and responsible development and enhance our neighborhood character. Sunland-Tujunga also shares many historical sites with our Foothills neighbors. We are all working to save our watershed, protect the Rim of the Valley, our wildlife, our native trees and plants. 15% of LA's water comes from the Foothills area. We share equestrian and hiking trails too. as well as help to protect the Verdugo Mountains. We share the transportation corridor of Foothill Blvd. and the 210 Freeway and are working to discourage the 710 tunnel because of the environment and financial drain on the State. We share schools both public and private. Because of our ruralness, we depend on Glendale and Burbank for our shopping.

#### Conclusion

Our main goal is to be in the same district as our rural neighbors with whom we already share common interests and to be separated from the Valley who have no interest in our goals.

**Subject:** URGENT: Redistricting

**From:** Sue Murphy <[REDACTED]>

**Date:** Tue, 28 Jun 2011 18:26:06 -0700

**To:** "[REDACTED]" <[REDACTED]>

Dear Commissioners:

I am writing to request that these communities be included in the same California State Voting District:

**Kagel Canyon - Lake View Terrace - Shadow Hills - La Tuna Canyon - Sunland-Tujunga - La Crescenta - Montrose - La Canada-Flintridge - Glendale - Burbank.**

Our communities share the same demographics and interests which include, but are not limited to:

**Income - Education - Housing - Transportation - Historic Preservation - Environment - Protection of Open Space - the Rim of the Valley - Angeles National Forest - San Gabriel Mountains - Verdugo Hills - Wildlife - Watershed - Hiking and Equestrian Trails - the 210 Freeway for our economic and transportation corridor - Two Nearby Colleges.** Glendale and Burbank are our economic hubs for **Medical - Shopping - Jobs - Entertainment.**

The current boundary proposal has my community joined with the mid-Valley flatland area, an area my community has little in common with. It is important that the redistricting be redrawn so that my community is joined with other communities that share our demographics and interests:

Located in the County of Los Angeles are **Kagel Canyon - Rural, Equestrian, Mountains; Lake View Terrace - Rural, Equestrian, Mountains and Hansen Dam Recreation Center; Shadow Hills - Rural, Equestrian, Mountains; La Tuna Canyon and Verdugo Hills - Rural, Equestrian; Sunland-Tujunga, La Crescenta, Montrose, La Canada-Flintridge - Rural, Equestrian, Suburban, located between Two Mountain Ranges (Verdugo and San Gabriel Mountains); Glendale and Burbank - Rural, Suburban and share the Verdugo Mountains, shopping and business.**

Attached is a map with the explanation of the commonality and inter-relationship of these areas that cannot be diminished and must be reconsidered.

Thank you for your consideration.

Suzan Murphy

[REDACTED]  
Sunland, CA 91040-1349  
[REDACTED]

[Kagel Canyon – Lake View Terrace – Shadow Hills – La Tuna Canyon – Sunland-Tujunga – La Crescenta – Montrose – La Canada-Flintridge – Glendale - Burbank]

Located in the County of Los Angeles are Kagel Canyon rural mountains and equestrian, Lake View Terrace rural mountains and equestrian and Hansen Dam Recreation Center; Shadow Hills – rural mountains – equestrian; La Tuna Canyon and Verdugo Hills – rural-equestrian; Sunland-Tujunga, La Crescenta, La Canada-Flintridge - Montrose – rural, equestrian, suburban located between two mountain ranges (Verdugo and San Gabriel Mountains); Glendale and Burbank – rural-suburban and share the Verdugo Mountains and shopping and business.

These communities share the same watershed, the 210 Freeway for our economic and transportation corridor. Glendale and Burbank are our economic hubs for shopping,, jobs and entertainment.



### Redistricting Data: My COI

We believe the information we are supplying supports our position that Sunland-Tujunga should be in a district with our neighbors that have a common interest with us.

#### Population

Total Population: 464,301

-0.30% variance from ideal population

Ideal Population: 465,675

Original District: 465,704

Universe: Total Population

Datasource: U.S. Census Bureau Decennial Census

Data Year: 2010

Data Level: Census Block

<b>Total Population</b>	464,301
<b>Ideal</b>	465,675
<b>Variance</b>	-0.30%
<b>Original District</b>	465,704

#### Additional Information

Currently we are sliced and diced between many representatives that do not live close to our area and can readily participate in our concerns or events. We seek to change this by proposing this new map. This entire area that we propose is diverse in all aspects and cultures. The people live here because they enjoy the rural lifestyle. We, and our neighbors, seek to protect open space, advocate sustainable and responsible development and enhance our neighborhood character. Sunland-Tujunga also shares many historical sites with our Foothills neighbors. We are all working to save our watershed, protect the Rim of the Valley, our wildlife, our native trees and plants. 15% of LA's water comes from the Foothills area. We share equestrian and hiking trails too. as well as help to protect the Verdugo Mountains. We share the transportation corridor of Foothill Blvd. and the 210 Freeway and are working to discourage the 710 tunnel because of the environment and financial drain on the State. We share schools both public and private. Because of our ruralness, we depend on Glendale and Burbank for our shopping.

#### Conclusion

Our main goal is to be in the same district as our rural neighbors with whom we already share common interests and to be separated from the Valley who have no interest in our goals.

**Subject:** URGENT: Redistricting

**From:** Judy Anderson <[REDACTED]>

**Date:** Tue, 28 Jun 2011 18:27:55 -0700

**To:** [REDACTED]

To: The California Redistricting Commission

Dear Commissioners:

I am writing to request that these communities be included in the same California State Voting District:

**Kagel Canyon - Lake View Terrace - Shadow Hills - La Tuna Canyon - Sunland-Tujunga - La Crescenta - Montrose - La Canada-Flintridge - Glendale - Burbank.**

Our communities share the same demographics and interests which include, but are not limited to:

**Income - Education - Housing - Transportation - Historic Preservation - Environment - Protection of Open Space - the Rim of the Valley - Angeles National Forest - San Gabriel Mountains - Verdugo Hills - Wildlife - Watershed - Hiking and Equestrian Trails - the 210 Freeway for our economic and transportation corridor - Two Nearby Colleges.** Glendale and Burbank are our economic hubs for **Medical - Shopping - Jobs - Entertainment.**

The current boundary proposal has my community joined with the mid-Valley flatland area, an area my community has little in common with. It is important that the redistricting be redrawn so that my community is joined with other communities that share our demographics and interests:

Located in the County of Los Angeles are **Kagel Canyon - Rural, Equestrian, Mountains; Lake View Terrace - Rural, Equestrian, Mountains and Hansen Dam Recreation Center; Shadow Hills - Rural, Equestrian, Mountains; La Tuna Canyon and Verdugo Hills - Rural, Equestrian; Sunland-Tujunga, La Crescenta, Montrose, La Canada-Flintridge - Rural, Equestrian, Suburban, located between Two Mountain Ranges (Verdugo and San Gabriel Mountains); Glendale and Burbank - Rural, Suburban and share the Verdugo Mountains, shopping and business.**

Attached is a map with the explanation of the commonality and inter-relationship of these areas that cannot be diminished and must be reconsidered.

Thank you for your consideration.

Judith R. Anderson

[REDACTED]  
Shadow Hills, CA 91040



[Kagel Canyon – Lake View Terrace – Shadow Hills – La Tuna Canyon – Sunland-Tujunga – La Crescenta – Montrose – La Canada-Flintridge – Glendale - Burbank]

Located in the County of Los Angeles are Kagel Canyon rural mountains and equestrian, Lake View Terrace rural mountains and equestrian and Hansen Dam Recreation Center; Shadow Hills – rural mountains – equestrian; La Tuna Canyon and Verdugo Hills – rural-equestrian; Sunland-Tujunga, La Crescenta, La Canada-Flintridge - Montrose – rural, equestrian, suburban located between two mountain ranges (Verdugo and San Gabriel Mountains); Glendale and Burbank – rural-suburban and share the Verdugo Mountains and shopping and business.

These communities share the same watershed, the 210 Freeway for our economic and transportation corridor. Glendale and Burbank are our economic hubs for shopping,, jobs and entertainment.



### Redistricting Data: My COI

We believe the information we are supplying supports our position that Sunland-Tujunga should be in a district with our neighbors that have a common interest with us.

#### Population

Total Population: 464,301

-0.30% variance from ideal population

Ideal Population: 465,675

Original District: 465,704

Universe: Total Population

Datasource: U.S. Census Bureau Decennial Census

Data Year: 2010

Data Level: Census Block

<b>Total Population</b>	464,301
<b>Ideal</b>	465,675
<b>Variance</b>	-0.30%
<b>Original District</b>	465,704

#### Additional Information

Currently we are sliced and diced between many representatives that do not live close to our area and can readily participate in our concerns or events. We seek to change this by proposing this new map. This entire area that we propose is diverse in all aspects and cultures. The people live here because they enjoy the rural lifestyle. We, and our neighbors, seek to protect open space, advocate sustainable and responsible development and enhance our neighborhood character. Sunland-Tujunga also shares many historical sites with our Foothills neighbors. We are all working to save our watershed, protect the Rim of the Valley, our wildlife, our native trees and plants. 15% of LA's water comes from the Foothills area. We share equestrian and hiking trails too. as well as help to protect the Verdugo Mountains. We share the transportation corridor of Foothill Blvd. and the 210 Freeway and are working to discourage the 710 tunnel because of the environment and financial drain on the State. We share schools both public and private. Because of our ruralness, we depend on Glendale and Burbank for our shopping.

#### Conclusion

Our main goal is to be in the same district as our rural neighbors with whom we already share common interests and to be separated from the Valley who have no interest in our goals.

**Subject:** URGENT: Redistricting

**From:** "My2Horses" <[REDACTED]>

**Date:** Tue, 28 Jun 2011 19:32:26 -0700

**To:** <[REDACTED]>

Dear Commissioners:

I am writing to request that these communities be included in the same California State Voting District:

**Kagel Canyon - Lake View Terrace - Shadow Hills - La Tuna Canyon - Sunland-Tujunga - La Crescenta - Montrose - La Canada-Flintridge - Glendale - Burbank.**

Our communities share the same demographics and interests which include, but are not limited to:

**Income - Education - Housing - Transportation - Historic Preservation - Environment - Protection of Open Space - the Rim of the Valley - Angeles National Forest - San Gabriel Mountains - Verdugo Hills - Wildlife - Watershed - Hiking and Equestrian Trails - the 210 Freeway for our economic and transportation corridor - Two Nearby Colleges.** Glendale and Burbank are our economic hubs for **Medical - Shopping - Jobs - Entertainment.**

The current boundary proposal has my community joined with the mid-Valley flatland area, an area my community has little in common with. It is important that the redistricting be redrawn so that my community is joined with other communities that share our demographics and interests:

Located in the County of Los Angeles are **Kagel Canyon - Rural, Equestrian, Mountains; Lake View Terrace - Rural, Equestrian, Mountains and Hansen Dam Recreation Center; Shadow Hills -**

**Rural, Equestrian, Mountains; La Tuna Canyon and Verdugo Hills - Rural, Equestrian; Sunland-**

**Tujunga, La Crescenta, Montrose, La Canada-Flintridge - Rural, Equestrian, Suburban, located**

**between Two Mountain Ranges (Verdugo and San Gabriel Mountains); Glendale and Burbank - Rural, Suburban and share the Verdugo Mountains, shopping and business.**

Attached is a map with the explanation of the commonality and inter-relationship of these areas that cannot be diminished and must be reconsidered.

Thank you for your consideration.

**Mike Loperfito**

[REDACTED]

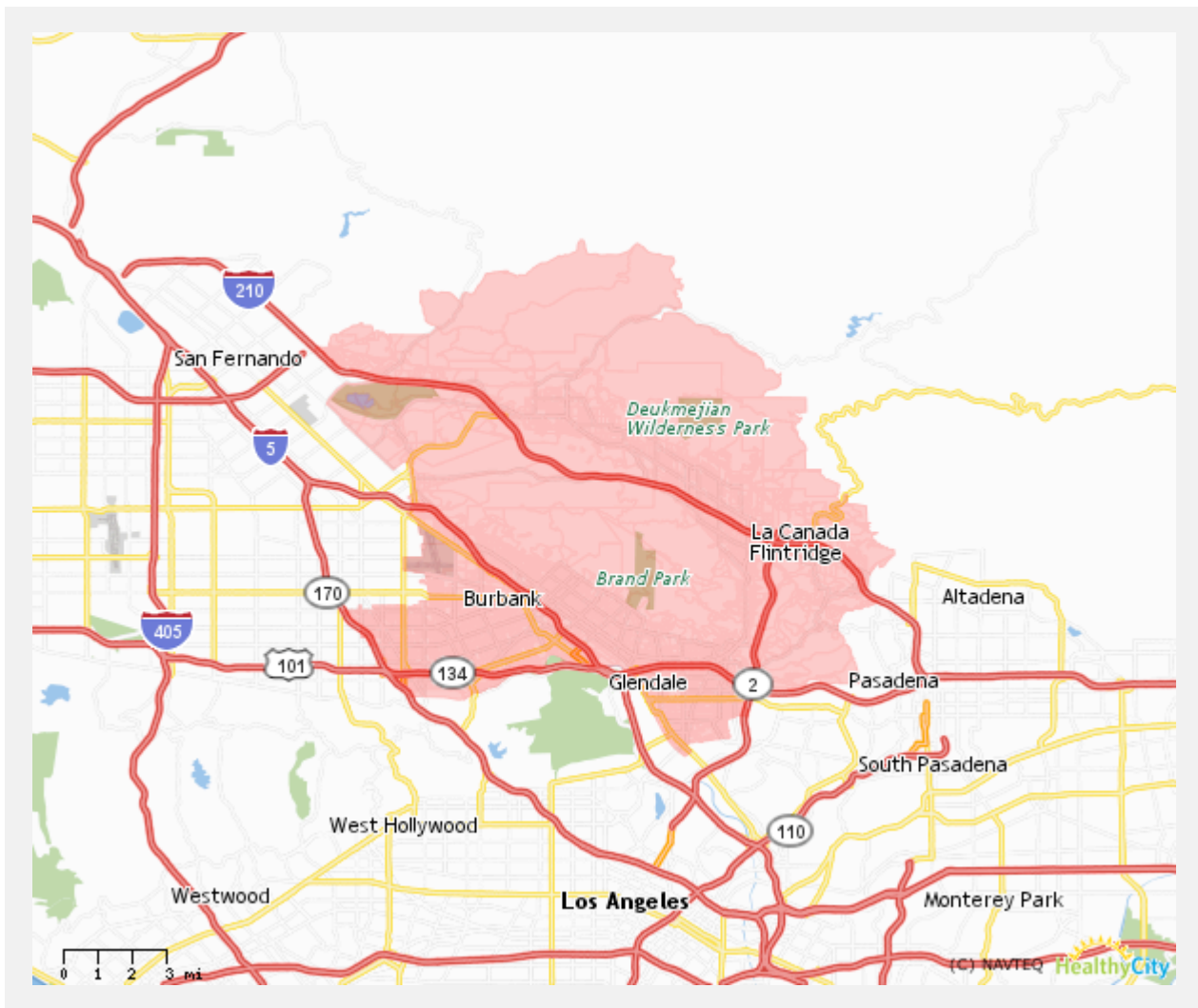
**Sunland CA 91040**

[REDACTED]

[Kagel Canyon – Lake View Terrace – Shadow Hills – La Tuna Canyon – Sunland-Tujunga – La Crescenta – Montrose – La Canada-Flintridge – Glendale - Burbank]

Located in the County of Los Angeles are Kagel Canyon rural mountains and equestrian, Lake View Terrace rural mountains and equestrian and Hansen Dam Recreation Center; Shadow Hills – rural mountains – equestrian; La Tuna Canyon and Verdugo Hills – rural-equestrian; Sunland-Tujunga, La Crescenta, La Canada-Flintridge - Montrose – rural, equestrian, suburban located between two mountain ranges (Verdugo and San Gabriel Mountains); Glendale and Burbank – rural-suburban and share the Verdugo Mountains and shopping and business.

These communities share the same watershed, the 210 Freeway for our economic and transportation corridor. Glendale and Burbank are our economic hubs for shopping,, jobs and entertainment.



### Redistricting Data: My COI

We believe the information we are supplying supports our position that Sunland-Tujunga should be in a district with our neighbors that have a common interest with us.

#### Population

Total Population: 464,301  
-0.30% variance from ideal population  
Ideal Population: 465,675  
Original District: 465,704

Universe: Total Population  
Datasource: U.S. Census Bureau Decennial Census  
Data Year: 2010  
Data Level: Census Block

<b>Total Population</b>	464,301
<b>Ideal</b>	465,675
<b>Variance</b>	-0.30%
<b>Original District</b>	465,704

#### Additional Information

Currently we are sliced and diced between many representatives that do not live close to our area and can readily participate in our concerns or events. We seek to change this by proposing this new map. This entire area that we propose is diverse in all aspects and cultures. The people live here because they enjoy the rural lifestyle. We, and our neighbors, seek to protect open space, advocate sustainable and responsible development and enhance our neighborhood character. Sunland-Tujunga also shares many historical sites with our Foothills neighbors. We are all working to save our watershed, protect the Rim of the Valley, our wildlife, our native trees and plants. 15% of LA's water comes from the Foothills area. We share equestrian and hiking trails too. as well as help to protect the Verdugo Mountains. We share the transportation corridor of Foothill Blvd. and the 210 Freeway and are working to discourage the 710 tunnel because of the environment and financial drain on the State. We share schools both public and private. Because of our ruralness, we depend on Glendale and Burbank for our shopping.

#### Conclusion

Our main goal is to be in the same district as our rural neighbors with whom we already share common interests and to be separated from the Valley who have no interest in our goals.

**Subject:** URGENT: Redistricting

**From:** Julia Tarnawski <[REDACTED]>

**Date:** Tue, 28 Jun 2011 19:57:53 -0700

**To:** [REDACTED]

Dear Commissioners:

I am writing to request that these communities be included in the same California State Voting District:

**Kagel Canyon - Lake View Terrace - Shadow Hills - La Tuna Canyon - Sunland-Tujunga - La Crescenta - Montrose - La Canada-Flintridge - Glendale - Burbank.**

Our communities share the same demographics and interests which include, but are not limited to:

**Income - Education - Housing - Transportation - Historic Preservation - Environment - Protection of Open Space - the Rim of the Valley - Angeles National Forest - San Gabriel Mountains - Verdugo Hills - Wildlife - Watershed - Hiking and Equestrian Trails - the 210 Freeway for our economic and transportation corridor - Two Nearby Colleges.** Glendale and Burbank are our economic hubs for **Medical - Shopping - Jobs - Entertainment.**

The current boundary proposal has my community joined with the mid-Valley flatland area, an area my community has little in common with. It is important that the redistricting be redrawn so that my community is joined with other communities that share our demographics and interests:

Located in the County of Los Angeles are **Kagel Canyon - Rural, Equestrian, Mountains; Lake View Terrace - Rural, Equestrian, Mountains and Hansen Dam Recreation Center; Shadow Hills - Rural, Equestrian, Mountains; La Tuna Canyon and Verdugo Hills - Rural, Equestrian; Sunland-Tujunga, La Crescenta, Montrose, La Canada-Flintridge - Rural, Equestrian, Suburban, located between Two Mountain Ranges (Verdugo and San Gabriel Mountains); Glendale and Burbank – Rural, Suburban and share the Verdugo Mountains, shopping and business.**

Attached is a map with the explanation of the commonality and inter-relationship of these areas that cannot be diminished and must be reconsidered.

Thank you for your consideration.

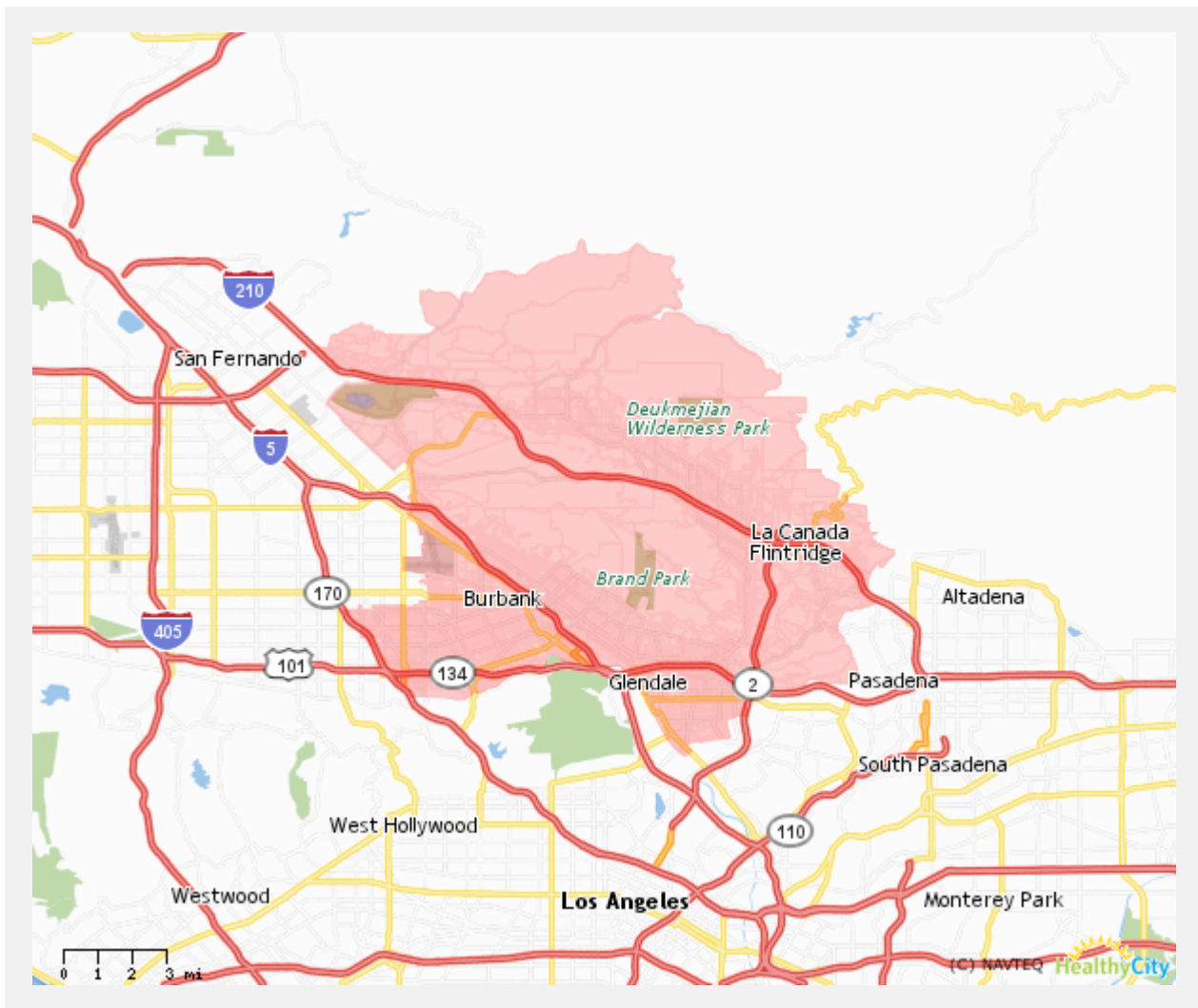
**Julia K. Tarnawski**

[REDACTED]  
**Sunland, Ca. 91040 (Shadow Hills)**  
[REDACTED]

[Kagel Canyon – Lake View Terrace – Shadow Hills – La Tuna Canyon – Sunland-Tujunga – La Crescenta – Montrose – La Canada-Flintridge – Glendale - Burbank]

Located in the County of Los Angeles are Kagel Canyon rural mountains and equestrian, Lake View Terrace rural mountains and equestrian and Hansen Dam Recreation Center; Shadow Hills – rural mountains – equestrian; La Tuna Canyon and Verdugo Hills – rural-equestrian; Sunland-Tujunga, La Crescenta, La Canada-Flintridge - Montrose – rural, equestrian, suburban located between two mountain ranges (Verdugo and San Gabriel Mountains); Glendale and Burbank – rural-suburban and share the Verdugo Mountains and shopping and business.

These communities share the same watershed, the 210 Freeway for our economic and transportation corridor. Glendale and Burbank are our economic hubs for shopping,, jobs and entertainment.



### Redistricting Data: My COI

We believe the information we are supplying supports our position that Sunland-Tujunga should be in a district with our neighbors that have a common interest with us.

#### Population

Total Population: 464,301  
-0.30% variance from ideal population  
Ideal Population: 465,675  
Original District: 465,704

Universe: Total Population  
Datasource: U.S. Census Bureau Decennial Census  
Data Year: 2010  
Data Level: Census Block

<b>Total Population</b>	464,301
<b>Ideal</b>	465,675
<b>Variance</b>	-0.30%
<b>Original District</b>	465,704

#### Additional Information

Currently we are sliced and diced between many representatives that do not live close to our area and can readily participate in our concerns or events. We seek to change this by proposing this new map. This entire area that we propose is diverse in all aspects and cultures. The people live here because they enjoy the rural lifestyle. We, and our neighbors, seek to protect open space, advocate sustainable and responsible development and enhance our neighborhood character. Sunland-Tujunga also shares many historical sites with our Foothills neighbors. We are all working to save our watershed, protect the Rim of the Valley, our wildlife, our native trees and plants. 15% of LA's water comes from the Foothills area. We share equestrian and hiking trails too. as well as help to protect the Verdugo Mountains. We share the transportation corridor of Foothill Blvd. and the 210 Freeway and are working to discourage the 710 tunnel because of the environment and financial drain on the State. We share schools both public and private. Because of our ruralness, we depend on Glendale and Burbank for our shopping.

#### Conclusion

Our main goal is to be in the same district as our rural neighbors with whom we already share common interests and to be separated from the Valley who have no interest in our goals.

**Subject:**

**From:** "Jill Richardson" <[REDACTED]>

**Date:** Tue, 28 Jun 2011 18:53:11 -0700

**To:** <[REDACTED]>

Dear Commissioners:

I am writing to request that these communities be included in the same California State Voting District:

**Kagel Canyon - Lake View Terrace - Shadow Hills - La Tuna Canyon - Sunland-Tujunga - La Crescenta - Montrose - La Canada-Flintridge - Glendale - Burbank.**

Our communities share the same demographics and interests which include, but are not limited to:

**Income - Education - Housing - Transportation - Historic Preservation - Environment - Protection of Open Space - the Rim of the Valley - Angeles National Forest - San Gabriel Mountains - Verdugo Hills - Wildlife - Watershed - Hiking and Equestrian Trails - the 210 Freeway for our economic and transportation corridor - Two Nearby Colleges. Glendale and Burbank are our economic hubs for Medical - Shopping - Jobs - Entertainment.**

The current boundary proposal has my community joined with the mid-Valley flatland area, an area my community has little in common with. It is important that the redistricting be redrawn so that my community is joined with other communities that share our demographics and interests:

Located in the County of Los Angeles are **Kagel Canyon; Lake View Terrace; Shadow Hills; La**

**Tuna Canyon and Verdugo Hills; Sunland-Tujunga, La Crescenta, Montrose, La Canada-**

**Flintridge Glendale and Burbank.**

Attached is a map with the explanation of the commonality and inter-relationship of these areas that cannot be diminished and must be reconsidered.

Thank you for your consideration.

Jill Richardson

[REDACTED]  
Shadow Hills, CA 91352

[REDACTED]

**Subject:** CALIFORNIA REDISTRICTING PROCESS

**From:** "Carol Bingaman" <[REDACTED]>

**Date:** Tue, 28 Jun 2011 18:43:11 -0700

**To:** <[REDACTED]>

Dear Commissioners:

I am writing to request that these communities be included in the same California State Voting District:

**Kagel Canyon - Lake View Terrace - Shadow Hills - La Tuna Canyon - Sunland-Tujunga - La Crescenta - Montrose - La Canada-Flintridge - Glendale - Burbank.**

Our communities share the same demographics and interests which include, but are not limited to:

**Income - Education - Housing - Transportation - Historic Preservation - Environment - Protection of Open Space - the Rim of the Valley - Angeles National Forest - San Gabriel Mountains - Verdugo Hills - Wildlife - Watershed - Hiking and Equestrian Trails - the 210 Freeway for our economic and transportation corridor - Two Nearby Colleges. Glendale and Burbank are our economic hubs for Medical - Shopping - Jobs - Entertainment.**

The current boundary proposal has my community joined with the mid-Valley flatland area, an area my community has little in common with. It is important that the redistricting be redrawn so that my community is joined with other communities that share our demographics and interests:

Located in the County of Los Angeles are **Kagel Canyon - Rural, Equestrian, Mountains** ; **Lake View Terrace - Rural, Equestrian, Mountains and Hansen Dam Recreation Center**; **Shadow Hills - Rural, Equestrian, Mountains**; **La Tuna Canyon and Verdugo Hills - Rural, Equestrian**; **Sunland - Tujunga, La Crescenta, Montrose, La Canada - Flintridge - Rural, Equestrian, Suburban, located between Two Mountain Ranges (Verdugo and San Gabriel Mountains)** ; **Glendale and Burbank – Rural, Suburban and share the Verdugo Mountains, shopping and business.**

Attached is a map with the explanation of the commonality and inter-relationship of these areas that cannot be diminished and must be reconsidered.

Thank you for your consideration.

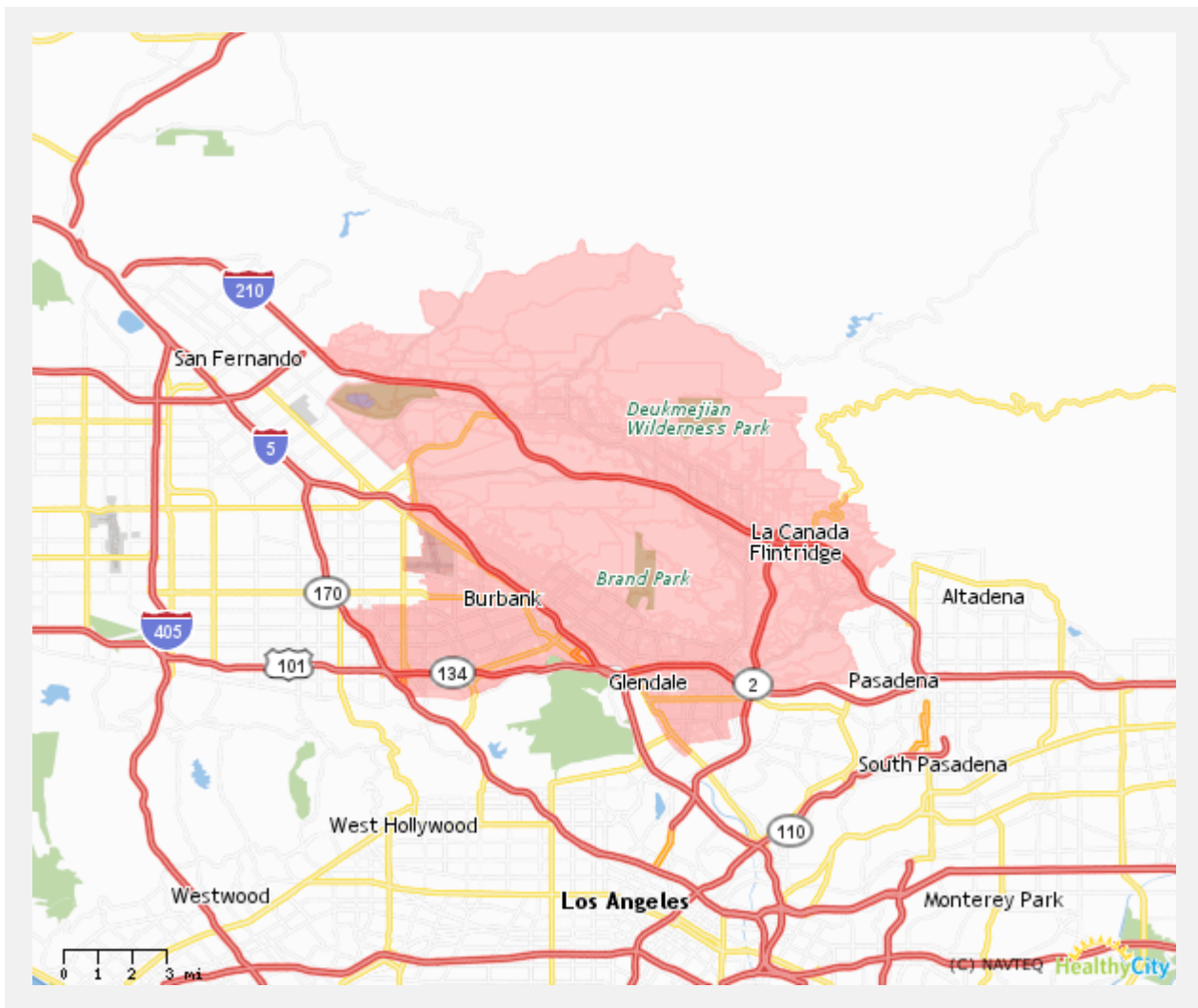
Carol Bingaman  
[REDACTED]  
Shadow Hills, CA 91040  
[REDACTED]



[Kagel Canyon – Lake View Terrace – Shadow Hills – La Tuna Canyon – Sunland-Tujunga – La Crescenta – Montrose – La Canada-Flintridge – Glendale - Burbank]

Located in the County of Los Angeles are Kagel Canyon rural mountains and equestrian, Lake View Terrace rural mountains and equestrian and Hansen Dam Recreation Center; Shadow Hills – rural mountains – equestrian; La Tuna Canyon and Verdugo Hills – rural-equestrian; Sunland-Tujunga, La Crescenta, La Canada-Flintridge - Montrose – rural, equestrian, suburban located between two mountain ranges (Verdugo and San Gabriel Mountains); Glendale and Burbank – rural-suburban and share the Verdugo Mountains and shopping and business.

These communities share the same watershed, the 210 Freeway for our economic and transportation corridor. Glendale and Burbank are our economic hubs for shopping,, jobs and entertainment.



### Redistricting Data: My COI

We believe the information we are supplying supports our position that Sunland-Tujunga should be in a district with our neighbors that have a common interest with us.

#### Population

Total Population: 464,301

-0.30% variance from ideal population

Ideal Population: 465,675

Original District: 465,704

Universe: Total Population

Datasource: U.S. Census Bureau Decennial Census

Data Year: 2010

Data Level: Census Block

<b>Total Population</b>	464,301
<b>Ideal</b>	465,675
<b>Variance</b>	-0.30%
<b>Original District</b>	465,704

#### Additional Information

Currently we are sliced and diced between many representatives that do not live close to our area and can readily participate in our concerns or events. We seek to change this by proposing this new map. This entire area that we propose is diverse in all aspects and cultures. The people live here because they enjoy the rural lifestyle. We, and our neighbors, seek to protect open space, advocate sustainable and responsible development and enhance our neighborhood character. Sunland-Tujunga also shares many historical sites with our Foothills neighbors. We are all working to save our watershed, protect the Rim of the Valley, our wildlife, our native trees and plants. 15% of LA's water comes from the Foothills area. We share equestrian and hiking trails too. as well as help to protect the Verdugo Mountains. We share the transportation corridor of Foothill Blvd. and the 210 Freeway and are working to discourage the 710 tunnel because of the environment and financial drain on the State. We share schools both public and private. Because of our ruralness, we depend on Glendale and Burbank for our shopping.

#### Conclusion

Our main goal is to be in the same district as our rural neighbors with whom we already share common interests and to be separated from the Valley who have no interest in our goals.

**Subject:** California Redistricting Process

**From:** Stacey Rigney <[REDACTED]>

**Date:** Tue, 28 Jun 2011 18:51:03 -0700

**To:** "[REDACTED]" <[REDACTED]>

Dear Commissioners

I am writing to request that these communities be included in the same California State Voting District:

**Kagel Canyon - Lake View Terrace - Shadow Hills - La Tuna Canyon - Sunland-Tujunga - La Crescenta - Montrose - La Canada-Flintridge - Glendale - Burbank**

Our communities share the same demographics and interests which include, but are not limited to:

**Income - Education - Housing - Transportation - Historic Preservation - Environment - Protection of Open Space - the Rim of the Valley - Angeles National Forest - San Gabriel Mountains - Verdugo Hills - Wildlife - Watershed - Hiking and Equestrian Trails - the 210 Freeway for our economic and transportation corridor - Two Nearby Colleges.** Glendale and Burbank are our economic hubs for **Medical - Shopping - Jobs - Entertainment.**

The current boundary proposal has my community joined with the mid-Valley flatland area, an area my community has little in common with. It is important that the redistricting be redrawn so that my community is joined with other communities that share our demographics and interests:

Located in the County of Los Angeles are **Kagel Canyon - Rural, Equestrian, Mountains; Lake View Terrace - Rural, Equestrian, Mountains and Hansen Dam Recreation Center; Shadow Hills - Rural, Equestrian, Mountains; La Tuna Canyon and Verdugo Hills - Rural, Equestrian; Sunland-Tujunga, La Crescenta, Montrose, La Canada-Flintridge - Rural, Equestrian, Suburban, located between Two Mountain Ranges (Verdugo and San Gabriel Mountains); Glendale and Burbank – Rural, Suburban and share the Verdugo Mountains, shopping and business.**

Attached is a map with the explanation of the commonality and inter-relationship of these areas that cannot be diminished and must be reconsidered.

Sincerely,  
Stacey Rigney

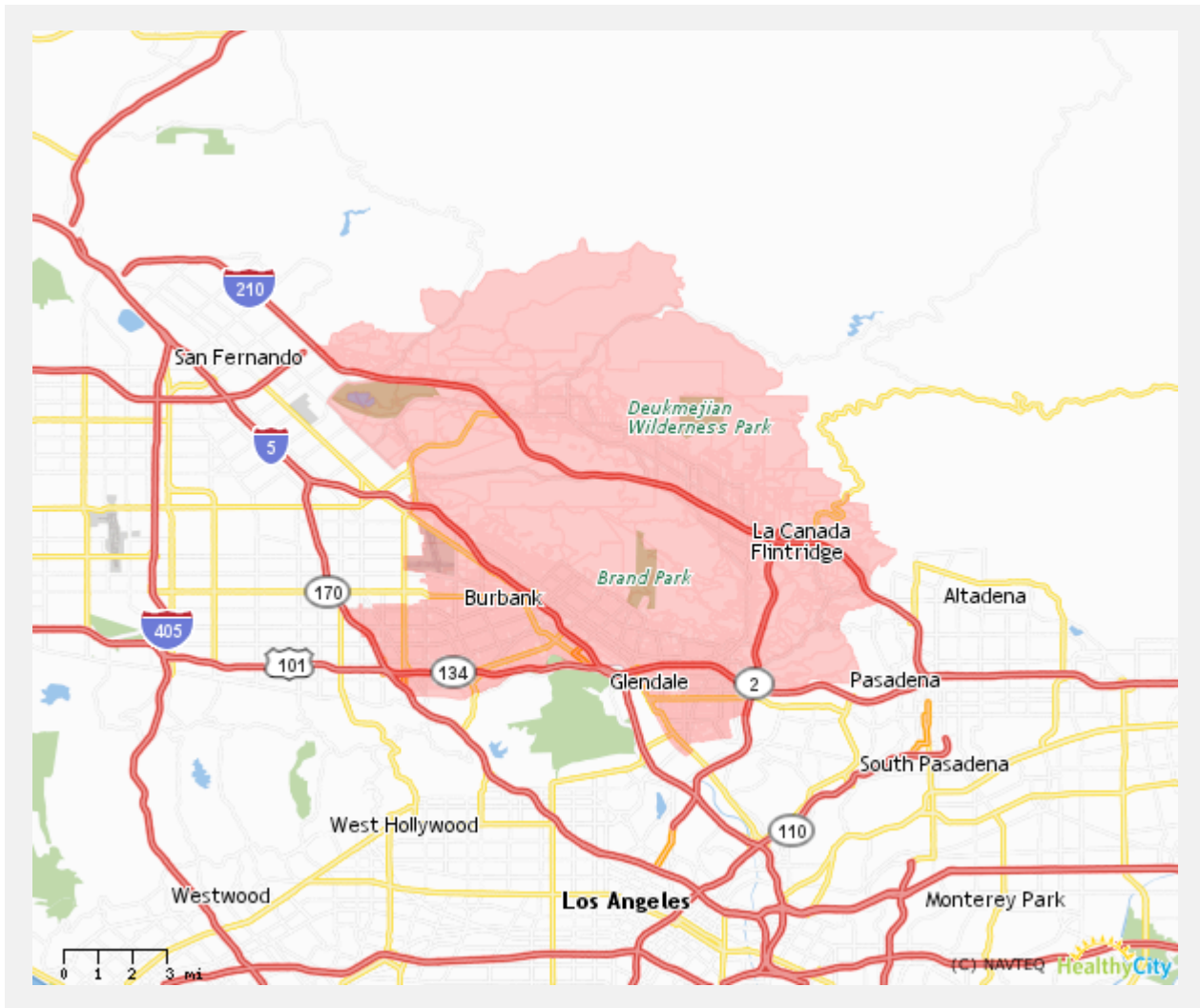
[REDACTED]  
Shadow Hills, CA. 91040  
[REDACTED]



[Kagel Canyon – Lake View Terrace – Shadow Hills – La Tuna Canyon – Sunland-Tujunga – La Crescenta – Montrose – La Canada-Flintridge – Glendale - Burbank]

Located in the County of Los Angeles are Kagel Canyon rural mountains and equestrian, Lake View Terrace rural mountains and equestrian and Hansen Dam Recreation Center; Shadow Hills – rural mountains – equestrian; La Tuna Canyon and Verdugo Hills – rural-equestrian; Sunland-Tujunga, La Crescenta, La Canada-Flintridge - Montrose – rural, equestrian, suburban located between two mountain ranges (Verdugo and San Gabriel Mountains); Glendale and Burbank – rural-suburban and share the Verdugo Mountains and shopping and business.

These communities share the same watershed, the 210 Freeway for our economic and transportation corridor. Glendale and Burbank are our economic hubs for shopping,, jobs and entertainment.



### Redistricting Data: My COI

We believe the information we are supplying supports our position that Sunland-Tujunga should be in a district with our neighbors that have a common interest with us.

#### Population

Total Population: 464,301

-0.30% variance from ideal population

Ideal Population: 465,675

Original District: 465,704

Universe: Total Population

Datasource: U.S. Census Bureau Decennial Census

Data Year: 2010

Data Level: Census Block

<b>Total Population</b>	464,301
<b>Ideal</b>	465,675
<b>Variance</b>	-0.30%
<b>Original District</b>	465,704

#### Additional Information

Currently we are sliced and diced between many representatives that do not live close to our area and can readily participate in our concerns or events. We seek to change this by proposing this new map. This entire area that we propose is diverse in all aspects and cultures. The people live here because they enjoy the rural lifestyle. We, and our neighbors, seek to protect open space, advocate sustainable and responsible development and enhance our neighborhood character. Sunland-Tujunga also shares many historical sites with our Foothills neighbors. We are all working to save our watershed, protect the Rim of the Valley, our wildlife, our native trees and plants. 15% of LA's water comes from the Foothills area. We share equestrian and hiking trails too. as well as help to protect the Verdugo Mountains. We share the transportation corridor of Foothill Blvd. and the 210 Freeway and are working to discourage the 710 tunnel because of the environment and financial drain on the State. We share schools both public and private. Because of our ruralness, we depend on Glendale and Burbank for our shopping.

#### Conclusion

Our main goal is to be in the same district as our rural neighbors with whom we already share common interests and to be separated from the Valley who have no interest in our goals.

**Subject:** california redistricting process

**From:** "Ruth Stern" <[REDACTED]>

**Date:** Tue, 28 Jun 2011 18:53:45 -0700

**To:** <[REDACTED]>

Dear Commissioners:

I am writing to request that these communities be included in the same California State Voting District:

**Kagel Canyon - Lake View Terrace - Shadow Hills - La Tuna Canyon - Sunland-Tujunga - La Crescenta - Montrose - La Canada-Flintridge - Glendale - Burbank.**

Our communities share the same demographics and interests which include, but are not limited to:

**Income - Education - Housing - Transportation - Historic Preservation - Environment - Protection of Open Space - the Rim of the Valley - Angeles National Forest - San Gabriel Mountains - Verdugo Hills - Wildlife - Watershed - Hiking and Equestrian Trails - the 210 Freeway for our economic and transportation corridor - Two Nearby Colleges.** Glendale and Burbank are our economic hubs for **Medical - Shopping - Jobs - Entertainment.**

The current boundary proposal has my community joined with the mid-Valley flatland area, an area my community has little in common with. It is important that the redistricting be redrawn so that my community is joined with other communities that share our demographics and interests:

Located in the County of Los Angeles are **Kagel Canyon - Rural, Equestrian, Mountains; Lake View Terrace - Rural, Equestrian, Mountains and Hansen Dam Recreation Center; Shadow Hills - Rural, Equestrian, Mountains; La Tuna Canyon and Verdugo Hills - Rural, Equestrian; Sunland-Tujunga, La Crescenta, Montrose, La Canada-Flintridge - Rural, Equestrian, Suburban, located between Two Mountain Ranges (Verdugo and San Gabriel Mountains); Glendale and Burbank - Rural, Suburban and share the Verdugo Mountains, shopping and business.**

Attached is a map with the explanation of the commonality and inter-relationship of these areas that cannot be diminished and must be reconsidered.

Thank you for your consideration.

Ruth Stern

[REDACTED]  
Shadow Hills, CA 91040

[REDACTED]

**Subject:** CALIFORNIA REDISTRICTING PROCESS

**From:** Vickie Sampson <[REDACTED]>

**Date:** Tue, 28 Jun 2011 21:56:54 -0400

**To:** [REDACTED]

Dear Commissioners:

I am writing to request that these communities be included in the same California State Voting District:

**Kagel Canyon - Lake View Terrace - Shadow Hills - La Tuna Canyon - Sunland-Tujunga - La Crescenta - Montrose - La Canada-Flintridge - Glendale - Burbank.**

Our communities share the same demographics and interests which include, but are not limited to:

**Income - Education - Housing - Transportation - Historic Preservation - Environment - Protection of Open Space - the Rim of the Valley - Angeles National Forest - San Gabriel Mountains - Verdugo Hills - Wildlife - Watershed - Hiking and Equestrian Trails - the 210 Freeway for our economic and transportation corridor - Two Nearby Colleges.** Glendale and Burbank are our economic hubs for **Medical - Shopping - Jobs - Entertainment.**

The current boundary proposal has my community joined with the mid-Valley flatland area, an area my community has little in common with. It is important that the redistricting be redrawn so that my community is joined with other communities that share our demographics and interests:

Located in the County of Los Angeles are **Kagel Canyon - Rural, Equestrian, Mountains; Lake View Terrace - Rural, Equestrian, Mountains and Hansen Dam Recreation Center; Shadow Hills - Rural, Equestrian, Mountains; La Tuna Canyon and Verdugo Hills - Rural, Equestrian; Sunland-Tujunga, La Crescenta, Montrose, La Canada-Flintridge - Rural, Equestrian, Suburban, located between Two Mountain Ranges (Verdugo and San Gabriel Mountains); Glendale and Burbank - Rural, Suburban and share the Verdugo Mountains, shopping and business.**

Attached is a map with the explanation of the commonality and inter-relationship of these areas that cannot be diminished and must be reconsidered.

Thank you for your consideration.

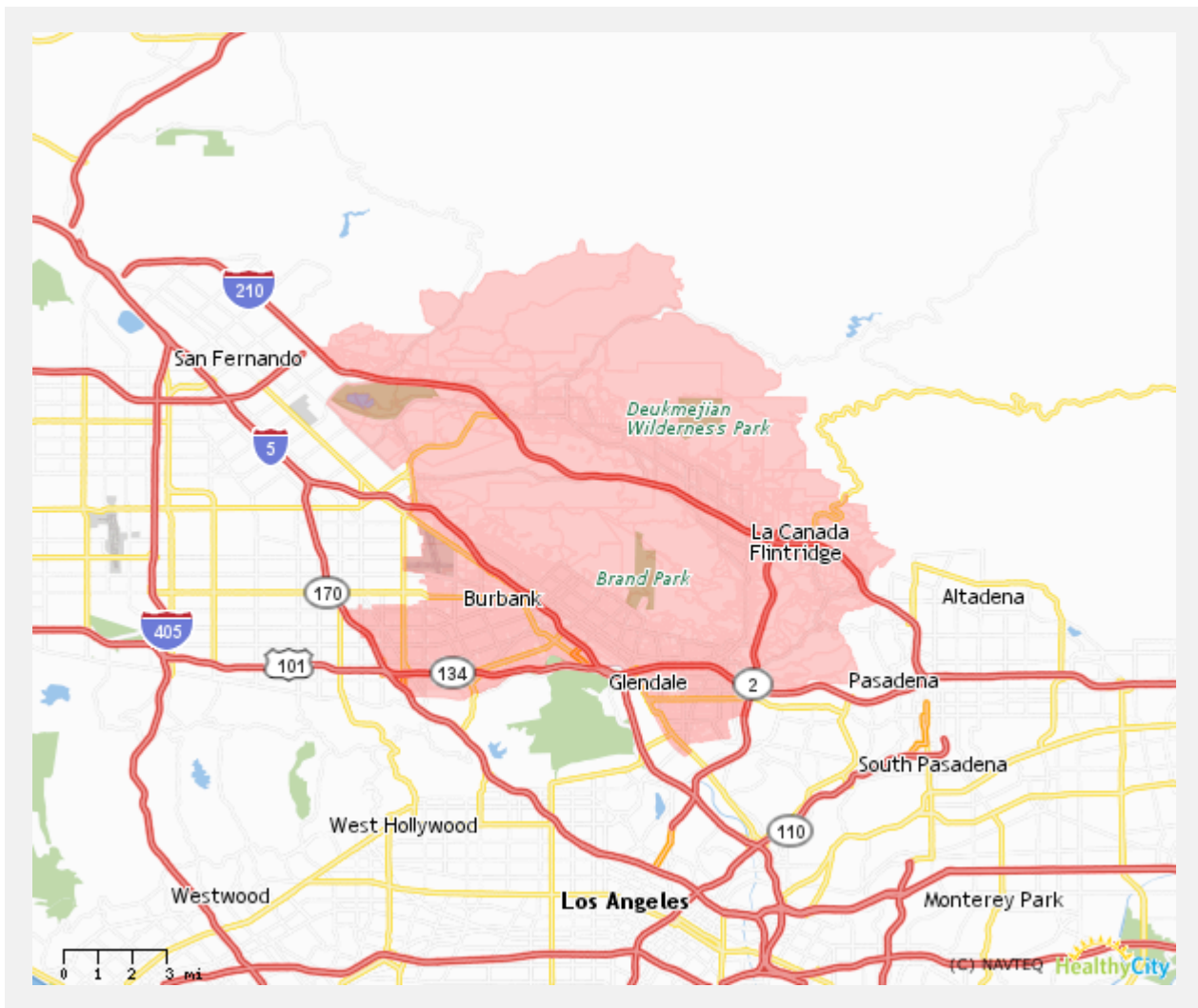
Victoria Sampson  
[REDACTED]  
Sunland, CA 91040  
[REDACTED]



[Kagel Canyon – Lake View Terrace – Shadow Hills – La Tuna Canyon – Sunland-Tujunga – La Crescenta – Montrose – La Canada-Flintridge – Glendale - Burbank]

Located in the County of Los Angeles are Kagel Canyon rural mountains and equestrian, Lake View Terrace rural mountains and equestrian and Hansen Dam Recreation Center; Shadow Hills – rural mountains – equestrian; La Tuna Canyon and Verdugo Hills – rural-equestrian; Sunland-Tujunga, La Crescenta, La Canada-Flintridge - Montrose – rural, equestrian, suburban located between two mountain ranges (Verdugo and San Gabriel Mountains); Glendale and Burbank – rural-suburban and share the Verdugo Mountains and shopping and business.

These communities share the same watershed, the 210 Freeway for our economic and transportation corridor. Glendale and Burbank are our economic hubs for shopping,, jobs and entertainment.



### Redistricting Data: My COI

We believe the information we are supplying supports our position that Sunland-Tujunga should be in a district with our neighbors that have a common interest with us.

#### Population

Total Population: 464,301  
-0.30% variance from ideal population  
Ideal Population: 465,675  
Original District: 465,704

Universe: Total Population  
Datasource: U.S. Census Bureau Decennial Census  
Data Year: 2010  
Data Level: Census Block

<b>Total Population</b>	464,301
<b>Ideal</b>	465,675
<b>Variance</b>	-0.30%
<b>Original District</b>	465,704

#### Additional Information

Currently we are sliced and diced between many representatives that do not live close to our area and can readily participate in our concerns or events. We seek to change this by proposing this new map. This entire area that we propose is diverse in all aspects and cultures. The people live here because they enjoy the rural lifestyle. We, and our neighbors, seek to protect open space, advocate sustainable and responsible development and enhance our neighborhood character. Sunland-Tujunga also shares many historical sites with our Foothills neighbors. We are all working to save our watershed, protect the Rim of the Valley, our wildlife, our native trees and plants. 15% of LA's water comes from the Foothills area. We share equestrian and hiking trails too. as well as help to protect the Verdugo Mountains. We share the transportation corridor of Foothill Blvd. and the 210 Freeway and are working to discourage the 710 tunnel because of the environment and financial drain on the State. We share schools both public and private. Because of our ruralness, we depend on Glendale and Burbank for our shopping.

#### Conclusion

Our main goal is to be in the same district as our rural neighbors with whom we already share common interests and to be separated from the Valley who have no interest in our goals.

**Subject:** CALIFORNIA REDISTRICTING PROCESS

**From:** "Linda Fullerton" <[REDACTED]>

**Date:** Tue, 28 Jun 2011 19:07:22 -0700

**To:** <[REDACTED]>

Dear Commissioners:

I am writing to request that these communities be included in the same California State Voting District:

**Kagel Canyon - Lake View Terrace - Shadow Hills - La Tuna Canyon - Sunland-Tujunga - La Crescenta - Montrose - La Canada-Flintridge - Glendale - Burbank.**

Our communities share the same demographics and interests which include, but are not limited to:

Income - Education - Housing - Transportation - Historic Preservation - Environment - Protection of Open Space - the Rim of the Valley - Angeles National Forest - San Gabriel Mountains - Verdugo Hills - Wildlife - Watershed - Hiking and Equestrian Trails - the 210 Freeway for our economic and transportation corridor - Two Nearby Colleges. Glendale and Burbank are our economic hubs for Medical - Shopping - Jobs - Entertainment.

The current boundary proposal has my community joined with the mid-Valley flatland area, an area my community has little in common with. It is important that the redistricting be redrawn so that my community is joined with other communities that share our demographics and interests:

Located in the County of Los Angeles are Kagel Canyon - Rural, Equestrian, Mountains; Lake View Terrace - Rural, Equestrian, Mountains and Hansen Dam Recreation Center; Shadow Hills - Rural, Equestrian,

Mountains; La Tuna Canyon and Verdugo Hills - Rural, Equestrian; Sunland-Tujunga, La Crescenta,

Montrose, La Canada-Flintridge - Rural, Equestrian, Suburban, located between Two Mountain Ranges

(Verdugo and San Gabriel Mountains); Glendale and Burbank – Rural, Suburban and share the Verdugo Mountains, shopping and business.

Attached is a map with the explanation of the commonality and inter-relationship of these areas that cannot be diminished and must be reconsidered.

Thank you for your consideration.

Linda Fullerton  
[REDACTED]

Shadow Hills, CA 91040



Description:  
cid:image001

Linda Fullerton



Sun Valley, CA 91352



**Subject:** CALIFORNIA REDISTRICTING PROCESS

**From:** Sheryl Jeffery <[REDACTED]>

**Date:** Tue, 28 Jun 2011 19:08:51 -0700 (PDT)

**To:** [REDACTED]

*Sheryl*

Dear Commissioners:

I am writing to request that these communities be included in the same California State Voting District:

**Kagel Canyon - Lake View Terrace - Shadow Hills - La Tuna Canyon - Sunland-Tujunga - La Crescenta - Montrose - La Canada-Flintridge - Glendale - Burbank.**

Our communities share the same demographics and interests which include, but are not limited to:

**Income - Education - Housing - Transportation - Historic Preservation - Environment - Protection of Open Space - the Rim of the Valley - Angeles National Forest - San Gabriel Mountains - Verdugo Hills - Wildlife - Watershed - Hiking and Equestrian Trails - the 210 Freeway for our economic and transportation corridor - Two Nearby Colleges.** Glendale and Burbank are our economic hubs for **Medical - Shopping - Jobs - Entertainment.**

The current boundary proposal has my community joined with the mid-Valley flatland area, an area my community has little in common with. It is important that the redistricting be redrawn so that my community is joined with other communities that share our demographics and interests:

Located in the County of Los Angeles are **Kagel Canyon - Rural, Equestrian, Mountains; Lake View Terrace - Rural, Equestrian, Mountains and Hansen Dam Recreation Center; Shadow Hills - Rural, Equestrian, Mountains; La Tuna Canyon and Verdugo Hills - Rural, Equestrian; Sunland-Tujunga, La Crescenta, Montrose, La Canada-Flintridge - Rural, Equestrian, Suburban, located between Two Mountain Ranges (Verdugo and San Gabriel Mountains); Glendale and Burbank - Rural, Suburban and share the Verdugo Mountains, shopping and business.**

Attached is a map with the explanation of the commonality and inter-relationship of these areas that cannot be diminished and must be reconsidered.

Thank you for your consideration.

SHERYL JEFFERY

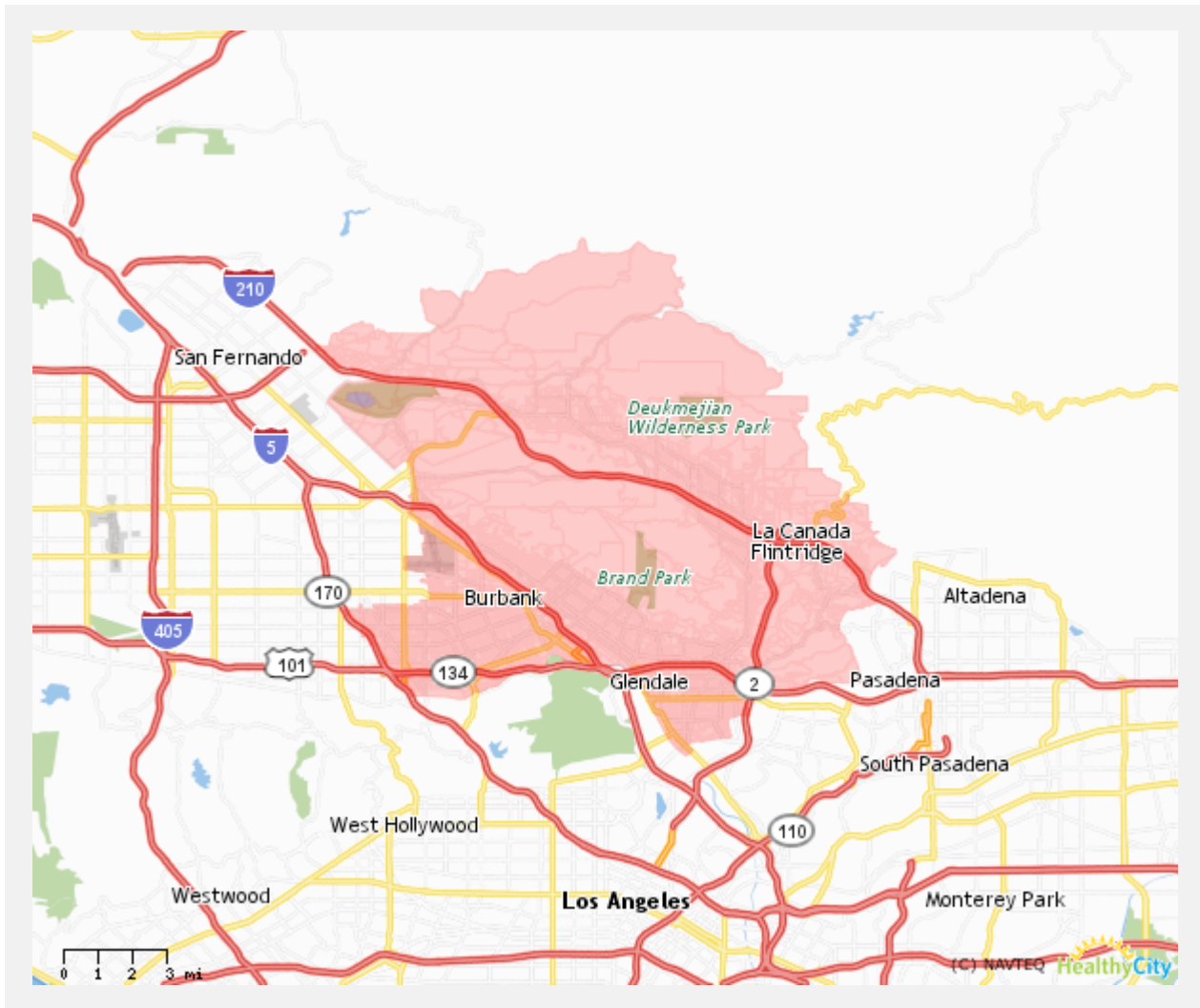
[REDACTED]  
SHADOW HILLS, CA 91040  
[REDACTED]



[Kagel Canyon – Lake View Terrace – Shadow Hills – La Tuna Canyon – Sunland-Tujunga – La Crescenta – Montrose – La Canada-Flintridge – Glendale - Burbank]

Located in the County of Los Angeles are Kagel Canyon rural mountains and equestrian, Lake View Terrace rural mountains and equestrian and Hansen Dam Recreation Center; Shadow Hills – rural mountains – equestrian; La Tuna Canyon and Verdugo Hills – rural-equestrian; Sunland-Tujunga, La Crescenta, La Canada-Flintridge - Montrose – rural, equestrian, suburban located between two mountain ranges (Verdugo and San Gabriel Mountains); Glendale and Burbank – rural-suburban and share the Verdugo Mountains and shopping and business.

These communities share the same watershed, the 210 Freeway for our economic and transportation corridor. Glendale and Burbank are our economic hubs for shopping,, jobs and entertainment.



### Redistricting Data: My COI

We believe the information we are supplying supports our position that Sunland-Tujunga should be in a district with our neighbors that have a common interest with us.

#### Population

Total Population: 464,301  
-0.30% variance from ideal population  
Ideal Population: 465,675  
Original District: 465,704

Universe: Total Population  
Datasource: U.S. Census Bureau Decennial Census  
Data Year: 2010  
Data Level: Census Block

<b>Total Population</b>	464,301
<b>Ideal</b>	465,675
<b>Variance</b>	-0.30%
<b>Original District</b>	465,704

#### Additional Information

Currently we are sliced and diced between many representatives that do not live close to our area and can readily participate in our concerns or events. We seek to change this by proposing this new map. This entire area that we propose is diverse in all aspects and cultures. The people live here because they enjoy the rural lifestyle. We, and our neighbors, seek to protect open space, advocate sustainable and responsible development and enhance our neighborhood character. Sunland-Tujunga also shares many historical sites with our Foothills neighbors. We are all working to save our watershed, protect the Rim of the Valley, our wildlife, our native trees and plants. 15% of LA's water comes from the Foothills area. We share equestrian and hiking trails too. as well as help to protect the Verdugo Mountains. We share the transportation corridor of Foothill Blvd. and the 210 Freeway and are working to discourage the 710 tunnel because of the environment and financial drain on the State. We share schools both public and private. Because of our ruralness, we depend on Glendale and Burbank for our shopping.

#### Conclusion

Our main goal is to be in the same district as our rural neighbors with whom we already share common interests and to be separated from the Valley who have no interest in our goals.

**Subject:** CALIFORNIA REDISTRICTING PROCESS

**From:** Sheryl Jeffery <[REDACTED]>

**Date:** Tue, 28 Jun 2011 19:12:00 -0700 (PDT)

**To:** [REDACTED]

Dear Commissioners:

I am writing to request that these communities be included in the same California State Voting District:

**Kagel Canyon - Lake View Terrace - Shadow Hills - La Tuna Canyon - Sunland-Tujunga - La Crescenta - Montrose - La Canada-Flintridge - Glendale - Burbank.**

Our communities share the same demographics and interests which include, but are not limited to:

**Income - Education - Housing - Transportation - Historic Preservation - Environment - Protection of Open Space - the Rim of the Valley - Angeles National Forest - San Gabriel Mountains - Verdugo Hills - Wildlife - Watershed - Hiking and Equestrian Trails - the 210 Freeway for our economic and transportation corridor - Two Nearby Colleges. Glendale and Burbank are our economic hubs for Medical - Shopping - Jobs - Entertainment.**

The current boundary proposal has my community joined with the mid-Valley flatland area, an area my community has little in common with. It is important that the redistricting be redrawn so that my community is joined with other communities that share our demographics and interests:

Located in the County of Los Angeles are **Kagel Canyon - Rural, Equestrian, Mountains; Lake View Terrace - Rural, Equestrian, Mountains and Hansen Dam Recreation Center; Shadow Hills - Rural, Equestrian, Mountains; La Tuna Canyon and Verdugo Hills - Rural, Equestrian; Sunland-Tujunga, La Crescenta, Montrose, La Canada-Flintridge - Rural, Equestrian, Suburban, located between Two Mountain Ranges (Verdugo and San Gabriel Mountains); Glendale and Burbank – Rural, Suburban and share the Verdugo Mountains, shopping and business.**

Attached is a map with the explanation of the commonality and inter-relationship of these areas that cannot be diminished and must be reconsidered.

Thank you for your consideration.

RAYMOND JEFFERY

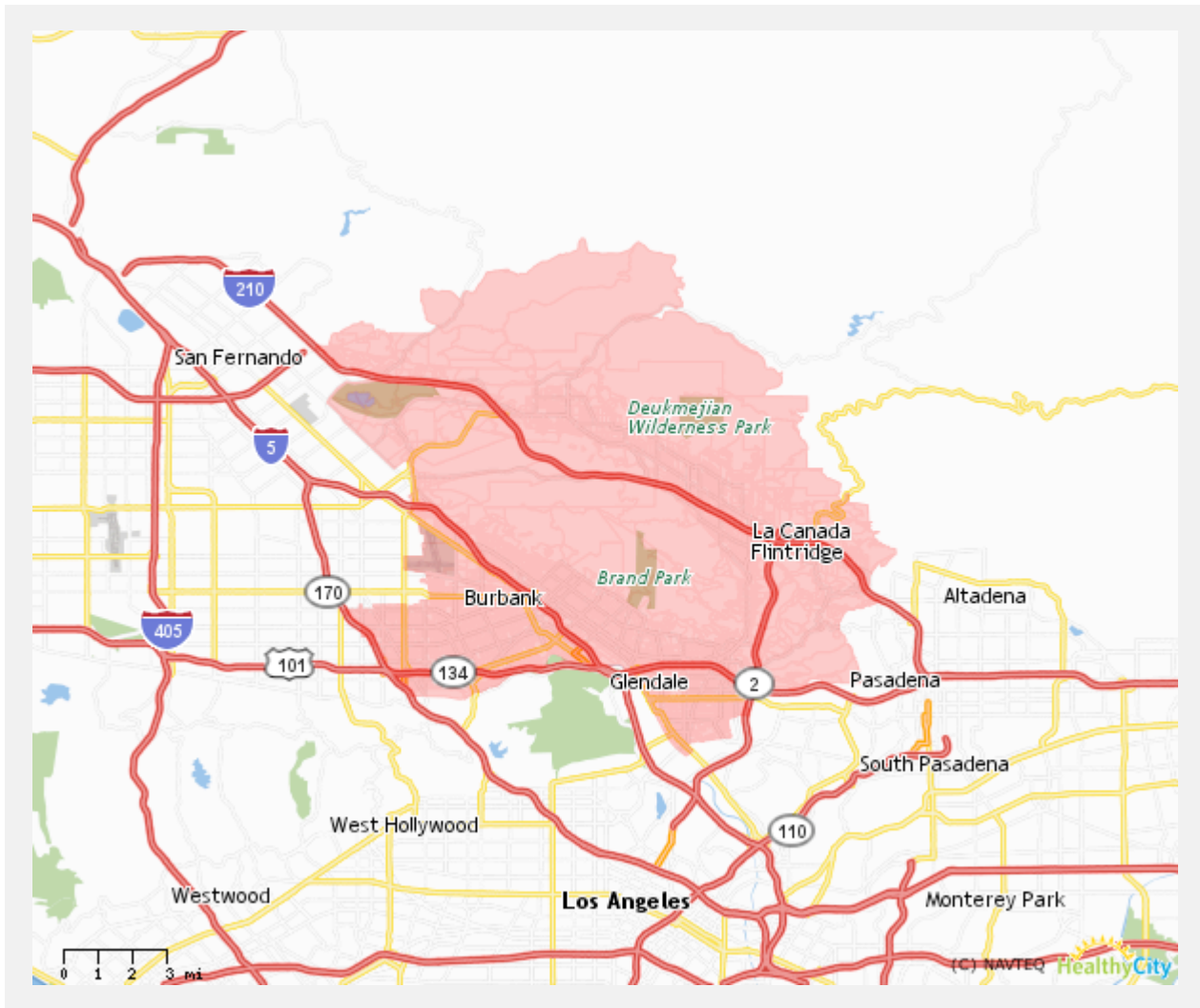
[REDACTED]  
SHADOW HILLS, CA 91040  
[REDACTED]



[Kagel Canyon – Lake View Terrace – Shadow Hills – La Tuna Canyon – Sunland-Tujunga – La Crescenta – Montrose – La Canada-Flintridge – Glendale - Burbank]

Located in the County of Los Angeles are Kagel Canyon rural mountains and equestrian, Lake View Terrace rural mountains and equestrian and Hansen Dam Recreation Center; Shadow Hills – rural mountains – equestrian; La Tuna Canyon and Verdugo Hills – rural-equestrian; Sunland-Tujunga, La Crescenta, La Canada-Flintridge - Montrose – rural, equestrian, suburban located between two mountain ranges (Verdugo and San Gabriel Mountains); Glendale and Burbank – rural-suburban and share the Verdugo Mountains and shopping and business.

These communities share the same watershed, the 210 Freeway for our economic and transportation corridor. Glendale and Burbank are our economic hubs for shopping,, jobs and entertainment.



### Redistricting Data: My COI

We believe the information we are supplying supports our position that Sunland-Tujunga should be in a district with our neighbors that have a common interest with us.

#### Population

Total Population: 464,301

-0.30% variance from ideal population

Ideal Population: 465,675

Original District: 465,704

Universe: Total Population

Datasource: U.S. Census Bureau Decennial Census

Data Year: 2010

Data Level: Census Block

<b>Total Population</b>	464,301
<b>Ideal</b>	465,675
<b>Variance</b>	-0.30%
<b>Original District</b>	465,704

#### Additional Information

Currently we are sliced and diced between many representatives that do not live close to our area and can readily participate in our concerns or events. We seek to change this by proposing this new map. This entire area that we propose is diverse in all aspects and cultures. The people live here because they enjoy the rural lifestyle. We, and our neighbors, seek to protect open space, advocate sustainable and responsible development and enhance our neighborhood character. Sunland-Tujunga also shares many historical sites with our Foothills neighbors. We are all working to save our watershed, protect the Rim of the Valley, our wildlife, our native trees and plants. 15% of LA's water comes from the Foothills area. We share equestrian and hiking trails too. as well as help to protect the Verdugo Mountains. We share the transportation corridor of Foothill Blvd. and the 210 Freeway and are working to discourage the 710 tunnel because of the environment and financial drain on the State. We share schools both public and private. Because of our ruralness, we depend on Glendale and Burbank for our shopping.

#### Conclusion

Our main goal is to be in the same district as our rural neighbors with whom we already share common interests and to be separated from the Valley who have no interest in our goals.

**Subject:** California Redistricting Process

**From:** Debby Beck <[REDACTED]>

**Date:** Tue, 28 Jun 2011 19:36:03 -0700 (PDT)

**To:** "[REDACTED]" <[REDACTED]>

Dear Commissioners:

I am writing to request that these communities be included in the same California State Voting District:

**Kagel Canyon - Lake View Terrace - Shadow Hills - La Tuna Canyon - Sunland-Tujunga - La Crescenta - Montrose - La Canada-Flintridge - Glendale -Burbank.**

Our communities share the same demographics and interests which include, but are not limited to:

**Income - Education - Housing - Transportation - Historic Preservation - Environment - Protection of Open Space - the Rim of the Valley - Angeles National Forest - San Gabriel Mountains - Verdugo Hills - Wildlife - Watershed - Hiking and Equestrian Trails - the 210 Freeway for our economic and transportation corridor - Two Nearby Colleges.** Glendale and Burbank are our economic hubs for **Medical - Shopping - Jobs - Entertainment.**

The current boundary proposal has my community joined with the mid-Valley flatland area, an area my community has little in common with. It is important that the redistricting be redrawn so that my community is joined with other communities that share our demographics and interests:

Located in the County of Los Angeles are **Kagel Canyon - Rural, Equestrian, Mountains; Lake View Terrace - Rural, Equestrian, Mountains and Hansen Dam Recreation Center; Shadow Hills - Rural, Equestrian, Mountains; La Tuna Canyon and Verdugo Hills - Rural, Equestrian; Sunland-Tujunga, La Crescenta, Montrose, La Canada-Flintridge - Rural, Equestrian, Suburban, located between Two Mountain Ranges (Verdugo and San Gabriel Mountains); Glendale and Burbank – Rural, Suburban and share the Verdugo Mountains, shopping and business.**

Attached is a map with the explanation of the commonality and inter-relationship of these areas that cannot be diminished and must be reconsidered.

Thank you for your consideration.

Debby Beck  
[REDACTED]  
Sunland CA 91040  
[REDACTED]

— Attachments —

Download All



AD 43 w ST2.2

**Subject:** CALIFORNIA REDISTRICTING PROCESS

**From:** Mel Murphy <[REDACTED]>

**Date:** Tue, 28 Jun 2011 19:40:11 -0700

**To:** "[REDACTED]" <[REDACTED]>

Dear Commissioners:

I am writing to request that these communities be included in the same California State Voting District:

**Kagel Canyon - Lake View Terrace - Shadow Hills - La Tuna Canyon - Sunland-Tujunga - La Crescenta - Montrose - La Canada-Flintridge - Glendale - Burbank.**

Our communities share the same demographics and interests which include, but are not limited to:

**Income - Education - Housing - Transportation - Historic Preservation - Environment - Protection of Open Space - the Rim of the Valley - Angeles National Forest - San Gabriel Mountains - Verdugo Hills - Wildlife - Watershed - Hiking and Equestrian Trails - the 210 Freeway for our economic and transportation corridor - Two Nearby Colleges.** Glendale and Burbank are our economic hubs for **Medical - Shopping - Jobs - Entertainment.**

The current boundary proposal has my community joined with the mid-Valley flatland area, an area my community has little in common with. It is important that the redistricting be redrawn so that my community is joined with other communities that share our demographics and interests:

Located in the County of Los Angeles are **Kagel Canyon - Rural, Equestrian, Mountains; Lake View Terrace - Rural, Equestrian, Mountains and Hansen Dam Recreation Center; Shadow Hills - Rural, Equestrian, Mountains; La Tuna Canyon and Verdugo Hills - Rural, Equestrian; Sunland-Tujunga, La Crescenta, Montrose, La Canada-Flintridge - Rural, Equestrian, Suburban, located between Two Mountain Ranges (Verdugo and San Gabriel Mountains); Glendale and Burbank – Rural, Suburban and share the Verdugo Mountains, shopping and business.**

Attached is a map with the explanation of the commonality and inter-relationship of these areas that cannot be diminished and must be reconsidered.

Thank you for your consideration.

Melvin Murphy

[REDACTED]  
Sunland, CA 91040

**Subject:** CALIFORNIA REDISTRICTING PROCESS

**From:** Dan Kronstadt <[REDACTED]>

**Date:** Tue, 28 Jun 2011 19:49:18 -0700

**To:** [REDACTED]

Dear Commissioners:

I am writing to request that these communities be included in the same California State Voting District:

**Kagel Canyon - Lake View Terrace - Shadow Hills - La Tuna Canyon - Sunland-Tujunga - La Crescenta - Montrose - La Canada-Flintridge - Glendale - Burbank.**

Our communities share the same demographics and interests which include, but are not limited to:

**Income - Education - Housing - Transportation - Historic Preservation - Environment - Protection of Open Space - the Rim of the Valley - Angeles National Forest - San Gabriel Mountains - Verdugo Hills - Wildlife - Watershed - Hiking and Equestrian Trails - the 210 Freeway for our economic and transportation corridor - Two Nearby Colleges.** Glendale and Burbank are our economic hubs for **Medical - Shopping - Jobs - Entertainment.**

The current boundary proposal has my community joined with the mid-Valley flatland area, an area my community has little in common with. It is important that the redistricting be redrawn so that my community is joined with other communities that share our demographics and interests:

Located in the County of Los Angeles are **Kagel Canyon - Rural, Equestrian, Mountains; Lake View Terrace - Rural, Equestrian, Mountains and Hansen Dam Recreation Center; Shadow Hills - Rural, Equestrian, Mountains; La Tuna Canyon and Verdugo Hills - Rural, Equestrian; Sunland-Tujunga, La Crescenta, Montrose, La Canada-Flintridge - Rural, Equestrian, Suburban, located between Two Mountain Ranges (Verdugo and San Gabriel Mountains); Glendale and Burbank - Rural, Suburban and share the Verdugo Mountains, shopping and business.**

Attached is a map with the explanation of the commonality and inter-relationship of these areas that cannot be diminished and must be reconsidered.

Thank you for your consideration.

Dan Kronstadt  
[REDACTED]  
Shadow Hills, CA 91040  
[REDACTED]



[Kagel Canyon – Lake View Terrace – Shadow Hills – La Tuna Canyon – Sunland-Tujunga – La Crescenta – Montrose – La Canada-Flintridge – Glendale - Burbank]

Located in the County of Los Angeles are Kagel Canyon rural mountains and equestrian, Lake View Terrace rural mountains and equestrian and Hansen Dam Recreation Center; Shadow Hills – rural mountains – equestrian; La Tuna Canyon and Verdugo Hills – rural-equestrian; Sunland-Tujunga, La Crescenta, La Canada-Flintridge - Montrose – rural, equestrian, suburban located between two mountain ranges (Verdugo and San Gabriel Mountains); Glendale and Burbank – rural-suburban and share the Verdugo Mountains and shopping and business.

These communities share the same watershed, the 210 Freeway for our economic and transportation corridor. Glendale and Burbank are our economic hubs for shopping,, jobs and entertainment.



### Redistricting Data: My COI

We believe the information we are supplying supports our position that Sunland-Tujunga should be in a district with our neighbors that have a common interest with us.

#### Population

Total Population: 464,301

-0.30% variance from ideal population

Ideal Population: 465,675

Original District: 465,704

Universe: Total Population

Datasource: U.S. Census Bureau Decennial Census

Data Year: 2010

Data Level: Census Block

<b>Total Population</b>	464,301
<b>Ideal</b>	465,675
<b>Variance</b>	-0.30%
<b>Original District</b>	465,704

#### Additional Information

Currently we are sliced and diced between many representatives that do not live close to our area and can readily participate in our concerns or events. We seek to change this by proposing this new map. This entire area that we propose is diverse in all aspects and cultures. The people live here because they enjoy the rural lifestyle. We, and our neighbors, seek to protect open space, advocate sustainable and responsible development and enhance our neighborhood character. Sunland-Tujunga also shares many historical sites with our Foothills neighbors. We are all working to save our watershed, protect the Rim of the Valley, our wildlife, our native trees and plants. 15% of LA's water comes from the Foothills area. We share equestrian and hiking trails too. as well as help to protect the Verdugo Mountains. We share the transportation corridor of Foothill Blvd. and the 210 Freeway and are working to discourage the 710 tunnel because of the environment and financial drain on the State. We share schools both public and private. Because of our ruralness, we depend on Glendale and Burbank for our shopping.

#### Conclusion

Our main goal is to be in the same district as our rural neighbors with whom we already share common interests and to be separated from the Valley who have no interest in our goals.

**Subject:** CALIFORNIA REDISTRICTING PROCESS

**From:** "Jean Traubner" <[REDACTED]>

**Date:** Tue, 28 Jun 2011 20:12:12 -0700

**To:** <[REDACTED]>

----- Original Message -----

**From:** [REDACTED]

**Sent:** Tuesday, June 28, 2011 6:39 PM

**Subject:** URGENT: Redistricting - Please Take Action Before MIDNIGHT- PS

Dear Commissioners:

I am writing to request that these communities be included in the same California State Voting District:

**Kagel Canyon - Lake View Terrace - Shadow Hills - La Tuna Canyon - Sunland-Tujunga - La Crescenta - Montrose - La Canada-Flintridge - Glendale - Burbank.**

Our communities share the same demographics and interests which include, but are not limited to:

**Income - Education - Housing - Transportation - Historic Preservation - Environment - Protection of Open Space - the Rim of the Valley - Angeles National Forest - San Gabriel Mountains - Verdugo Hills - Wildlife - Watershed - Hiking and Equestrian Trails - the 210 Freeway for our economic and transportation corridor - Two Nearby Colleges.** Glendale and Burbank are our economic hubs for **Medical - Shopping - Jobs - Entertainment.**

The current boundary proposal has my community joined with the mid-Valley flatland area, an area my community has little in common with. It is important that the redistricting be redrawn so that my community is joined with other communities that share our demographics and interests:

Located in the County of Los Angeles are **Kagel Canyon - Rural, Equestrian, Mountains; Lake View Terrace - Rural, Equestrian, Mountains and Hansen Dam Recreation Center; Shadow Hills - Rural, Equestrian, Mountains; La Tuna Canyon and Verdugo Hills - Rural, Equestrian; Sunland-Tujunga, La Crescenta, Montrose, La Canada-Flintridge - Rural, Equestrian, Suburban, located between Two Mountain Ranges (Verdugo and San Gabriel Mountains); Glendale and Burbank - Rural, Suburban and share the Verdugo Mountains, shopping and business.**

Attached is a map with the explanation of the commonality and inter-relationship of these areas that cannot be diminished and must be reconsidered.

Thank you for your consideration.

Jean Traubner

[REDACTED]  
Shadow Hills, Ca 91040  
[REDACTED]



[Kagel Canyon – Lake View Terrace – Shadow Hills – La Tuna Canyon – Sunland-Tujunga – La Crescenta – Montrose – La Canada-Flintridge – Glendale - Burbank]

Located in the County of Los Angeles are Kagel Canyon rural mountains and equestrian, Lake View Terrace rural mountains and equestrian and Hansen Dam Recreation Center; Shadow Hills – rural mountains – equestrian; La Tuna Canyon and Verdugo Hills – rural-equestrian; Sunland-Tujunga, La Crescenta, La Canada-Flintridge - Montrose – rural, equestrian, suburban located between two mountain ranges (Verdugo and San Gabriel Mountains); Glendale and Burbank – rural-suburban and share the Verdugo Mountains and shopping and business.

These communities share the same watershed, the 210 Freeway for our economic and transportation corridor. Glendale and Burbank are our economic hubs for shopping,, jobs and entertainment.



### Redistricting Data: My COI

We believe the information we are supplying supports our position that Sunland-Tujunga should be in a district with our neighbors that have a common interest with us.

#### Population

Total Population: 464,301

-0.30% variance from ideal population

Ideal Population: 465,675

Original District: 465,704

Universe: Total Population

Datasource: U.S. Census Bureau Decennial Census

Data Year: 2010

Data Level: Census Block

<b>Total Population</b>	464,301
<b>Ideal</b>	465,675
<b>Variance</b>	-0.30%
<b>Original District</b>	465,704

#### Additional Information

Currently we are sliced and diced between many representatives that do not live close to our area and can readily participate in our concerns or events. We seek to change this by proposing this new map. This entire area that we propose is diverse in all aspects and cultures. The people live here because they enjoy the rural lifestyle. We, and our neighbors, seek to protect open space, advocate sustainable and responsible development and enhance our neighborhood character. Sunland-Tujunga also shares many historical sites with our Foothills neighbors. We are all working to save our watershed, protect the Rim of the Valley, our wildlife, our native trees and plants. 15% of LA's water comes from the Foothills area. We share equestrian and hiking trails too. as well as help to protect the Verdugo Mountains. We share the transportation corridor of Foothill Blvd. and the 210 Freeway and are working to discourage the 710 tunnel because of the environment and financial drain on the State. We share schools both public and private. Because of our ruralness, we depend on Glendale and Burbank for our shopping.

#### Conclusion

Our main goal is to be in the same district as our rural neighbors with whom we already share common interests and to be separated from the Valley who have no interest in our goals.

**Subject:** CALIFORNIA REDISTRICTING PROCESS

**From:** "Jeanne Ouellette" <[REDACTED]>

**Date:** Tue, 28 Jun 2011 21:26:43 -0700

**To:** <[REDACTED]>

Dear Commissioners:

I am writing to request that these communities be included in the same California State Voting District:

**Kagel Canyon - Lake View Terrace - Shadow Hills - La Tuna Canyon - Sunland-Tujunga - La Crescenta - Montrose - La Canada-Flintridge - Glendale - Burbank.**

Our communities share the same demographics and interests which include, but are not limited to:

**Income - Education - Housing - Transportation - Historic Preservation - Environment - Protection of Open Space - the Rim of the Valley - Angeles National Forest - San Gabriel Mountains - Verdugo Hills - Wildlife - Watershed - Hiking and Equestrian Trails - the 210 Freeway for our economic and transportation corridor - Two Nearby Colleges.** Glendale and Burbank are our economic hubs for **Medical - Shopping - Jobs - Entertainment.**

The current boundary proposal has my community joined with the mid-Valley flatland area, an area my community has little in common with. It is important that the redistricting be redrawn so that my community is joined with other communities that share our demographics and interests:

Located in the County of Los Angeles are **Kagel Canyon - Rural, Equestrian, Mountains; Lake View Terrace - Rural, Equestrian, Mountains and Hansen Dam Recreation Center; Shadow Hills -**

**Rural, Equestrian, Mountains; La Tuna Canyon and Verdugo Hills - Rural, Equestrian; Sunland-**

**Tujunga, La Crescenta, Montrose, La Canada-Flintridge - Rural, Equestrian, Suburban, located**

**between Two Mountain Ranges (Verdugo and San Gabriel Mountains); Glendale and Burbank - Rural, Suburban and share the Verdugo Mountains, shopping and business.**

Attached is a map with the explanation of the commonality and inter-relationship of these areas that cannot be diminished and must be reconsidered.

Thank you for your consideration.

Jeanne Ouellette

[REDACTED]  
Shadow Hills, CA 91040

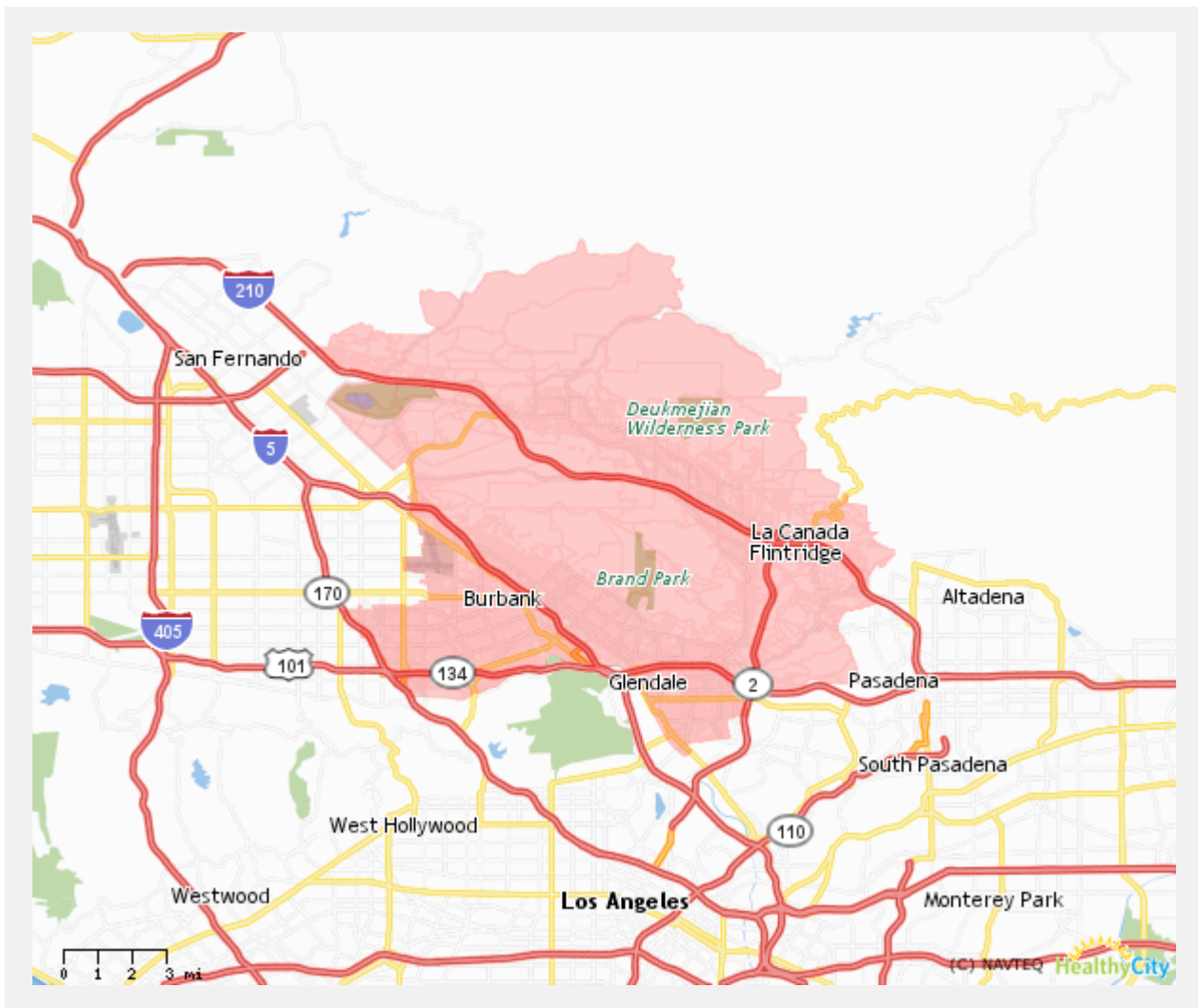
[REDACTED]



[Kagel Canyon – Lake View Terrace – Shadow Hills – La Tuna Canyon – Sunland-Tujunga – La Crescenta – Montrose – La Canada-Flintridge – Glendale - Burbank]

Located in the County of Los Angeles are Kagel Canyon rural mountains and equestrian, Lake View Terrace rural mountains and equestrian and Hansen Dam Recreation Center; Shadow Hills – rural mountains – equestrian; La Tuna Canyon and Verdugo Hills – rural-equestrian; Sunland-Tujunga, La Crescenta, La Canada-Flintridge - Montrose – rural, equestrian, suburban located between two mountain ranges (Verdugo and San Gabriel Mountains); Glendale and Burbank – rural-suburban and share the Verdugo Mountains and shopping and business.

These communities share the same watershed, the 210 Freeway for our economic and transportation corridor. Glendale and Burbank are our economic hubs for shopping,, jobs and entertainment.



### Redistricting Data: My COI

We believe the information we are supplying supports our position that Sunland-Tujunga should be in a district with our neighbors that have a common interest with us.

#### Population

Total Population: 464,301

-0.30% variance from ideal population

Ideal Population: 465,675

Original District: 465,704

Universe: Total Population

Datasource: U.S. Census Bureau Decennial Census

Data Year: 2010

Data Level: Census Block

<b>Total Population</b>	464,301
<b>Ideal</b>	465,675
<b>Variance</b>	-0.30%
<b>Original District</b>	465,704

#### Additional Information

Currently we are sliced and diced between many representatives that do not live close to our area and can readily participate in our concerns or events. We seek to change this by proposing this new map. This entire area that we propose is diverse in all aspects and cultures. The people live here because they enjoy the rural lifestyle. We, and our neighbors, seek to protect open space, advocate sustainable and responsible development and enhance our neighborhood character. Sunland-Tujunga also shares many historical sites with our Foothills neighbors. We are all working to save our watershed, protect the Rim of the Valley, our wildlife, our native trees and plants. 15% of LA's water comes from the Foothills area. We share equestrian and hiking trails too. as well as help to protect the Verdugo Mountains. We share the transportation corridor of Foothill Blvd. and the 210 Freeway and are working to discourage the 710 tunnel because of the environment and financial drain on the State. We share schools both public and private. Because of our ruralness, we depend on Glendale and Burbank for our shopping.

#### Conclusion

Our main goal is to be in the same district as our rural neighbors with whom we already share common interests and to be separated from the Valley who have no interest in our goals.

**Subject:** CALIFORNIA REDISTRICTING PROCESS

**From:** Ulla Parivar <[REDACTED]>

**Date:** Tue, 28 Jun 2011 21:50:44 -0700

**To:** [REDACTED]

Dear Commissioners:

I am writing to request that these communities be included in the same California State Voting District:

**Kagel Canyon - Lake View Terrace - Shadow Hills - La Tuna Canyon - Sunland-Tujunga - La Crescenta - Montrose - La Canada-Flintridge - Glendale - Burbank.**

Our communities share the same demographics and interests which include, but are not limited to:

**Income - Education - Housing - Transportation - Historic Preservation - Environment - Protection of Open Space - the Rim of the Valley - Angeles National Forest - San Gabriel Mountains - Verdugo Hills - Wildlife - Watershed - Hiking and Equestrian Trails - the 210 Freeway for our economic and transportation corridor - Two Nearby Colleges. Glendale and Burbank are our economic hubs for Medical - Shopping - Jobs - Entertainment.**

The current boundary proposal has my community joined with the mid-Valley flatland area, an area my community has little in common with. It is important that the redistricting be redrawn so that my community is joined with other communities that share our demographics and interests:

Located in the County of Los Angeles are **Kagel Canyon - Rural, Equestrian, Mountains; Lake View Terrace - Rural, Equestrian, Mountains and Hansen Dam Recreation Center; Shadow Hills - Rural, Equestrian, Mountains; La Tuna Canyon and Verdugo Hills - Rural, Equestrian; Sunland-Tujunga, La Crescenta, Montrose, La Canada-Flintridge - Rural, Equestrian, Suburban, located between Two Mountain Ranges (Verdugo and San Gabriel Mountains); Glendale and Burbank – Rural, Suburban and share the Verdugo Mountains, shopping and business.**

Attached is a map with the explanation of the commonality and inter-relationship of these areas that cannot be diminished and must be reconsidered.

Thank you for your consideration.

Ulla Parivar

[REDACTED]  
Shadow Hills, CA 91040

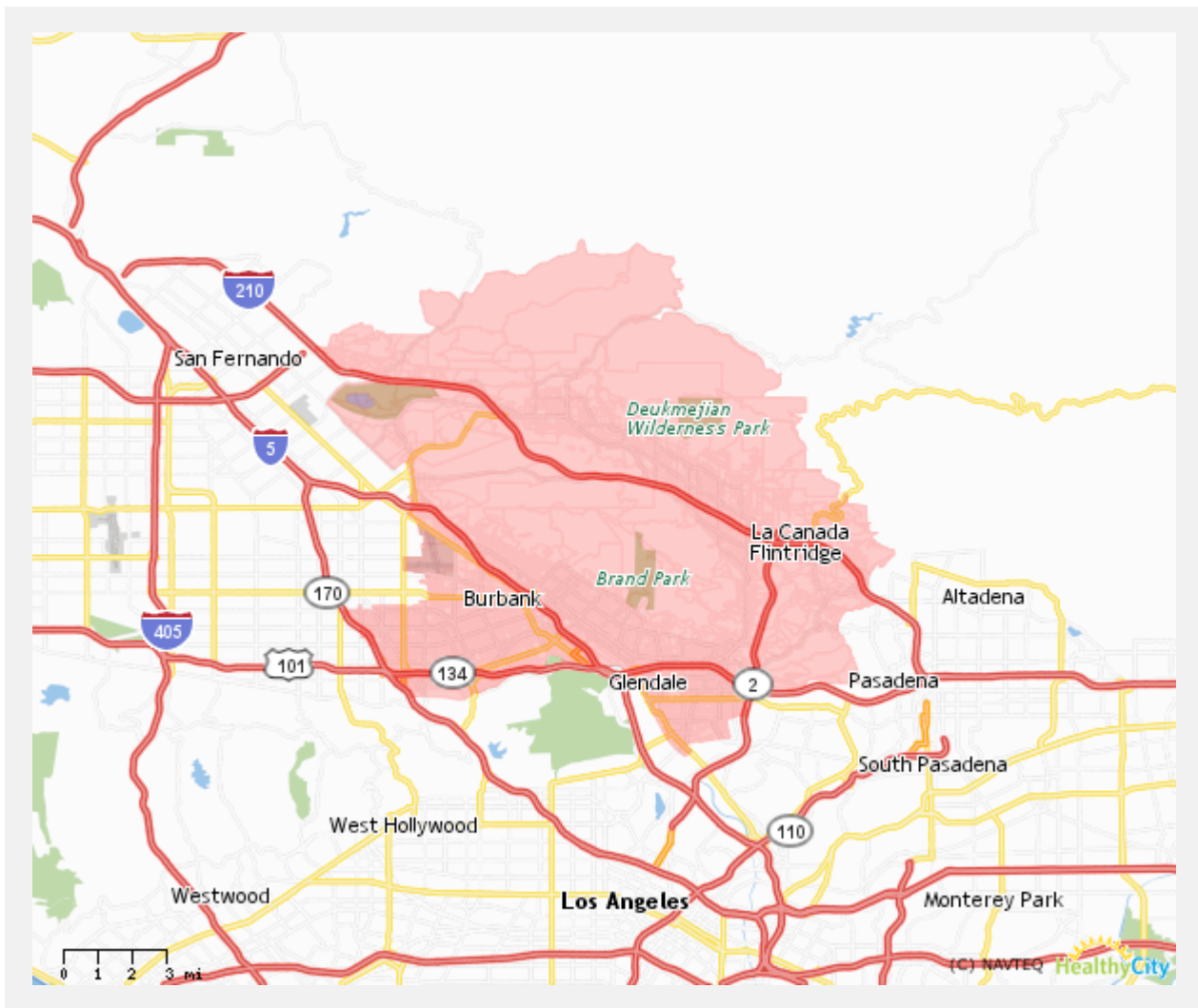
[REDACTED]



[Kagel Canyon – Lake View Terrace – Shadow Hills – La Tuna Canyon – Sunland-Tujunga – La Crescenta – Montrose – La Canada-Flintridge – Glendale - Burbank]

Located in the County of Los Angeles are Kagel Canyon rural mountains and equestrian, Lake View Terrace rural mountains and equestrian and Hansen Dam Recreation Center; Shadow Hills – rural mountains – equestrian; La Tuna Canyon and Verdugo Hills – rural-equestrian; Sunland-Tujunga, La Crescenta, La Canada-Flintridge - Montrose – rural, equestrian, suburban located between two mountain ranges (Verdugo and San Gabriel Mountains); Glendale and Burbank – rural-suburban and share the Verdugo Mountains and shopping and business.

These communities share the same watershed, the 210 Freeway for our economic and transportation corridor. Glendale and Burbank are our economic hubs for shopping,, jobs and entertainment.



### Redistricting Data: My COI

We believe the information we are supplying supports our position that Sunland-Tujunga should be in a district with our neighbors that have a common interest with us.

#### Population

Total Population: 464,301  
-0.30% variance from ideal population  
Ideal Population: 465,675  
Original District: 465,704

Universe: Total Population  
Datasource: U.S. Census Bureau Decennial Census  
Data Year: 2010  
Data Level: Census Block

<b>Total Population</b>	464,301
<b>Ideal</b>	465,675
<b>Variance</b>	-0.30%
<b>Original District</b>	465,704

#### Additional Information

Currently we are sliced and diced between many representatives that do not live close to our area and can readily participate in our concerns or events. We seek to change this by proposing this new map. This entire area that we propose is diverse in all aspects and cultures. The people live here because they enjoy the rural lifestyle. We, and our neighbors, seek to protect open space, advocate sustainable and responsible development and enhance our neighborhood character. Sunland-Tujunga also shares many historical sites with our Foothills neighbors. We are all working to save our watershed, protect the Rim of the Valley, our wildlife, our native trees and plants. 15% of LA's water comes from the Foothills area. We share equestrian and hiking trails too. as well as help to protect the Verdugo Mountains. We share the transportation corridor of Foothill Blvd. and the 210 Freeway and are working to discourage the 710 tunnel because of the environment and financial drain on the State. We share schools both public and private. Because of our ruralness, we depend on Glendale and Burbank for our shopping.

#### Conclusion

Our main goal is to be in the same district as our rural neighbors with whom we already share common interests and to be separated from the Valley who have no interest in our goals.

**Subject:** CALIFORNIA REDISTRICTING PROCESS

**From:** [REDACTED]

**Date:** Tue, 28 Jun 2011 22:06:39 -0700

**To:** [REDACTED]

Dear Commissioners:

I am writing to request that these communities be included in the same California State Voting District:

**Kagel Canyon - Lake View Terrace - Shadow Hills - La Tuna Canyon - Sunland-Tujunga - La Crescenta - Montrose - La Canada-Flintridge - Glendale - Burbank.**

Our communities share the same demographics and interests which include, but are not limited to:

**Income - Education - Housing - Transportation - Historic Preservation - Environment - Protection of Open Space - the Rim of the Valley - Angeles National Forest - San Gabriel Mountains - Verdugo Hills - Wildlife - Watershed - Hiking and Equestrian Trails - the 210 Freeway for our economic and transportation corridor - Two Nearby Colleges. Glendale and Burbank are our economic hubs for Medical - Shopping - Jobs - Entertainment.**

The current boundary proposal has my community joined with the mid-Valley flatland area, an area my community has little in common with. It is important that the redistricting be redrawn so that my community is joined with other communities that share our demographics and interests:

Located in the County of Los Angeles are **Kagel Canyon - Rural, Equestrian, Mountains; Lake View Terrace - Rural, Equestrian, Mountains and Hansen Dam Recreation Center; Shadow Hills - Rural, Equestrian, Mountains; La Tuna Canyon and Verdugo Hills - Rural, Equestrian; Sunland-Tujunga, La Crescenta, Montrose, La Canada-Flintridge - Rural, Equestrian, Suburban, located between Two Mountain Ranges (Verdugo and San Gabriel Mountains); Glendale and Burbank - Rural, Suburban and share the Verdugo Mountains, shopping and business.**

Attached is a map with the explanation of the commonality and inter-relationship of these areas that cannot be diminished and must be reconsidered.

Thank you for your consideration.

Ray Miller

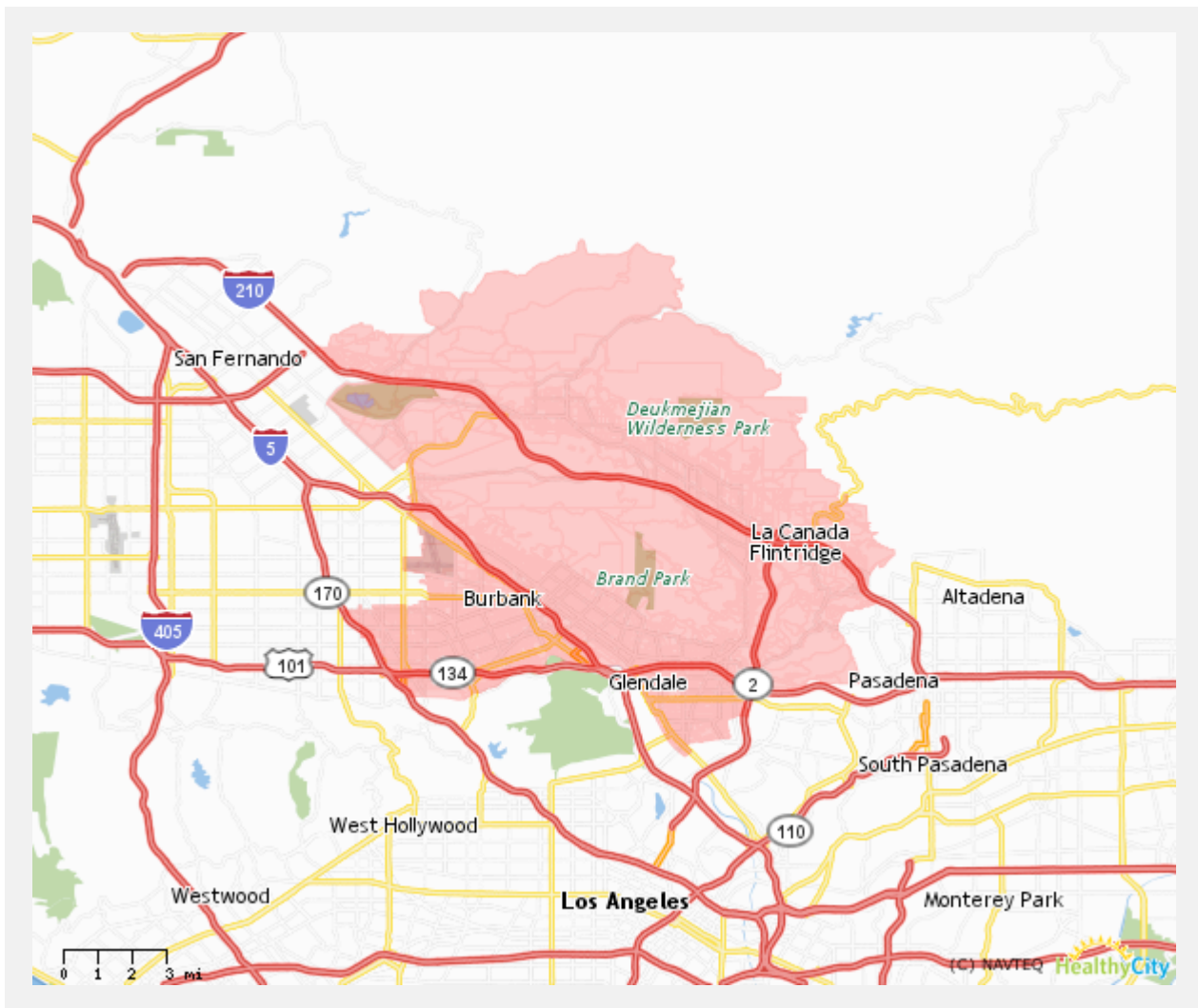
[REDACTED]  
Shadow Hills, CA 91040  
[REDACTED]



[Kagel Canyon – Lake View Terrace – Shadow Hills – La Tuna Canyon – Sunland-Tujunga – La Crescenta – Montrose – La Canada-Flintridge – Glendale - Burbank]

Located in the County of Los Angeles are Kagel Canyon rural mountains and equestrian, Lake View Terrace rural mountains and equestrian and Hansen Dam Recreation Center; Shadow Hills – rural mountains – equestrian; La Tuna Canyon and Verdugo Hills – rural-equestrian; Sunland-Tujunga, La Crescenta, La Canada-Flintridge - Montrose – rural, equestrian, suburban located between two mountain ranges (Verdugo and San Gabriel Mountains); Glendale and Burbank – rural-suburban and share the Verdugo Mountains and shopping and business.

These communities share the same watershed, the 210 Freeway for our economic and transportation corridor. Glendale and Burbank are our economic hubs for shopping,, jobs and entertainment.



### Redistricting Data: My COI

We believe the information we are supplying supports our position that Sunland-Tujunga should be in a district with our neighbors that have a common interest with us.

#### Population

Total Population: 464,301  
-0.30% variance from ideal population  
Ideal Population: 465,675  
Original District: 465,704

Universe: Total Population  
Datasource: U.S. Census Bureau Decennial Census  
Data Year: 2010  
Data Level: Census Block

<b>Total Population</b>	464,301
<b>Ideal</b>	465,675
<b>Variance</b>	-0.30%
<b>Original District</b>	465,704

#### Additional Information

Currently we are sliced and diced between many representatives that do not live close to our area and can readily participate in our concerns or events. We seek to change this by proposing this new map. This entire area that we propose is diverse in all aspects and cultures. The people live here because they enjoy the rural lifestyle. We, and our neighbors, seek to protect open space, advocate sustainable and responsible development and enhance our neighborhood character. Sunland-Tujunga also shares many historical sites with our Foothills neighbors. We are all working to save our watershed, protect the Rim of the Valley, our wildlife, our native trees and plants. 15% of LA's water comes from the Foothills area. We share equestrian and hiking trails too. as well as help to protect the Verdugo Mountains. We share the transportation corridor of Foothill Blvd. and the 210 Freeway and are working to discourage the 710 tunnel because of the environment and financial drain on the State. We share schools both public and private. Because of our ruralness, we depend on Glendale and Burbank for our shopping.

#### Conclusion

Our main goal is to be in the same district as our rural neighbors with whom we already share common interests and to be separated from the Valley who have no interest in our goals.

**Subject:** CALIFORNIA REDISTRICTING PROCESS

**From:** "Perera, Janaka" <[REDACTED]>

**Date:** Wed, 29 Jun 2011 05:33:22 +0000

**To:** "[REDACTED]" <[REDACTED]>

Dear Commissioners:

I am writing to request that these communities be included in the same California State Voting District:

**Kagel Canyon - Lake View Terrace - Shadow Hills - La Tuna Canyon - Sunland-Tujunga - La Crescenta - Montrose - La Canada-Flintridge - Glendale - Burbank.**

Our communities share the same demographics and interests which include, but are not limited to:

**Income - Education - Housing - Transportation - Historic Preservation - Environment - Protection of Open Space - the Rim of the Valley - Angeles National Forest - San Gabriel Mountains - Verdugo Hills - Wildlife - Watershed - Hiking and Equestrian Trails - the 210 Freeway for our economic and transportation corridor - Two Nearby Colleges.** Glendale and Burbank are our economic hubs for **Medical - Shopping - Jobs - Entertainment.**

The current boundary proposal has my community joined with the mid-Valley flatland area, an area my community has little in common with. It is important that the redistricting be redrawn so that my community is joined with other communities that share our demographics and interests:

Located in the County of Los Angeles are **Kagel Canyon - Rural, Equestrian, Mountains; Lake View Terrace - Rural, Equestrian, Mountains and Hansen Dam Recreation Center; Shadow Hills -**

**Rural, Equestrian, Mountains; La Tuna Canyon and Verdugo Hills - Rural, Equestrian; Sunland-**

**Tujunga, La Crescenta, Montrose, La Canada-Flintridge - Rural, Equestrian, Suburban, located**

**between Two Mountain Ranges (Verdugo and San Gabriel Mountains); Glendale and Burbank - Rural, Suburban and share the Verdugo Mountains, shopping and business.**

Attached is a map with the explanation of the commonality and inter-relationship of these areas that cannot be diminished and must be reconsidered.

Thank you for your consideration.

Janaka Perera

[REDACTED] Shadow Hills, Ca 91040

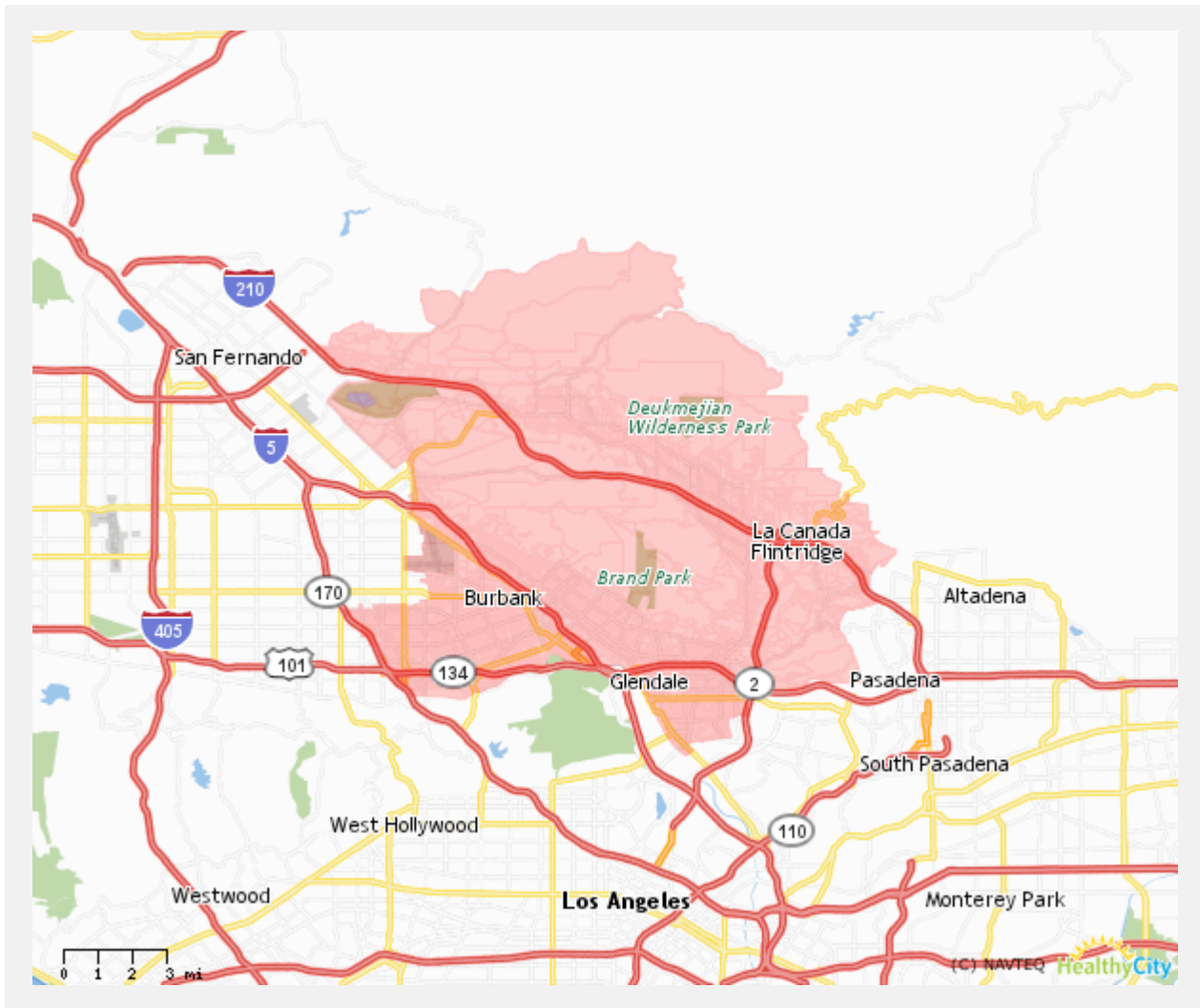
---

This message w/attachments (message) is intended solely for the use of the intended recipient(s) and may contain information that is privileged, confidential or proprietary. If you are not an

[Kagel Canyon – Lake View Terrace – Shadow Hills – La Tuna Canyon – Sunland-Tujunga – La Crescenta – Montrose – La Canada-Flintridge – Glendale - Burbank]

Located in the County of Los Angeles are Kagel Canyon rural mountains and equestrian, Lake View Terrace rural mountains and equestrian and Hansen Dam Recreation Center; Shadow Hills – rural mountains – equestrian; La Tuna Canyon and Verdugo Hills – rural-equestrian; Sunland-Tujunga, La Crescenta, La Canada-Flintridge - Montrose – rural, equestrian, suburban located between two mountain ranges (Verdugo and San Gabriel Mountains); Glendale and Burbank – rural-suburban and share the Verdugo Mountains and shopping and business.

These communities share the same watershed, the 210 Freeway for our economic and transportation corridor. Glendale and Burbank are our economic hubs for shopping,, jobs and entertainment.



### Redistricting Data: My COI

We believe the information we are supplying supports our position that Sunland-Tujunga should be in a district with our neighbors that have a common interest with us.

#### Population

Total Population: 464,301

-0.30% variance from ideal population

Ideal Population: 465,675

Original District: 465,704

Universe: Total Population

Datasource: U.S. Census Bureau Decennial Census

Data Year: 2010

Data Level: Census Block

<b>Total Population</b>	464,301
<b>Ideal</b>	465,675
<b>Variance</b>	-0.30%
<b>Original District</b>	465,704

#### Additional Information

Currently we are sliced and diced between many representatives that do not live close to our area and can readily participate in our concerns or events. We seek to change this by proposing this new map. This entire area that we propose is diverse in all aspects and cultures. The people live here because they enjoy the rural lifestyle. We, and our neighbors, seek to protect open space, advocate sustainable and responsible development and enhance our neighborhood character. Sunland-Tujunga also shares many historical sites with our Foothills neighbors. We are all working to save our watershed, protect the Rim of the Valley, our wildlife, our native trees and plants. 15% of LA's water comes from the Foothills area. We share equestrian and hiking trails too. as well as help to protect the Verdugo Mountains. We share the transportation corridor of Foothill Blvd. and the 210 Freeway and are working to discourage the 710 tunnel because of the environment and financial drain on the State. We share schools both public and private. Because of our ruralness, we depend on Glendale and Burbank for our shopping.

#### Conclusion

Our main goal is to be in the same district as our rural neighbors with whom we already share common interests and to be separated from the Valley who have no interest in our goals.

intended recipient, please notify the sender, and then please delete and destroy all copies and attachments, and be advised that any review or dissemination of, or the taking of any action in reliance on, the information contained in or attached to this message is prohibited.

Unless specifically indicated, this message is not an offer to sell or a solicitation of any investment products or other financial product or service, an official confirmation of any transaction, or an official statement of Sender. Subject to applicable law, Sender may intercept, monitor, review and retain e-communications (EC) traveling through its networks/systems and may produce any such EC to regulators, law enforcement, in litigation and as required by law. The laws of the country of each sender/recipient may impact the handling of EC, and EC may be archived, supervised and produced in countries other than the country in which you are located. This message cannot be guaranteed to be secure or free of errors or viruses.

References to "Sender" are references to any subsidiary of Bank of America Corporation.

Securities and Insurance Products: \* Are Not FDIC Insured \* Are Not Bank Guaranteed \* May Lose Value \* Are Not a Bank Deposit \* Are Not a Condition to Any Banking Service or Activity \* Are Not Insured by Any Federal Government Agency. Attachments that are part of this EC may have additional important disclosures and disclaimers, which you should read. This message is subject to terms available at the following link:

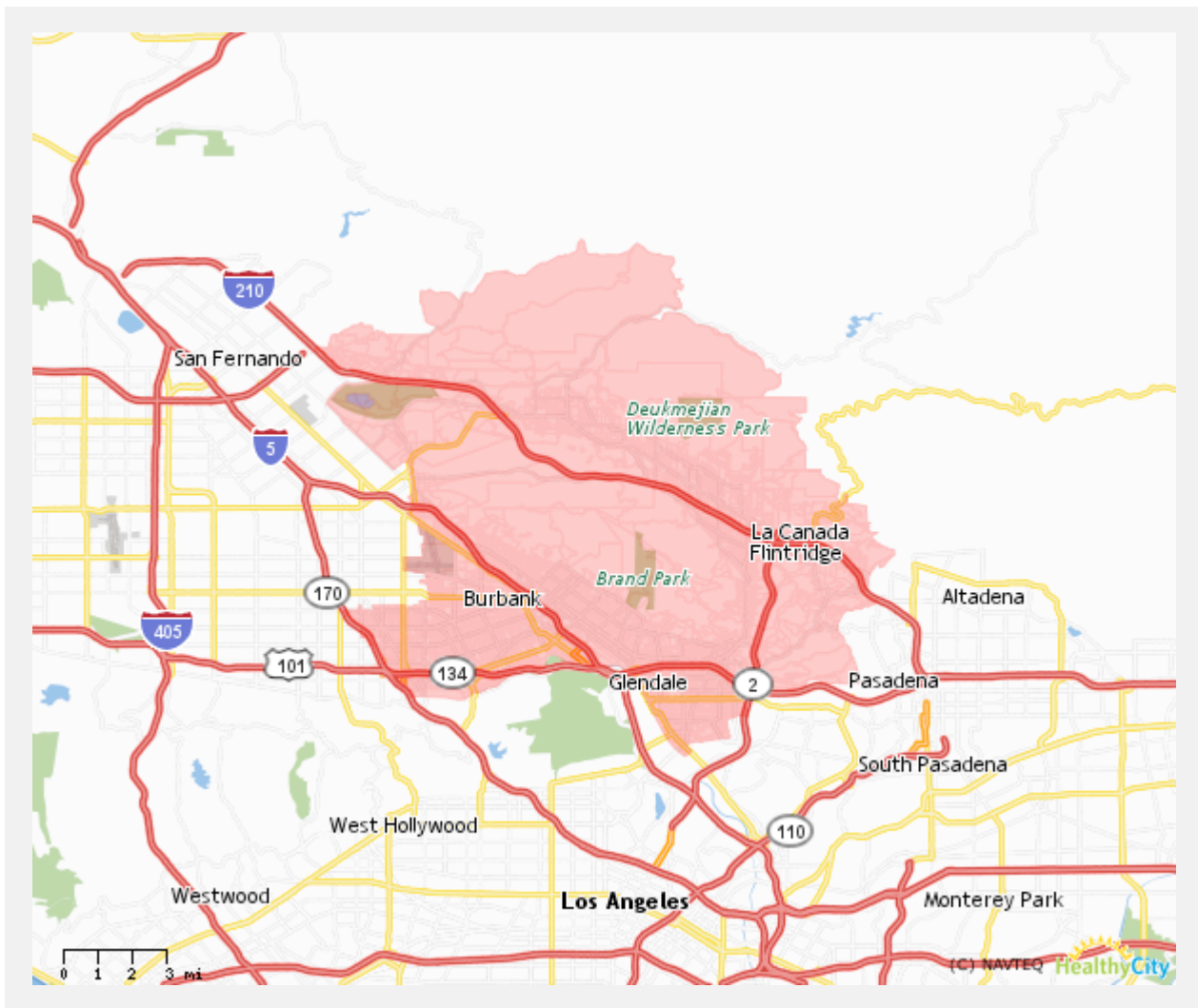
<http://www.bankofamerica.com/emaildisclaimer>. By messaging with Sender you consent to the foregoing.

**AD 43 w ST2.2.pdf**

[Kagel Canyon – Lake View Terrace – Shadow Hills – La Tuna Canyon – Sunland-Tujunga – La Crescenta – Montrose – La Canada-Flintridge – Glendale - Burbank]

Located in the County of Los Angeles are Kagel Canyon rural mountains and equestrian, Lake View Terrace rural mountains and equestrian and Hansen Dam Recreation Center; Shadow Hills – rural mountains – equestrian; La Tuna Canyon and Verdugo Hills – rural-equestrian; Sunland-Tujunga, La Crescenta, La Canada-Flintridge - Montrose – rural, equestrian, suburban located between two mountain ranges (Verdugo and San Gabriel Mountains); Glendale and Burbank – rural-suburban and share the Verdugo Mountains and shopping and business.

These communities share the same watershed, the 210 Freeway for our economic and transportation corridor. Glendale and Burbank are our economic hubs for shopping,, jobs and entertainment.



### Redistricting Data: My COI

We believe the information we are supplying supports our position that Sunland-Tujunga should be in a district with our neighbors that have a common interest with us.

#### Population

Total Population: 464,301  
-0.30% variance from ideal population  
Ideal Population: 465,675  
Original District: 465,704

Universe: Total Population  
Datasource: U.S. Census Bureau Decennial Census  
Data Year: 2010  
Data Level: Census Block

<b>Total Population</b>	464,301
<b>Ideal</b>	465,675
<b>Variance</b>	-0.30%
<b>Original District</b>	465,704

#### Additional Information

Currently we are sliced and diced between many representatives that do not live close to our area and can readily participate in our concerns or events. We seek to change this by proposing this new map. This entire area that we propose is diverse in all aspects and cultures. The people live here because they enjoy the rural lifestyle. We, and our neighbors, seek to protect open space, advocate sustainable and responsible development and enhance our neighborhood character. Sunland-Tujunga also shares many historical sites with our Foothills neighbors. We are all working to save our watershed, protect the Rim of the Valley, our wildlife, our native trees and plants. 15% of LA's water comes from the Foothills area. We share equestrian and hiking trails too. as well as help to protect the Verdugo Mountains. We share the transportation corridor of Foothill Blvd. and the 210 Freeway and are working to discourage the 710 tunnel because of the environment and financial drain on the State. We share schools both public and private. Because of our ruralness, we depend on Glendale and Burbank for our shopping.

#### Conclusion

Our main goal is to be in the same district as our rural neighbors with whom we already share common interests and to be separated from the Valley who have no interest in our goals.

**Subject:** CALIFORNIA REDISTRICTING PROCESS

**From:** Luke Manke <[REDACTED]>

**Date:** Tue, 28 Jun 2011 22:36:44 -0700

**To:** <[REDACTED]>

Dear Commissioners:

I am writing to request that these communities be included in the same California State Voting District:

**Kagel Canyon - Lake View Terrace - Shadow Hills - La Tuna Canyon - Sunland-Tujunga - La Crescenta - Montrose - La Canada-Flintridge - Glendale - Burbank.**

Our communities share the same demographics and interests which include, but are not limited to:

**Income - Education - Housing - Transportation - Historic Preservation - Environment - Protection of Open Space - the Rim of the Valley - Angeles National Forest - San Gabriel Mountains - Verdugo Hills - Wildlife - Watershed - Hiking and Equestrian Trails - the 210 Freeway for our economic and transportation corridor - Two Nearby Colleges.** Glendale and Burbank are our economic hubs for **Medical - Shopping - Jobs - Entertainment.**

The current boundary proposal has my community joined with the mid-Valley flatland area, an area my community has little in common with. It is important that the redistricting be redrawn so that my community is joined with other communities that share our demographics and interests:

Located in the County of Los Angeles are **Kagel Canyon - Rural, Equestrian, Mountains; Lake View Terrace - Rural, Equestrian, Mountains and Hansen Dam Recreation Center; Shadow Hills - Rural, Equestrian, Mountains; La Tuna Canyon and Verdugo Hills - Rural, Equestrian; Sunland - Tujunga, La Crescenta, Montrose, La Canada - Flintridge - Rural, Equestrian, Suburban, located between Two Mountain Ranges (Verdugo and San Gabriel Mountains); Glendale and Burbank – Rural, Suburban and share the Verdugo Mountains, shopping and business.**

Attached is a map with the explanation of the commonality and inter-relationship of these areas that cannot be diminished and must be reconsidered.

Thank you for your consideration.

Luke Manke and Victoria Colf

[REDACTED]

Shadow Hills, CA

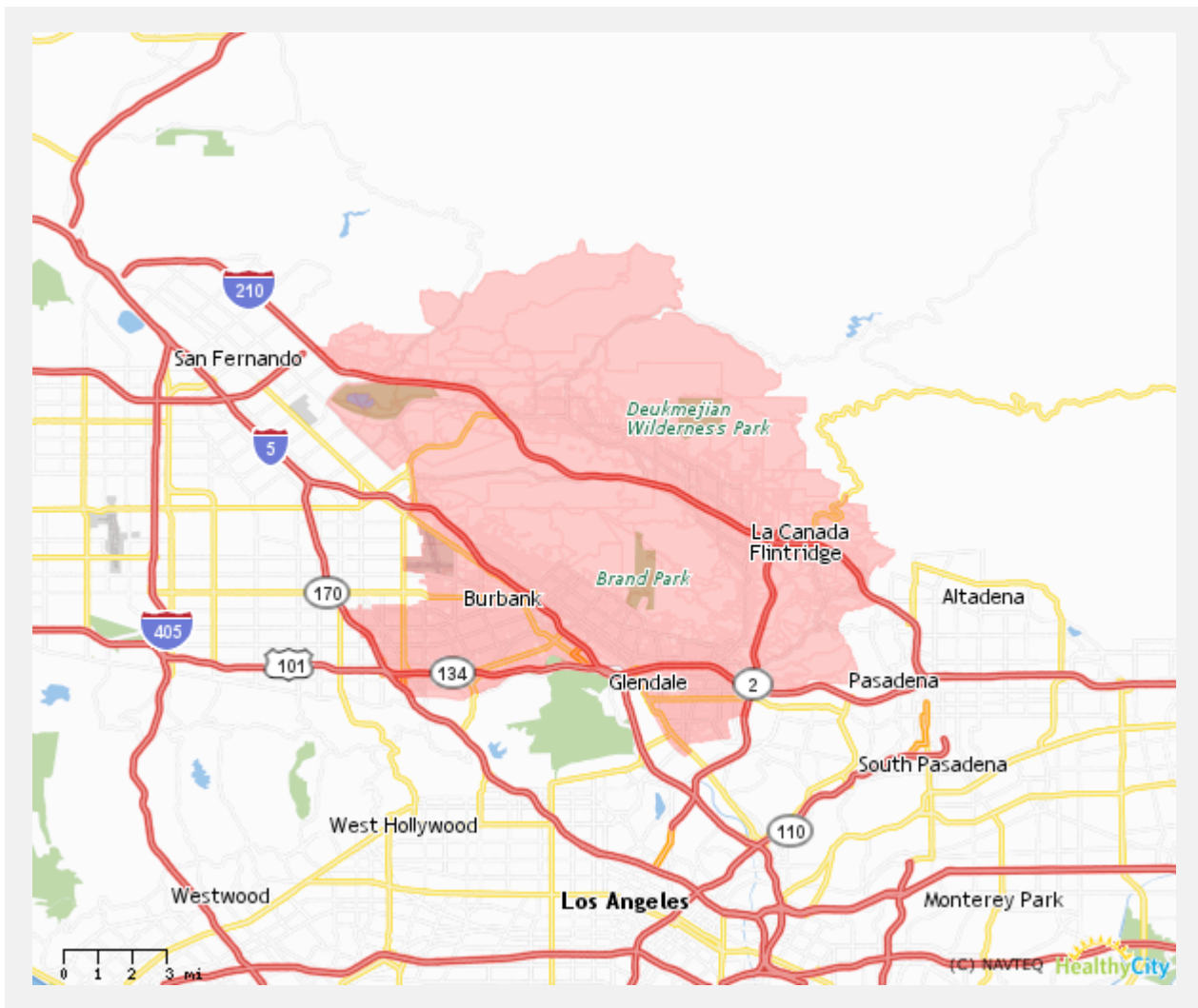
[REDACTED]



[Kagel Canyon – Lake View Terrace – Shadow Hills – La Tuna Canyon – Sunland-Tujunga – La Crescenta – Montrose – La Canada-Flintridge – Glendale - Burbank]

Located in the County of Los Angeles are Kagel Canyon rural mountains and equestrian, Lake View Terrace rural mountains and equestrian and Hansen Dam Recreation Center; Shadow Hills – rural mountains – equestrian; La Tuna Canyon and Verdugo Hills – rural-equestrian; Sunland-Tujunga, La Crescenta, La Canada-Flintridge - Montrose – rural, equestrian, suburban located between two mountain ranges (Verdugo and San Gabriel Mountains); Glendale and Burbank – rural-suburban and share the Verdugo Mountains and shopping and business.

These communities share the same watershed, the 210 Freeway for our economic and transportation corridor. Glendale and Burbank are our economic hubs for shopping,, jobs and entertainment.



### Redistricting Data: My COI

We believe the information we are supplying supports our position that Sunland-Tujunga should be in a district with our neighbors that have a common interest with us.

#### Population

Total Population: 464,301  
-0.30% variance from ideal population  
Ideal Population: 465,675  
Original District: 465,704

Universe: Total Population  
Datasource: U.S. Census Bureau Decennial Census  
Data Year: 2010  
Data Level: Census Block

<b>Total Population</b>	464,301
<b>Ideal</b>	465,675
<b>Variance</b>	-0.30%
<b>Original District</b>	465,704

#### Additional Information

Currently we are sliced and diced between many representatives that do not live close to our area and can readily participate in our concerns or events. We seek to change this by proposing this new map. This entire area that we propose is diverse in all aspects and cultures. The people live here because they enjoy the rural lifestyle. We, and our neighbors, seek to protect open space, advocate sustainable and responsible development and enhance our neighborhood character. Sunland-Tujunga also shares many historical sites with our Foothills neighbors. We are all working to save our watershed, protect the Rim of the Valley, our wildlife, our native trees and plants. 15% of LA's water comes from the Foothills area. We share equestrian and hiking trails too. as well as help to protect the Verdugo Mountains. We share the transportation corridor of Foothill Blvd. and the 210 Freeway and are working to discourage the 710 tunnel because of the environment and financial drain on the State. We share schools both public and private. Because of our ruralness, we depend on Glendale and Burbank for our shopping.

#### Conclusion

Our main goal is to be in the same district as our rural neighbors with whom we already share common interests and to be separated from the Valley who have no interest in our goals.

**Subject:** Communities to be included in the same California State Voting District

**From:** "Carlos George / SFI" <[REDACTED]>

**Date:** Tue, 28 Jun 2011 22:36:03 -0700

**To:** [REDACTED]

Dear Commissioners:

I am writing to request that these communities be included in the same California State Voting District:

**Kagel Canyon - Lake View Terrace - Shadow Hills - La Tuna Canyon - Sunland-Tujunga - La Crescenta - Montrose - La Canada-Flintridge - Glendale - Burbank.**

Our communities share the same demographics and interests which include, but are not limited to:

**Income - Education - Housing - Transportation - Historic Preservation - Environment - Protection of Open Space - the Rim of the Valley - Angeles National Forest - San Gabriel Mountains - Verdugo Hills - Wildlife - Watershed - Hiking and Equestrian Trails - the 210 Freeway for our economic and transportation corridor - Two Nearby Colleges.** Glendale and Burbank are our economic hubs for **Medical - Shopping - Jobs - Entertainment.**

The current boundary proposal has my community joined with the mid-Valley flatland area, an area my community has little in common with. It is important that the redistricting be redrawn so that my community is joined with other communities that share our demographics and interests:

Located in the County of Los Angeles are **Kagel Canyon - Rural, Equestrian, Mountains;**  
**Lake View Terrace - Rural, Equestrian, Mountains and Hansen Dam Recreation Center;**  
**Shadow Hills - Rural, Equestrian, Mountains;** **La Tuna Canyon and Verdugo Hills - Rural,**

**Equestrian;** **Sunland-Tujunga, La Crescenta, Montrose, La Canada-Flintridge - Rural,**

**Equestrian, Suburban, located between Two Mountain Ranges (Verdugo and San Gabriel Mountains);** **Glendale and Burbank – Rural, Suburban and share the Verdugo Mountains, shopping and business.**

Attached is a map with the explanation of the commonality and inter-relationship of these areas that cannot be diminished and must be reconsidered.

Thank you for your consideration.

Carlos George

[REDACTED]  
Shadow Hills, CA 91040

[REDACTED]

**Subject:** Fw: URGENT: Redistricting - Please Take Action Before MIDNIGHT- PS

**From:** "R. Klemm and L. Newlin" <[REDACTED]>

**Date:** Tue, 28 Jun 2011 23:18:36 -0700

**To:** <[REDACTED]>

Dear Commissioners:

I am writing to request that these communities be included in the same California State Voting District:

**Kagel Canyon - Lake View Terrace - Shadow Hills - La Tuna Canyon - Sunland-Tujunga - La Crescenta - Montrose - La Canada-Flintridge - Glendale - Burbank.**

Our communities share the same demographics and interests which include, but are not limited to:

**Income - Education - Housing - Transportation - Historic Preservation - Environment - Protection of Open Space - the Rim of the Valley - Angeles National Forest - San Gabriel Mountains - Verdugo Hills - Wildlife - Watershed - Hiking and Equestrian Trails - the 210 Freeway for our economic and transportation corridor - Two Nearby Colleges.** Glendale and Burbank are our economic hubs for **Medical - Shopping - Jobs - Entertainment.**

The current boundary proposal has my community joined with the mid-Valley flatland area, an area my community has little in common with. It is important that the redistricting be redrawn so that my community is joined with other communities that share our demographics and interests:

Located in the County of Los Angeles are **Kagel Canyon - Rural, Equestrian, Mountains; Lake View Terrace - Rural, Equestrian, Mountains and Hansen Dam Recreation Center; Shadow Hills - Rural, Equestrian, Mountains; La Tuna Canyon and Verdugo Hills - Rural, Equestrian; Sunland-Tujunga, La Crescenta, Montrose, La Canada-Flintridge - Rural, Equestrian, Suburban, located between Two Mountain Ranges (Verdugo and San Gabriel Mountains); Glendale and Burbank – Rural, Suburban and share the Verdugo Mountains, shopping and business.**

Attached is a map with the explanation of the commonality and inter-relationship of these areas that cannot be diminished and must be reconsidered.

Thank you for your consideration.

Roger Klemm

[REDACTED]  
Shadow Hills, 91040

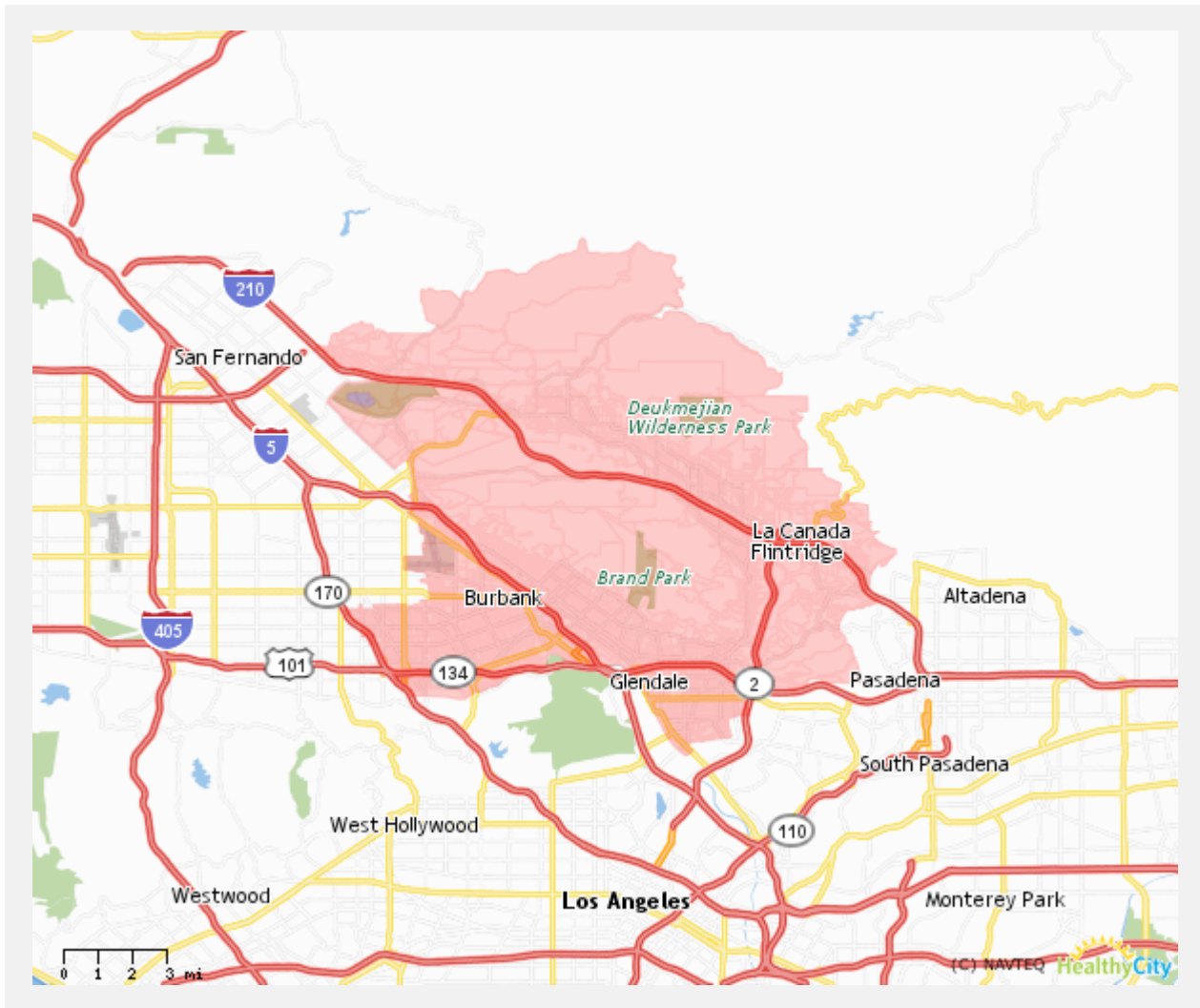
[REDACTED]



[Kagel Canyon – Lake View Terrace – Shadow Hills – La Tuna Canyon – Sunland-Tujunga – La Crescenta – Montrose – La Canada-Flintridge – Glendale - Burbank]

Located in the County of Los Angeles are Kagel Canyon rural mountains and equestrian, Lake View Terrace rural mountains and equestrian and Hansen Dam Recreation Center; Shadow Hills – rural mountains – equestrian; La Tuna Canyon and Verdugo Hills – rural-equestrian; Sunland-Tujunga, La Crescenta, La Canada-Flintridge - Montrose – rural, equestrian, suburban located between two mountain ranges (Verdugo and San Gabriel Mountains); Glendale and Burbank – rural-suburban and share the Verdugo Mountains and shopping and business.

These communities share the same watershed, the 210 Freeway for our economic and transportation corridor. Glendale and Burbank are our economic hubs for shopping,, jobs and entertainment.



### Redistricting Data: My COI

We believe the information we are supplying supports our position that Sunland-Tujunga should be in a district with our neighbors that have a common interest with us.

#### Population

Total Population: 464,301  
-0.30% variance from ideal population  
Ideal Population: 465,675  
Original District: 465,704

Universe: Total Population  
Datasource: U.S. Census Bureau Decennial Census  
Data Year: 2010  
Data Level: Census Block

<b>Total Population</b>	464,301
<b>Ideal</b>	465,675
<b>Variance</b>	-0.30%
<b>Original District</b>	465,704

#### Additional Information

Currently we are sliced and diced between many representatives that do not live close to our area and can readily participate in our concerns or events. We seek to change this by proposing this new map. This entire area that we propose is diverse in all aspects and cultures. The people live here because they enjoy the rural lifestyle. We, and our neighbors, seek to protect open space, advocate sustainable and responsible development and enhance our neighborhood character. Sunland-Tujunga also shares many historical sites with our Foothills neighbors. We are all working to save our watershed, protect the Rim of the Valley, our wildlife, our native trees and plants. 15% of LA's water comes from the Foothills area. We share equestrian and hiking trails too. as well as help to protect the Verdugo Mountains. We share the transportation corridor of Foothill Blvd. and the 210 Freeway and are working to discourage the 710 tunnel because of the environment and financial drain on the State. We share schools both public and private. Because of our ruralness, we depend on Glendale and Burbank for our shopping.

#### Conclusion

Our main goal is to be in the same district as our rural neighbors with whom we already share common interests and to be separated from the Valley who have no interest in our goals.

**Subject:** Fw: URGENT: Redistricting - Please Take Action Before MIDNIGHT- PS

**From:** Jo <[REDACTED]>

**Date:** Tue, 28 Jun 2011 23:42:47 -0700 (GMT-07:00)

**To:** [REDACTED]

Thank you,  
Jo Anne McArthy  
[REDACTED]  
Sun Valley, CA 91352  
[REDACTED]

TTFN  
Jo

—URGENT: Redistricting - Please Take Action Before MIDNIGHT- PS—

**Subject:** URGENT: Redistricting - Please Take Action Before MIDNIGHT- PS

**From:** <[REDACTED]>

**Date:** Tue, 28 Jun 2011 18:36:50 -0700

**To:**

*Dear Neighbors,*

*Our community needs your urgent help. [The California Citizens Redistricting Commission needs to receive an email from you TODAY](#) requesting that Shadow Hills and our neighboring communities be included in the same California State Voting District.*

*The current redistricting map has us joined with the mid-valley flatland area with which we have little in common. If you agree that we must be separated from mid-valley and that we will be better served if we are joined with other like communities, [you need to make your voice heard. The deadline for submission of your email is TODAY!](#)*

*Please take a moment to [delete these introductory "Green" paragraphs](#), [replace the \[info\] below with your name, address and phone number](#), [in the Subject, please type CALIFORNIA REDISTRICTING PROCESS and forward the following e-letter with attachment to:](#) [REDACTED] [If there are other adults in your household, please also ask them to "sign" an e-letter and forward it. Then, reopen this email and forward it to your friends and network. We need EVERYONE TO SEND AN EMAIL! AND THIS MUST BE DONE TODAY!](#)*

Dear Commissioners:

I am writing to request that these communities be included in the same California State Voting District:

**Kagel Canyon - Lake View Terrace - Shadow Hills - La Tuna Canyon - Sunland-Tujunga - La Crescenta - Montrose - La Canada-Flintridge - Glendale - Burbank.**

Our communities share the same demographics and interests which include, but are not limited to:

**Income - Education - Housing - Transportation - Historic Preservation - Environment - Protection of Open Space - the Rim of the Valley - Angeles National Forest - San Gabriel Mountains - Verdugo Hills - Wildlife - Watershed - Hiking and Equestrian Trails - the 210**

**Freeway for our economic and transportation corridor - Two Nearby Colleges.** Glendale and Burbank are our economic hubs for **Medical - Shopping - Jobs - Entertainment**.

The current boundary proposal has my community joined with the mid-Valley flatland area, an area my community has little in common with. It is important that the redistricting be redrawn so that my community is joined with other communities that share our demographics and interests:

Located in the County of Los Angeles are **Kagel Canyon - Rural, Equestrian, Mountains; Lake View Terrace - Rural, Equestrian, Mountains and Hansen Dam Recreation Center; Shadow Hills - Rural, Equestrian, Mountains; La Tuna Canyon and Verdugo Hills - Rural, Equestrian; Sunland-Tujunga, La Crescenta, Montrose, La Canada-Flintridge - Rural, Equestrian, Suburban, located between Two Mountain Ranges (Verdugo and San Gabriel Mountains); Glendale and Burbank – Rural, Suburban and share the Verdugo Mountains, shopping and business.**

Attached is a map with the explanation of the commonality and inter-relationship of these areas that cannot be diminished and must be reconsidered.

Thank you for your consideration.

[Include Your Name]

[Include Your Address]

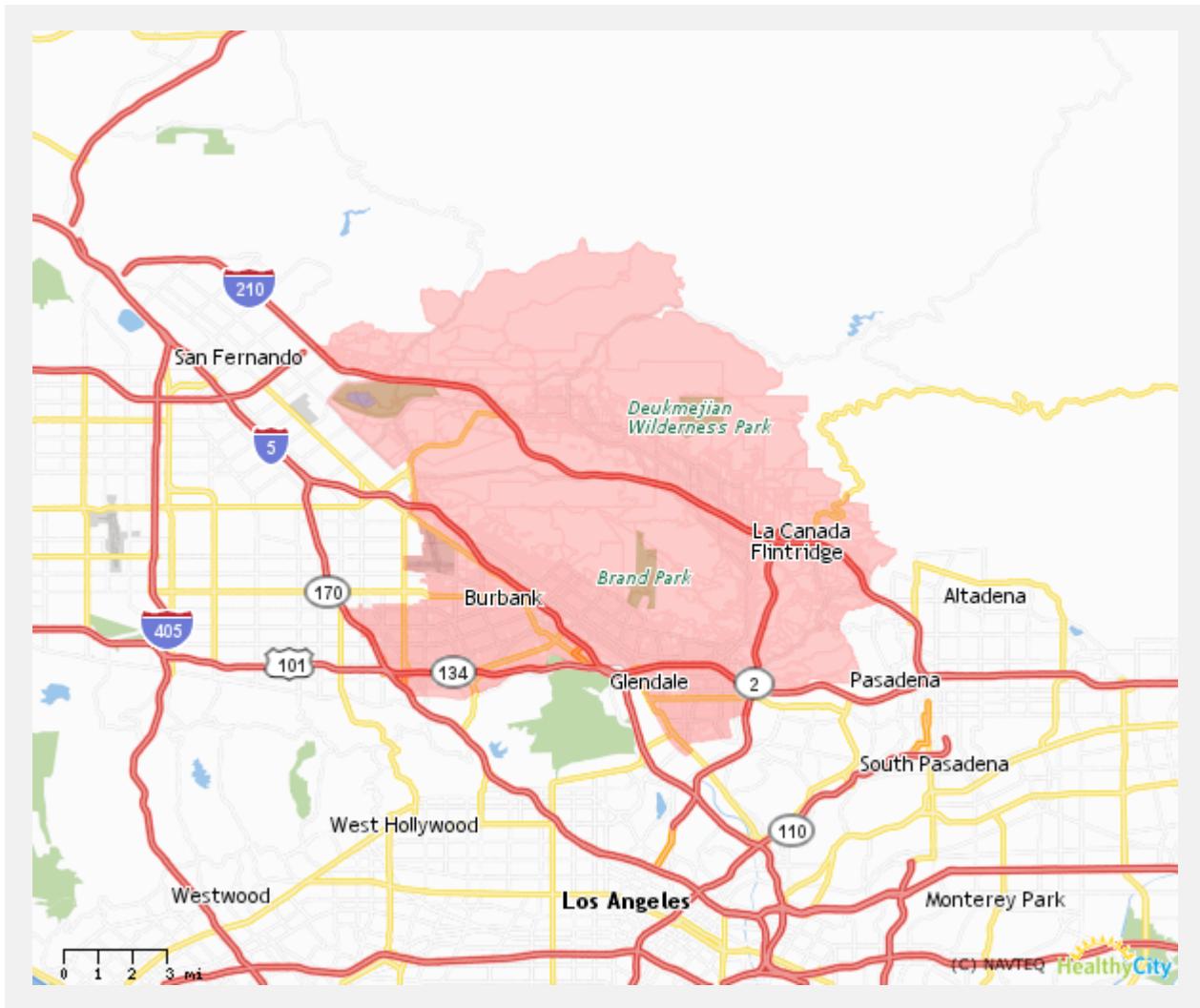
[Include Your City & Zip Code]

[Include Your Phone Number]

[Kagel Canyon – Lake View Terrace – Shadow Hills – La Tuna Canyon – Sunland-Tujunga – La Crescenta – Montrose – La Canada-Flintridge – Glendale - Burbank]

Located in the County of Los Angeles are Kagel Canyon rural mountains and equestrian, Lake View Terrace rural mountains and equestrian and Hansen Dam Recreation Center; Shadow Hills – rural mountains – equestrian; La Tuna Canyon and Verdugo Hills – rural-equestrian; Sunland-Tujunga, La Crescenta, La Canada-Flintridge - Montrose – rural, equestrian, suburban located between two mountain ranges (Verdugo and San Gabriel Mountains); Glendale and Burbank – rural-suburban and share the Verdugo Mountains and shopping and business.

These communities share the same watershed, the 210 Freeway for our economic and transportation corridor. Glendale and Burbank are our economic hubs for shopping,, jobs and entertainment.



### Redistricting Data: My COI

We believe the information we are supplying supports our position that Sunland-Tujunga should be in a district with our neighbors that have a common interest with us.

#### Population

Total Population: 464,301

-0.30% variance from ideal population

Ideal Population: 465,675

Original District: 465,704

Universe: Total Population

Datasource: U.S. Census Bureau Decennial Census

Data Year: 2010

Data Level: Census Block

<b>Total Population</b>	464,301
<b>Ideal</b>	465,675
<b>Variance</b>	-0.30%
<b>Original District</b>	465,704

#### Additional Information

Currently we are sliced and diced between many representatives that do not live close to our area and can readily participate in our concerns or events. We seek to change this by proposing this new map. This entire area that we propose is diverse in all aspects and cultures. The people live here because they enjoy the rural lifestyle. We, and our neighbors, seek to protect open space, advocate sustainable and responsible development and enhance our neighborhood character. Sunland-Tujunga also shares many historical sites with our Foothills neighbors. We are all working to save our watershed, protect the Rim of the Valley, our wildlife, our native trees and plants. 15% of LA's water comes from the Foothills area. We share equestrian and hiking trails too. as well as help to protect the Verdugo Mountains. We share the transportation corridor of Foothill Blvd. and the 210 Freeway and are working to discourage the 710 tunnel because of the environment and financial drain on the State. We share schools both public and private. Because of our ruralness, we depend on Glendale and Burbank for our shopping.

#### Conclusion

Our main goal is to be in the same district as our rural neighbors with whom we already share common interests and to be separated from the Valley who have no interest in our goals.

**Subject:** Fw: URGENT: Redistricting - Please Take Action Before MIDNIGHT!

**From:** "Terre Lane" <[REDACTED]>

**Date:** Tue, 28 Jun 2011 18:34:38 -0700

**To:** <[REDACTED]>

Dear Commissioners:

I am writing to request that these communities be included in the same California State Voting District:

**Kagel Canyon - Lake View Terrace - Shadow Hills - La Tuna Canyon - Sunland-Tujunga - La Crescenta - Montrose - La Canada-Flintridge - Glendale - Burbank.**

Our communities share the same demographics and interests which include, but are not limited to:

**Income - Education - Housing - Transportation - Historic Preservation - Environment - Protection of Open Space - the Rim of the Valley - Angeles National Forest - San Gabriel Mountains - Verdugo Hills - Wildlife - Watershed - Hiking and Equestrian Trails - the 210 Freeway for our economic and transportation corridor - Two Nearby Colleges.** Glendale and Burbank are our economic hubs for **Medical - Shopping - Jobs - Entertainment.**

The current boundary proposal has my community joined with the mid-Valley flatland area, an area my community has little in common with. It is important that the redistricting be redrawn so that my community is joined with other communities that share our demographics and interests:

Located in the County of Los Angeles are **Kagel Canyon - Rural, Equestrian, Mountains; Lake View Terrace - Rural, Equestrian, Mountains and Hansen Dam Recreation Center; Shadow Hills - Rural, Equestrian, Mountains; La Tuna Canyon and Verdugo Hills - Rural, Equestrian; Sunland-Tujunga, La Crescenta, Montrose, La Canada-Flintridge - Rural, Equestrian, Suburban, located between Two Mountain Ranges (Verdugo and San Gabriel Mountains); Glendale and Burbank – Rural, Suburban and share the Verdugo Mountains, shopping and business.**

Attached is a map with the explanation of the commonality and inter-relationship of these areas that cannot be diminished and must be reconsidered.

Thank you for your consideration.

Terre Lane

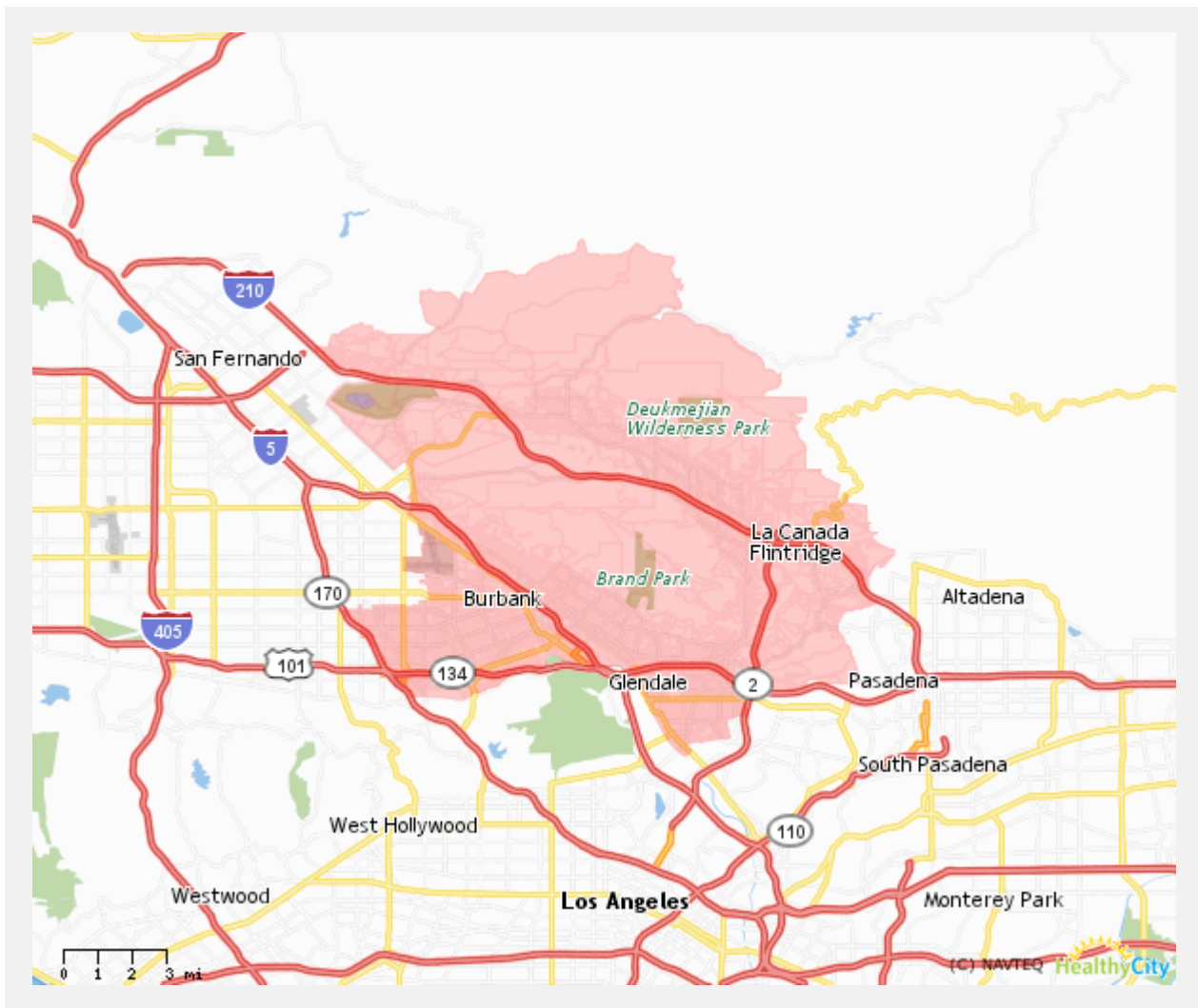
[REDACTED]  
Lake View Terrace, Ca 91342  
[REDACTED]



[Kagel Canyon – Lake View Terrace – Shadow Hills – La Tuna Canyon – Sunland-Tujunga – La Crescenta – Montrose – La Canada-Flintridge – Glendale - Burbank]

Located in the County of Los Angeles are Kagel Canyon rural mountains and equestrian, Lake View Terrace rural mountains and equestrian and Hansen Dam Recreation Center; Shadow Hills – rural mountains – equestrian; La Tuna Canyon and Verdugo Hills – rural-equestrian; Sunland-Tujunga, La Crescenta, La Canada-Flintridge - Montrose – rural, equestrian, suburban located between two mountain ranges (Verdugo and San Gabriel Mountains); Glendale and Burbank – rural-suburban and share the Verdugo Mountains and shopping and business.

These communities share the same watershed, the 210 Freeway for our economic and transportation corridor. Glendale and Burbank are our economic hubs for shopping,, jobs and entertainment.



### Redistricting Data: My COI

We believe the information we are supplying supports our position that Sunland-Tujunga should be in a district with our neighbors that have a common interest with us.

#### Population

Total Population: 464,301

-0.30% variance from ideal population

Ideal Population: 465,675

Original District: 465,704

Universe: Total Population

Datasource: U.S. Census Bureau Decennial Census

Data Year: 2010

Data Level: Census Block

<b>Total Population</b>	464,301
<b>Ideal</b>	465,675
<b>Variance</b>	-0.30%
<b>Original District</b>	465,704

#### Additional Information

Currently we are sliced and diced between many representatives that do not live close to our area and can readily participate in our concerns or events. We seek to change this by proposing this new map. This entire area that we propose is diverse in all aspects and cultures. The people live here because they enjoy the rural lifestyle. We, and our neighbors, seek to protect open space, advocate sustainable and responsible development and enhance our neighborhood character. Sunland-Tujunga also shares many historical sites with our Foothills neighbors. We are all working to save our watershed, protect the Rim of the Valley, our wildlife, our native trees and plants. 15% of LA's water comes from the Foothills area. We share equestrian and hiking trails too. as well as help to protect the Verdugo Mountains. We share the transportation corridor of Foothill Blvd. and the 210 Freeway and are working to discourage the 710 tunnel because of the environment and financial drain on the State. We share schools both public and private. Because of our ruralness, we depend on Glendale and Burbank for our shopping.

#### Conclusion

Our main goal is to be in the same district as our rural neighbors with whom we already share common interests and to be separated from the Valley who have no interest in our goals.

**Subject:** FW: URGENT: Redistricting - Please Take Action Before MIDNIGHT!

**From:** "TL" <[REDACTED]>

**Date:** Tue, 28 Jun 2011 21:03:49 -0700

**To:** <[REDACTED]>

Dear Commissioners:

I am writing to request that these communities be included in the same California State Voting District:

**Kagel Canyon - Lake View Terrace - Shadow Hills - La Tuna Canyon - Sunland-Tujunga - La Crescenta - Montrose - La Canada-Flintridge - Glendale - Burbank.**

Our communities share the same demographics and interests which include, but are not limited to:

**Income - Education - Housing - Transportation - Historic Preservation - Environment - Protection of Open Space - the Rim of the Valley - Angeles National Forest - San Gabriel Mountains - Verdugo Hills - Wildlife - Watershed - Hiking and Equestrian Trails - the 210 Freeway for our economic and transportation corridor - Two Nearby Colleges.** Glendale and Burbank are our economic hubs for **Medical - Shopping - Jobs - Entertainment.**

The current boundary proposal has my community joined with the mid-Valley flatland area, an area my community has little in common with. It is important that the redistricting be redrawn so that my community is joined with other communities that share our demographics and interests:

Located in the County of Los Angeles are **Kagel Canyon - Rural, Equestrian, Mountains; Lake View Terrace - Rural, Equestrian, Mountains and Hansen Dam Recreation Center; Shadow Hills -**

**Rural, Equestrian, Mountains; La Tuna Canyon and Verdugo Hills - Rural, Equestrian; Sunland-**

**Tujunga, La Crescenta, Montrose, La Canada-Flintridge - Rural, Equestrian, Suburban, located**

**between Two Mountain Ranges (Verdugo and San Gabriel Mountains); Glendale and Burbank - Rural, Suburban and share the Verdugo Mountains, shopping and business.**

Attached is a map with the explanation of the commonality and inter-relationship of these areas that cannot be diminished and must be reconsidered.

Thank you for your consideration.

Tamara Loperfito

[REDACTED]  
Sunland, CA 91040

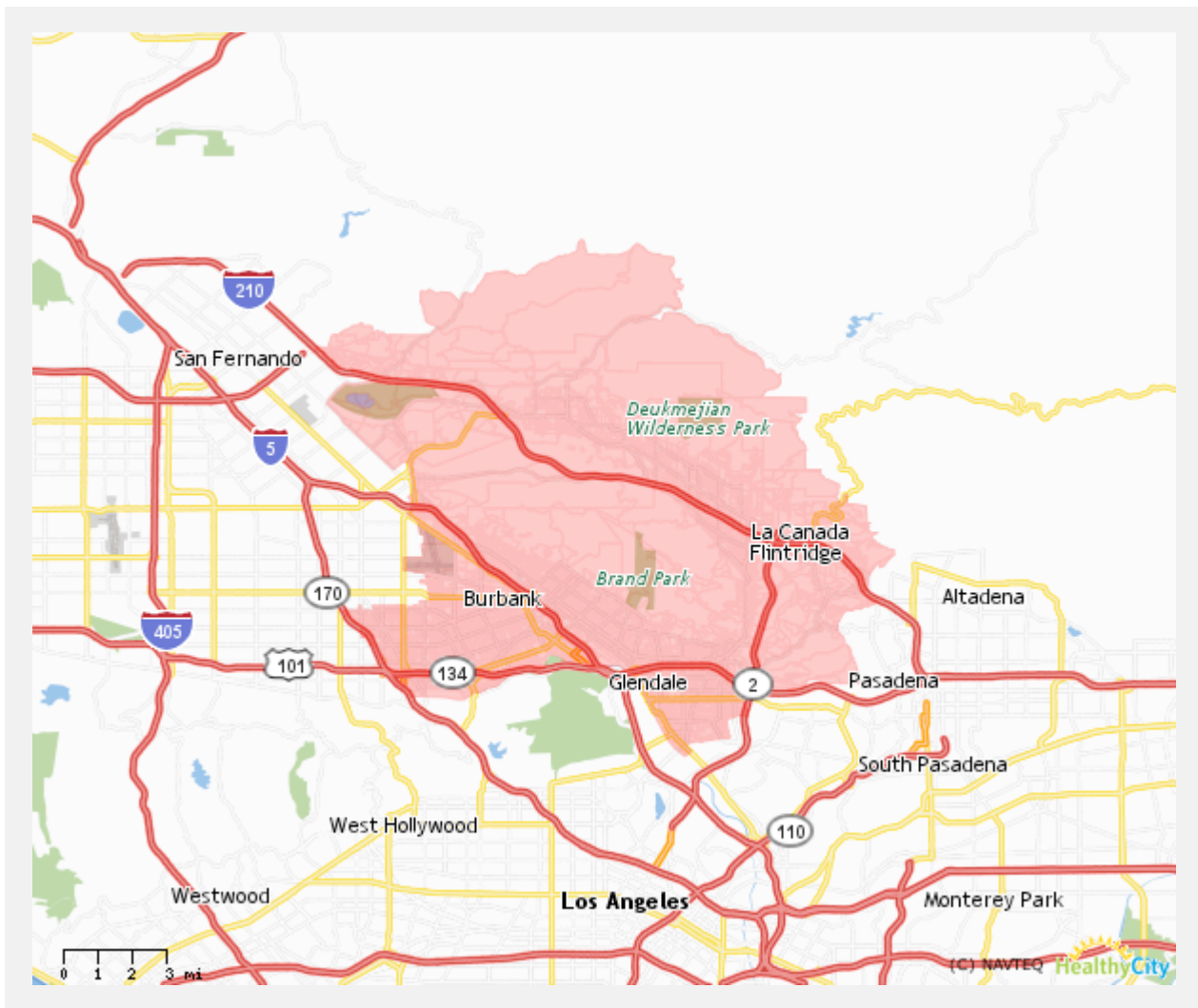
[REDACTED]



[Kagel Canyon – Lake View Terrace – Shadow Hills – La Tuna Canyon – Sunland-Tujunga – La Crescenta – Montrose – La Canada-Flintridge – Glendale - Burbank]

Located in the County of Los Angeles are Kagel Canyon rural mountains and equestrian, Lake View Terrace rural mountains and equestrian and Hansen Dam Recreation Center; Shadow Hills – rural mountains – equestrian; La Tuna Canyon and Verdugo Hills – rural-equestrian; Sunland-Tujunga, La Crescenta, La Canada-Flintridge - Montrose – rural, equestrian, suburban located between two mountain ranges (Verdugo and San Gabriel Mountains); Glendale and Burbank – rural-suburban and share the Verdugo Mountains and shopping and business.

These communities share the same watershed, the 210 Freeway for our economic and transportation corridor. Glendale and Burbank are our economic hubs for shopping,, jobs and entertainment.



### Redistricting Data: My COI

We believe the information we are supplying supports our position that Sunland-Tujunga should be in a district with our neighbors that have a common interest with us.

#### Population

Total Population: 464,301

-0.30% variance from ideal population

Ideal Population: 465,675

Original District: 465,704

Universe: Total Population

Datasource: U.S. Census Bureau Decennial Census

Data Year: 2010

Data Level: Census Block

<b>Total Population</b>	464,301
<b>Ideal</b>	465,675
<b>Variance</b>	-0.30%
<b>Original District</b>	465,704

#### Additional Information

Currently we are sliced and diced between many representatives that do not live close to our area and can readily participate in our concerns or events. We seek to change this by proposing this new map. This entire area that we propose is diverse in all aspects and cultures. The people live here because they enjoy the rural lifestyle. We, and our neighbors, seek to protect open space, advocate sustainable and responsible development and enhance our neighborhood character. Sunland-Tujunga also shares many historical sites with our Foothills neighbors. We are all working to save our watershed, protect the Rim of the Valley, our wildlife, our native trees and plants. 15% of LA's water comes from the Foothills area. We share equestrian and hiking trails too. as well as help to protect the Verdugo Mountains. We share the transportation corridor of Foothill Blvd. and the 210 Freeway and are working to discourage the 710 tunnel because of the environment and financial drain on the State. We share schools both public and private. Because of our ruralness, we depend on Glendale and Burbank for our shopping.

#### Conclusion

Our main goal is to be in the same district as our rural neighbors with whom we already share common interests and to be separated from the Valley who have no interest in our goals.

**Subject:** FW: URGENT: Redistricting 9731

**From:** ralph razze <[REDACTED]>

**Date:** Tue, 28 Jun 2011 19:37:35 -0700

**To:** <[REDACTED]>

---

Dear Commissioners:

I am writing to request that these communities be included in the same California State Voting District:

**Kagel Canyon - Lake View Terrace - Shadow Hills - La Tuna Canyon - Sunland-Tujunga - La Crescenta - Montrose - La Canada-Flintridge - Glendale - Burbank.**

Our communities share the same demographics and interests which include, but are not limited to:

**Income - Education - Housing - Transportation - Historic Preservation - Environment - Protection of Open Space - the Rim of the Valley - Angeles National Forest - San Gabriel Mountains - Verdugo Hills - Wildlife - Watershed - Hiking and Equestrian Trails - the 210 Freeway for our economic and transportation corridor - Two Nearby Colleges.** Glendale and Burbank are our economic hubs for **Medical - Shopping - Jobs - Entertainment.**

The current boundary proposal has my community joined with the mid-Valley flatland area, an area my community has little in common with. It is important that the redistricting be redrawn so that my community is joined with other communities that share our demographics and interests:

Located in the County of Los Angeles are **Kagel Canyon - Rural, Equestrian, Mountains; Lake View Terrace - Rural, Equestrian, Mountains and Hansen Dam Recreation Center; Shadow Hills - Rural, Equestrian, Mountains; La Tuna Canyon and Verdugo Hills - Rural, Equestrian; Sunland - Tujunga, La Crescenta, Montrose, La Canada - Flintridge - Rural, Equestrian, Suburban, located between Two Mountain Ranges (Verdugo and San Gabriel Mountains); Glendale and Burbank – Rural, Suburban and share the Verdugo Mountains, shopping and business.**

Attached is a map with the explanation of the commonality and inter-relationship of these areas that cannot be diminished and must be reconsidered.

Thank you for your consideration.

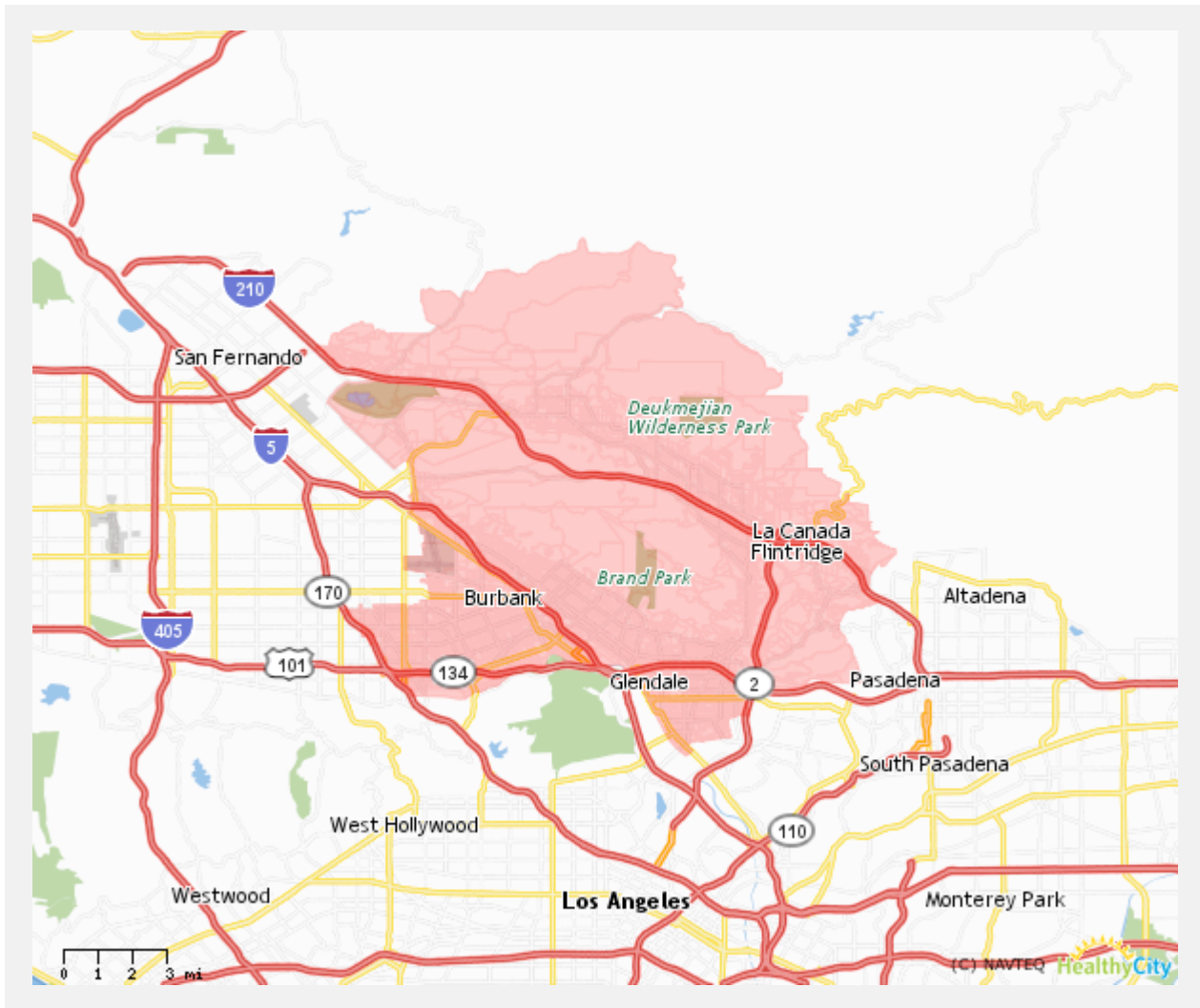
Ralph A. Razze  
[REDACTED]  
Shadow Hills, CA 91040  
[REDACTED] r



[Kagel Canyon – Lake View Terrace – Shadow Hills – La Tuna Canyon – Sunland-Tujunga – La Crescenta – Montrose – La Canada-Flintridge – Glendale - Burbank]

Located in the County of Los Angeles are Kagel Canyon rural mountains and equestrian, Lake View Terrace rural mountains and equestrian and Hansen Dam Recreation Center; Shadow Hills – rural mountains – equestrian; La Tuna Canyon and Verdugo Hills – rural-equestrian; Sunland-Tujunga, La Crescenta, La Canada-Flintridge - Montrose – rural, equestrian, suburban located between two mountain ranges (Verdugo and San Gabriel Mountains); Glendale and Burbank – rural-suburban and share the Verdugo Mountains and shopping and business.

These communities share the same watershed, the 210 Freeway for our economic and transportation corridor. Glendale and Burbank are our economic hubs for shopping,, jobs and entertainment.



### Redistricting Data: My COI

We believe the information we are supplying supports our position that Sunland-Tujunga should be in a district with our neighbors that have a common interest with us.

#### Population

Total Population: 464,301

-0.30% variance from ideal population

Ideal Population: 465,675

Original District: 465,704

Universe: Total Population

Datasource: U.S. Census Bureau Decennial Census

Data Year: 2010

Data Level: Census Block

<b>Total Population</b>	464,301
<b>Ideal</b>	465,675
<b>Variance</b>	-0.30%
<b>Original District</b>	465,704

#### Additional Information

Currently we are sliced and diced between many representatives that do not live close to our area and can readily participate in our concerns or events. We seek to change this by proposing this new map. This entire area that we propose is diverse in all aspects and cultures. The people live here because they enjoy the rural lifestyle. We, and our neighbors, seek to protect open space, advocate sustainable and responsible development and enhance our neighborhood character. Sunland-Tujunga also shares many historical sites with our Foothills neighbors. We are all working to save our watershed, protect the Rim of the Valley, our wildlife, our native trees and plants. 15% of LA's water comes from the Foothills area. We share equestrian and hiking trails too. as well as help to protect the Verdugo Mountains. We share the transportation corridor of Foothill Blvd. and the 210 Freeway and are working to discourage the 710 tunnel because of the environment and financial drain on the State. We share schools both public and private. Because of our ruralness, we depend on Glendale and Burbank for our shopping.

#### Conclusion

Our main goal is to be in the same district as our rural neighbors with whom we already share common interests and to be separated from the Valley who have no interest in our goals.

**Subject:** Fwd: CALIFORNIA REDISTRICTING PROCESS

**From:** Ulla Parivar <[REDACTED]>

**Date:** Tue, 28 Jun 2011 21:53:15 -0700

**To:** [REDACTED]

Dear Commissioners:

I am writing to request that these communities be included in the same California State Voting District:

**Kagel Canyon - Lake View Terrace - Shadow Hills - La Tuna Canyon - Sunland-Tujunga - La Crescenta - Montrose - La Canada-Flintridge - Glendale - Burbank.**

Our communities share the same demographics and interests which include, but are not limited to:

**Income - Education - Housing - Transportation - Historic Preservation - Environment - Protection of Open Space - the Rim of the Valley - Angeles National Forest - San Gabriel Mountains - Verdugo Hills - Wildlife - Watershed - Hiking and Equestrian Trails - the 210 Freeway for our economic and transportation corridor - Two Nearby Colleges. Glendale and Burbank are our economic hubs for Medical - Shopping - Jobs - Entertainment.**

The current boundary proposal has my community joined with the mid-Valley flatland area, an area my community has little in common with. It is important that the redistricting be redrawn so that my community is joined with other communities that share our demographics and interests:

Located in the County of Los Angeles are **Kagel Canyon - Rural, Equestrian, Mountains; Lake View Terrace - Rural, Equestrian, Mountains and Hansen Dam Recreation Center; Shadow Hills - Rural, Equestrian, Mountains; La Tuna Canyon and Verdugo Hills - Rural, Equestrian; Sunland-Tujunga, La Crescenta, Montrose, La Canada-Flintridge - Rural, Equestrian, Suburban, located between Two Mountain Ranges (Verdugo and San Gabriel Mountains); Glendale and Burbank - Rural, Suburban and share the Verdugo Mountains, shopping and business.**

Attached is a map with the explanation of the commonality and inter-relationship of these areas that cannot be diminished and must be reconsidered.

Thank you for your consideration.

Hoshang Parivar

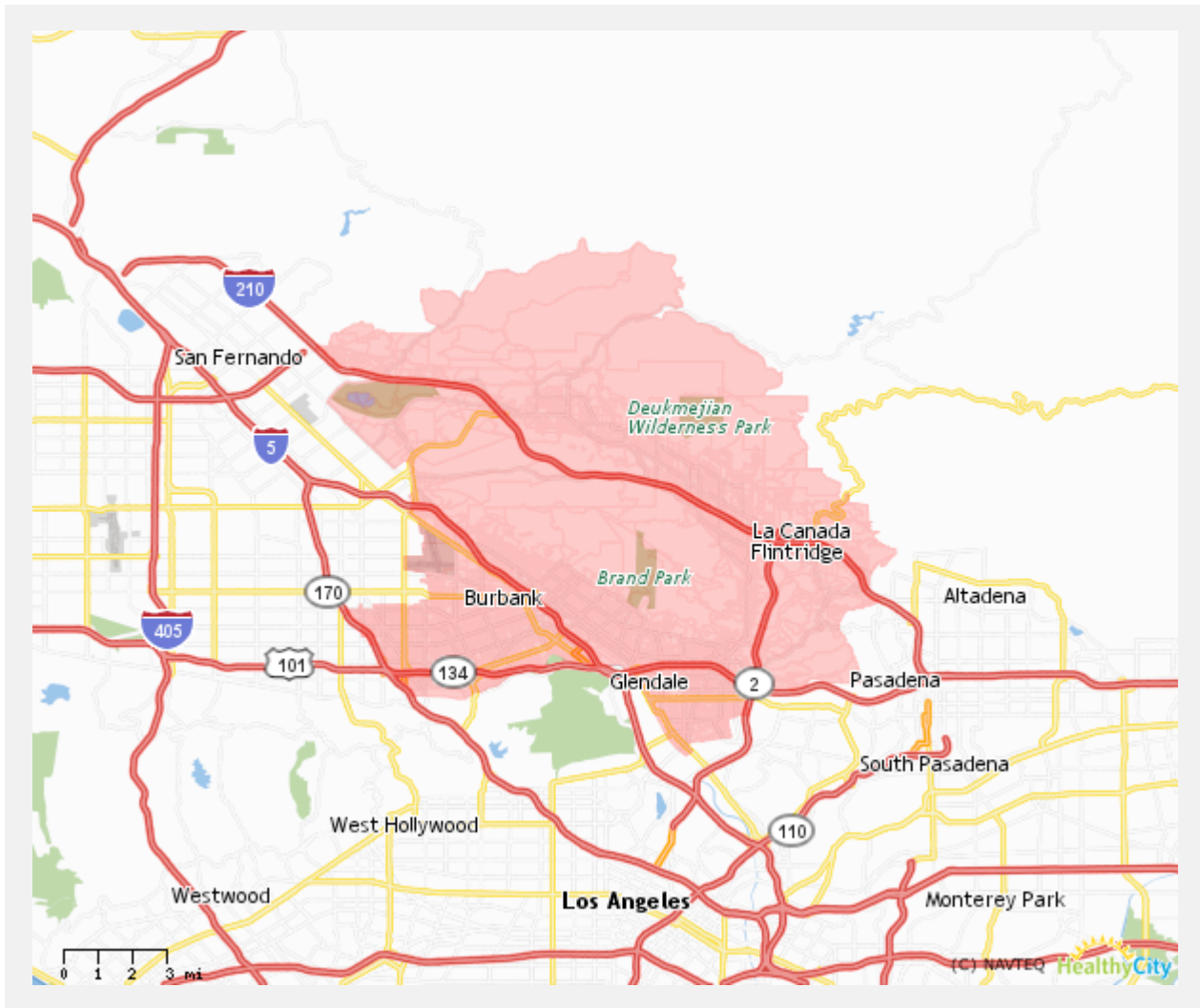
[REDACTED]  
Shadow Hills, CA 91040  
[REDACTED]



[Kagel Canyon – Lake View Terrace – Shadow Hills – La Tuna Canyon – Sunland-Tujunga – La Crescenta – Montrose – La Canada-Flintridge – Glendale - Burbank]

Located in the County of Los Angeles are Kagel Canyon rural mountains and equestrian, Lake View Terrace rural mountains and equestrian and Hansen Dam Recreation Center; Shadow Hills – rural mountains – equestrian; La Tuna Canyon and Verdugo Hills – rural-equestrian; Sunland-Tujunga, La Crescenta, La Canada-Flintridge - Montrose – rural, equestrian, suburban located between two mountain ranges (Verdugo and San Gabriel Mountains); Glendale and Burbank – rural-suburban and share the Verdugo Mountains and shopping and business.

These communities share the same watershed, the 210 Freeway for our economic and transportation corridor. Glendale and Burbank are our economic hubs for shopping,, jobs and entertainment.



### Redistricting Data: My COI

We believe the information we are supplying supports our position that Sunland-Tujunga should be in a district with our neighbors that have a common interest with us.

#### Population

Total Population: 464,301  
-0.30% variance from ideal population  
Ideal Population: 465,675  
Original District: 465,704

Universe: Total Population  
Datasource: U.S. Census Bureau Decennial Census  
Data Year: 2010  
Data Level: Census Block

<b>Total Population</b>	464,301
<b>Ideal</b>	465,675
<b>Variance</b>	-0.30%
<b>Original District</b>	465,704

#### Additional Information

Currently we are sliced and diced between many representatives that do not live close to our area and can readily participate in our concerns or events. We seek to change this by proposing this new map. This entire area that we propose is diverse in all aspects and cultures. The people live here because they enjoy the rural lifestyle. We, and our neighbors, seek to protect open space, advocate sustainable and responsible development and enhance our neighborhood character. Sunland-Tujunga also shares many historical sites with our Foothills neighbors. We are all working to save our watershed, protect the Rim of the Valley, our wildlife, our native trees and plants. 15% of LA's water comes from the Foothills area. We share equestrian and hiking trails too. as well as help to protect the Verdugo Mountains. We share the transportation corridor of Foothill Blvd. and the 210 Freeway and are working to discourage the 710 tunnel because of the environment and financial drain on the State. We share schools both public and private. Because of our ruralness, we depend on Glendale and Burbank for our shopping.

#### Conclusion

Our main goal is to be in the same district as our rural neighbors with whom we already share common interests and to be separated from the Valley who have no interest in our goals.

**Subject:** Fwd: URGENT: Redistricting - Please Take Action Before MIDNIGHT- PS

**From:** Kara Hansen <[REDACTED]>

**Date:** Tue, 28 Jun 2011 20:57:36 -0700

**To:** [REDACTED]

Dear Commissioners:

I am writing to request that these communities be included in the same California State Voting District:

Kagel Canyon - Lake View Terrace - Shadow Hills - La Tuna Canyon - Sunland-Tujunga - La Crescenta - Montrose - La Canada-Flintridge - Glendale - Burbank.

Our communities share the same demographics and interests which include, but are not limited to:

Income - Education - Housing - Transportation - Historic Preservation - Environment - Protection of Open Space - the Rim of the Valley - Angeles National Forest - San Gabriel Mountains - Verdugo Hills - Wildlife - Watershed - Hiking and Equestrian Trails - the 210 Freeway for our economic and transportation corridor - Two Nearby Colleges. Glendale and Burbank are our economic hubs for Medical - Shopping - Jobs - Entertainment.

The current boundary proposal has my community joined with the mid-Valley flatland area, an area my community has little in common with. It is important that the redistricting be redrawn so that my community is joined with other communities that share our demographics and interests:

Located in the County of Los Angeles are Kagel Canyon - Rural, Equestrian, Mountains; Lake View Terrace - Rural, Equestrian, Mountains and Hansen Dam Recreation Center; Shadow Hills - Rural, Equestrian, Mountains; La Tuna Canyon and Verdugo Hills - Rural, Equestrian; Sunland-Tujunga, La Crescenta, Montrose, La Canada-Flintridge - Rural, Equestrian, Suburban, located between Two Mountain Ranges (Verdugo and San Gabriel Mountains); Glendale and Burbank - Rural, Suburban and share the Verdugo Mountains, shopping and business.

Attached is a map with the explanation of the commonality and inter-relationship of these areas that cannot be diminished and must be reconsidered.

Thank you for your consideration.

Kara Hansen  
Shadow Hills, CA 91040



[Kagel Canyon – Lake View Terrace – Shadow Hills – La Tuna Canyon – Sunland-Tujunga – La Crescenta – Montrose – La Canada-Flintridge – Glendale - Burbank]

Located in the County of Los Angeles are Kagel Canyon rural mountains and equestrian, Lake View Terrace rural mountains and equestrian and Hansen Dam Recreation Center; Shadow Hills – rural mountains – equestrian; La Tuna Canyon and Verdugo Hills – rural-equestrian; Sunland-Tujunga, La Crescenta, La Canada-Flintridge - Montrose – rural, equestrian, suburban located between two mountain ranges (Verdugo and San Gabriel Mountains); Glendale and Burbank – rural-suburban and share the Verdugo Mountains and shopping and business.

These communities share the same watershed, the 210 Freeway for our economic and transportation corridor. Glendale and Burbank are our economic hubs for shopping,, jobs and entertainment.



### Redistricting Data: My COI

We believe the information we are supplying supports our position that Sunland-Tujunga should be in a district with our neighbors that have a common interest with us.

#### Population

Total Population: 464,301  
-0.30% variance from ideal population  
Ideal Population: 465,675  
Original District: 465,704

Universe: Total Population  
Datasource: U.S. Census Bureau Decennial Census  
Data Year: 2010  
Data Level: Census Block

<b>Total Population</b>	464,301
<b>Ideal</b>	465,675
<b>Variance</b>	-0.30%
<b>Original District</b>	465,704

#### Additional Information

Currently we are sliced and diced between many representatives that do not live close to our area and can readily participate in our concerns or events. We seek to change this by proposing this new map. This entire area that we propose is diverse in all aspects and cultures. The people live here because they enjoy the rural lifestyle. We, and our neighbors, seek to protect open space, advocate sustainable and responsible development and enhance our neighborhood character. Sunland-Tujunga also shares many historical sites with our Foothills neighbors. We are all working to save our watershed, protect the Rim of the Valley, our wildlife, our native trees and plants. 15% of LA's water comes from the Foothills area. We share equestrian and hiking trails too. as well as help to protect the Verdugo Mountains. We share the transportation corridor of Foothill Blvd. and the 210 Freeway and are working to discourage the 710 tunnel because of the environment and financial drain on the State. We share schools both public and private. Because of our ruralness, we depend on Glendale and Burbank for our shopping.

#### Conclusion

Our main goal is to be in the same district as our rural neighbors with whom we already share common interests and to be separated from the Valley who have no interest in our goals.

**Subject:** Fwd: URGENT: Redistricting - Please Take Action Before MIDNIGHT!

**From:** [REDACTED]

**Date:** Tue, 28 Jun 2011 21:37:17 -0400

**To:** [REDACTED]

:Dear Commissioners:

I am writing to request that these communities be included in the same California State Voting District:

**Kagel Canyon - Lake View Terrace - Shadow Hills - La Tuna Canyon - Sunland-Tujunga - La Crescenta - Montrose - La Canada-Flintridge - Glendale - Burbank.**

Our communities share the same demographics and interests which include, but are not limited to:

**Income - Education - Housing - Transportation - Historic Preservation - Environment - Protection of Open Space - the Rim of the Valley - Angeles National Forest - San Gabriel Mountains - Verdugo Hills - Wildlife - Watershed - Hiking and Equestrian Trails - the 210 Freeway for our economic and transportation corridor - Two Nearby Colleges.** Glendale and Burbank are our economic hubs for **Medical - Shopping - Jobs - Entertainment.**

The current boundary proposal has my community joined with the mid-Valley flatland area, an area my community has little in common with. It is important that the redistricting be redrawn so that my community is joined with other communities that share our demographics and interests:

Located in the County of Los Angeles are **Kagel Canyon - Rural, Equestrian, Mountains; Lake View Terrace - Rural, Equestrian, Mountains and Hansen Dam Recreation Center; Shadow Hills - Rural, Equestrian, Mountains; La Tuna Canyon and Verdugo Hills - Rural, Equestrian; Sunland-Tujunga, La Crescenta, Montrose, La Canada-Flintridge - Rural, Equestrian, Suburban, located between Two Mountain Ranges (Verdugo and San Gabriel Mountains); Glendale and Burbank - Rural, Suburban and share the Verdugo Mountains, shopping and business.**

Attached is a map with the explanation of the commonality and inter-relationship of these areas that cannot be diminished and must be reconsidered.

Thank you for your consideration.

Susan Leonard

[REDACTED]  
Shadow Hills, Ca 91040

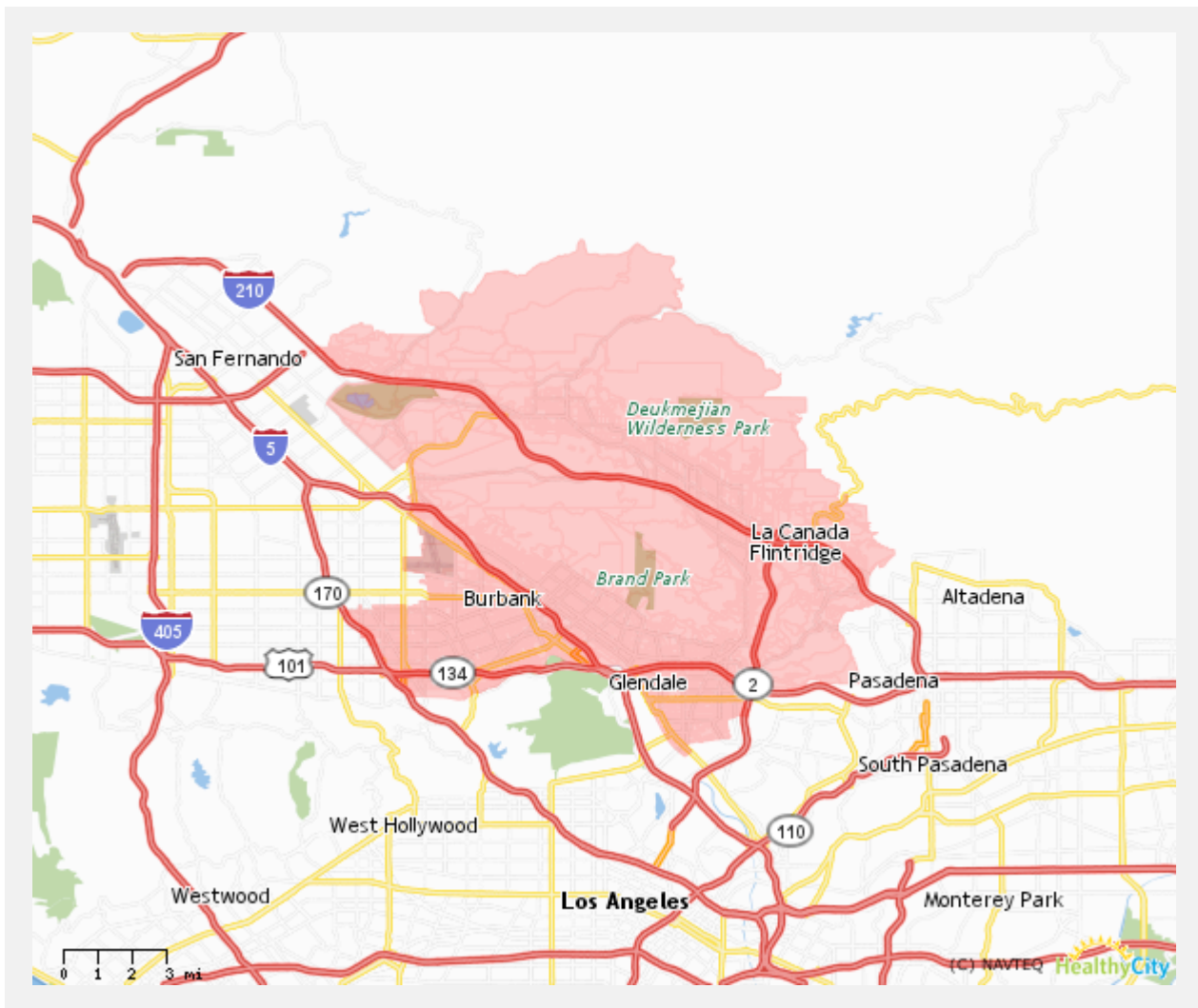
[REDACTED]



[Kagel Canyon – Lake View Terrace – Shadow Hills – La Tuna Canyon – Sunland-Tujunga – La Crescenta – Montrose – La Canada-Flintridge – Glendale - Burbank]

Located in the County of Los Angeles are Kagel Canyon rural mountains and equestrian, Lake View Terrace rural mountains and equestrian and Hansen Dam Recreation Center; Shadow Hills – rural mountains – equestrian; La Tuna Canyon and Verdugo Hills – rural-equestrian; Sunland-Tujunga, La Crescenta, La Canada-Flintridge - Montrose – rural, equestrian, suburban located between two mountain ranges (Verdugo and San Gabriel Mountains); Glendale and Burbank – rural-suburban and share the Verdugo Mountains and shopping and business.

These communities share the same watershed, the 210 Freeway for our economic and transportation corridor. Glendale and Burbank are our economic hubs for shopping,, jobs and entertainment.



### Redistricting Data: My COI

We believe the information we are supplying supports our position that Sunland-Tujunga should be in a district with our neighbors that have a common interest with us.

#### Population

Total Population: 464,301  
-0.30% variance from ideal population  
Ideal Population: 465,675  
Original District: 465,704

Universe: Total Population  
Datasource: U.S. Census Bureau Decennial Census  
Data Year: 2010  
Data Level: Census Block

<b>Total Population</b>	464,301
<b>Ideal</b>	465,675
<b>Variance</b>	-0.30%
<b>Original District</b>	465,704

#### Additional Information

Currently we are sliced and diced between many representatives that do not live close to our area and can readily participate in our concerns or events. We seek to change this by proposing this new map. This entire area that we propose is diverse in all aspects and cultures. The people live here because they enjoy the rural lifestyle. We, and our neighbors, seek to protect open space, advocate sustainable and responsible development and enhance our neighborhood character. Sunland-Tujunga also shares many historical sites with our Foothills neighbors. We are all working to save our watershed, protect the Rim of the Valley, our wildlife, our native trees and plants. 15% of LA's water comes from the Foothills area. We share equestrian and hiking trails too. as well as help to protect the Verdugo Mountains. We share the transportation corridor of Foothill Blvd. and the 210 Freeway and are working to discourage the 710 tunnel because of the environment and financial drain on the State. We share schools both public and private. Because of our ruralness, we depend on Glendale and Burbank for our shopping.

#### Conclusion

Our main goal is to be in the same district as our rural neighbors with whom we already share common interests and to be separated from the Valley who have no interest in our goals.

**Subject:** Fwd: URGENT: Redistricting - Please Take Action Before MIDNIGHT!

**From:** [REDACTED]

**Date:** Tue, 28 Jun 2011 21:38:38 -0400

**To:** [REDACTED]

*SusanL*

-----Original Message-----

**From:** [REDACTED]

**Sent:** Tue, Jun 28, 2011 6:16 pm

**Subject:** URGENT: Redistricting - Please Take Action Before MIDNIGHT!

Dear Commissioners:

I am writing to request that these communities be included in the same California State Voting District:

**Kagel Canyon - Lake View Terrace - Shadow Hills - La Tuna Canyon - Sunland-Tujunga - La Crescenta - Montrose - La Canada-Flintridge - Glendale - Burbank.**

Our communities share the same demographics and interests which include, but are not limited to:

**Income - Education - Housing - Transportation - Historic Preservation - Environment - Protection of Open Space - the Rim of the Valley - Angeles National Forest - San Gabriel Mountains - Verdugo Hills - Wildlife - Watershed - Hiking and Equestrian Trails - the 210 Freeway for our economic and transportation corridor - Two Nearby Colleges.** Glendale and Burbank are our economic hubs for **Medical - Shopping - Jobs - Entertainment.**

The current boundary proposal has my community joined with the mid-Valley flatland area, an area my community has little in common with. It is important that the redistricting be redrawn so that my community is joined with other communities that share our demographics and interests:

Located in the County of Los Angeles are **Kagel Canyon - Rural, Equestrian, Mountains; Lake View Terrace - Rural, Equestrian, Mountains and Hansen Dam Recreation Center; Shadow Hills - Rural, Equestrian, Mountains; La Tuna Canyon and Verdugo Hills - Rural, Equestrian; Sunland-Tujunga, La Crescenta, Montrose, La Canada-Flintridge - Rural, Equestrian, Suburban, located between Two Mountain Ranges (Verdugo and San Gabriel Mountains); Glendale and Burbank - Rural, Suburban and share the Verdugo Mountains, shopping and business.**

Attached is a map with the explanation of the commonality and inter-relationship of these areas that cannot be diminished and must be reconsidered.

Thank you for your consideration.

Michael Leonard

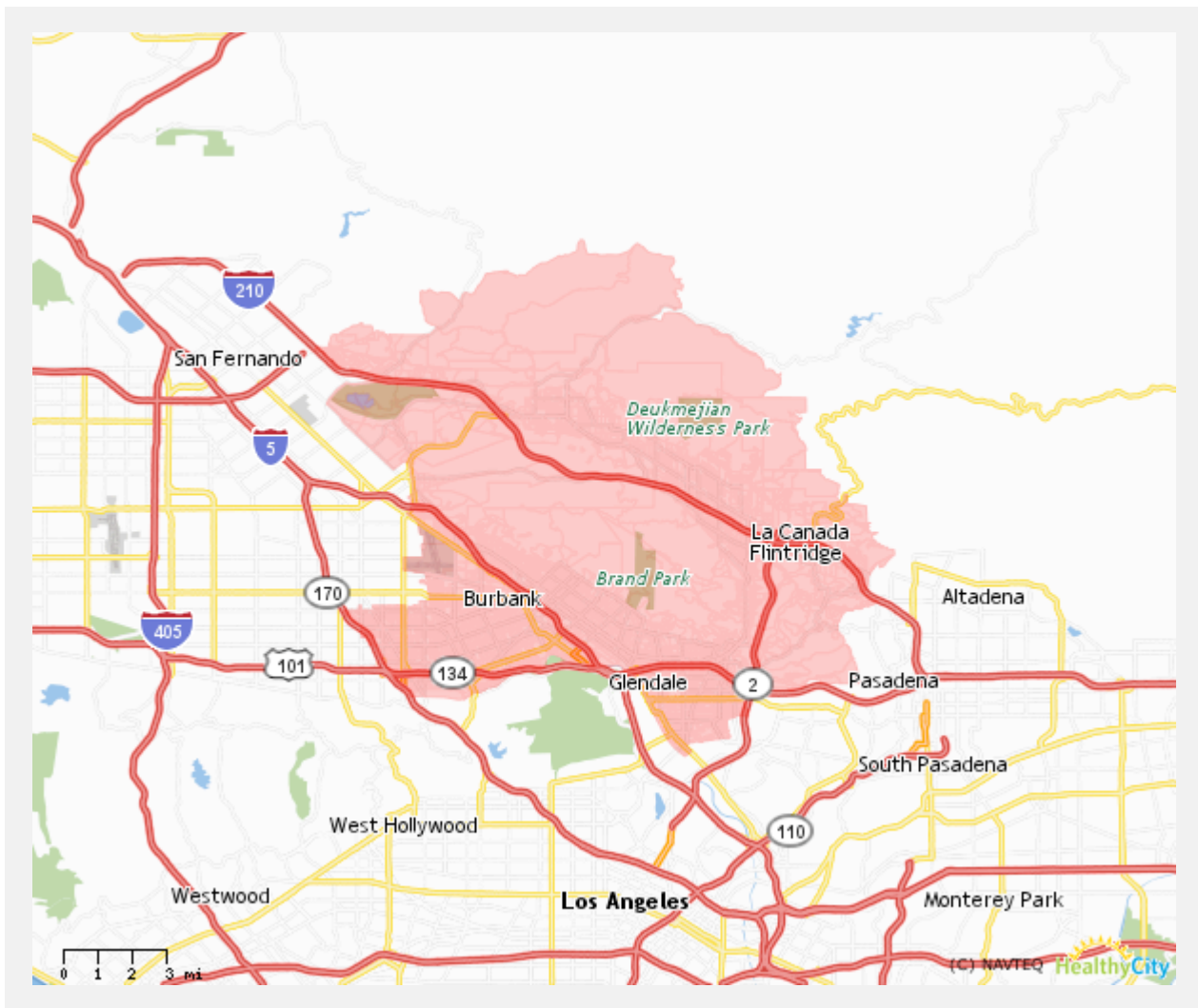
[REDACTED]  
Shadow Hills, CA 91040



[Kagel Canyon – Lake View Terrace – Shadow Hills – La Tuna Canyon – Sunland-Tujunga – La Crescenta – Montrose – La Canada-Flintridge – Glendale - Burbank]

Located in the County of Los Angeles are Kagel Canyon rural mountains and equestrian, Lake View Terrace rural mountains and equestrian and Hansen Dam Recreation Center; Shadow Hills – rural mountains – equestrian; La Tuna Canyon and Verdugo Hills – rural-equestrian; Sunland-Tujunga, La Crescenta, La Canada-Flintridge - Montrose – rural, equestrian, suburban located between two mountain ranges (Verdugo and San Gabriel Mountains); Glendale and Burbank – rural-suburban and share the Verdugo Mountains and shopping and business.

These communities share the same watershed, the 210 Freeway for our economic and transportation corridor. Glendale and Burbank are our economic hubs for shopping,, jobs and entertainment.



### Redistricting Data: My COI

We believe the information we are supplying supports our position that Sunland-Tujunga should be in a district with our neighbors that have a common interest with us.

#### Population

Total Population: 464,301

-0.30% variance from ideal population

Ideal Population: 465,675

Original District: 465,704

Universe: Total Population

Datasource: U.S. Census Bureau Decennial Census

Data Year: 2010

Data Level: Census Block

<b>Total Population</b>	464,301
<b>Ideal</b>	465,675
<b>Variance</b>	-0.30%
<b>Original District</b>	465,704

#### Additional Information

Currently we are sliced and diced between many representatives that do not live close to our area and can readily participate in our concerns or events. We seek to change this by proposing this new map. This entire area that we propose is diverse in all aspects and cultures. The people live here because they enjoy the rural lifestyle. We, and our neighbors, seek to protect open space, advocate sustainable and responsible development and enhance our neighborhood character. Sunland-Tujunga also shares many historical sites with our Foothills neighbors. We are all working to save our watershed, protect the Rim of the Valley, our wildlife, our native trees and plants. 15% of LA's water comes from the Foothills area. We share equestrian and hiking trails too. as well as help to protect the Verdugo Mountains. We share the transportation corridor of Foothill Blvd. and the 210 Freeway and are working to discourage the 710 tunnel because of the environment and financial drain on the State. We share schools both public and private. Because of our ruralness, we depend on Glendale and Burbank for our shopping.

#### Conclusion

Our main goal is to be in the same district as our rural neighbors with whom we already share common interests and to be separated from the Valley who have no interest in our goals.

**Subject:** Fwd: URGENT: Redistricting - Please Take Action Before MIDNIGHT!

**From:** "M.Padilla" <[REDACTED]>

**Date:** Tue, 28 Jun 2011 19:11:35 -0700

**To:** [REDACTED]

X-EMS: wait 10s

X-EMS: wait 20s

X-EMS: wait 30s

X-EMS: wait 40s

X-EMS: wait 50s

X-EMS: wait 60s

X-Originating-IP: 76.94.247.28

User-Agent: Web-Based Email 5.5.06

From: <[REDACTED]>

To:

Subject: URGENT: Redistricting - Please Take Action Before MIDNIGHT!

Date: Tue, 28 Jun 2011 18:15:25 -0700

X-ELNK-Received-Info: spv=0;

X-ELNK-AV: 0

X-ELNK-Info: sbv=0; sbrc=.0; sbf=00; sbw=000;

X-Antivirus: AVG for E-mail 8.5.449 [271.1.1/3424]

Dear Commissioners:

I am writing to request that these communities be included in the same California State Voting District:

**Kagel Canyon - Lake View Terrace - Shadow Hills - La Tuna Canyon - Sunland-Tujunga - La Crescenta - Montrose - La Canada-Flintridge - Glendale - Burbank.**

Our communities share the same demographics and interests which include, but are not limited to:

**Income - Education - Housing - Transportation - Historic Preservation - Environment - Protection of Open Space - the Rim of the Valley - Angeles National Forest - San Gabriel Mountains - Verdugo Hills - Wildlife - Watershed - Hiking and Equestrian Trails - the 210 Freeway for our economic and transportation corridor - Two Nearby Colleges.** Glendale and Burbank are our economic hubs for **Medical - Shopping - Jobs - Entertainment.**

The current boundary proposal has my community joined with the mid-Valley flatland area,

an area my community has little in common with. It is important that the redistricting be redrawn so that my community is joined with other communities that share our demographics and interests:

Located in the County of Los Angeles are **Kagel Canyon - Rural, Equestrian, Mountains; Lake View Terrace - Rural, Equestrian, Mountains and Hansen Dam Recreation Center; Shadow Hills - Rural, Equestrian, Mountains; La Tuna Canyon and Verdugo Hills - Rural, Equestrian; Sunlandâ€™Tujunga, La Crescenta, Montrose, La Canadaâ€™Flintridge - Rural, Equestrian, Suburban, located between Two Mountain Ranges (Verdugo and San Gabriel Mountains); Glendale and Burbank** â€™ Rural, Suburban and share the Verdugo Mountains, shopping and business.

Attached is a map with the explanation of the commonality and inter-relationship of these areas that cannot be diminished and must be reconsidered.

Thank you for your consideration.

Martha Blessington-Padilla, R.N.,M.A.



Shadow Hills  
Sunland, Ca. 91040

Content-Type: application/pdf;  
name="AD 43 w ST2.2.pdf";  
Content-Disposition: attachment;  
filename="AD 43 w ST2.2.pdf";

Internal Virus Database is out of date.

Checked by AVG - [www.avg.com](http://www.avg.com)

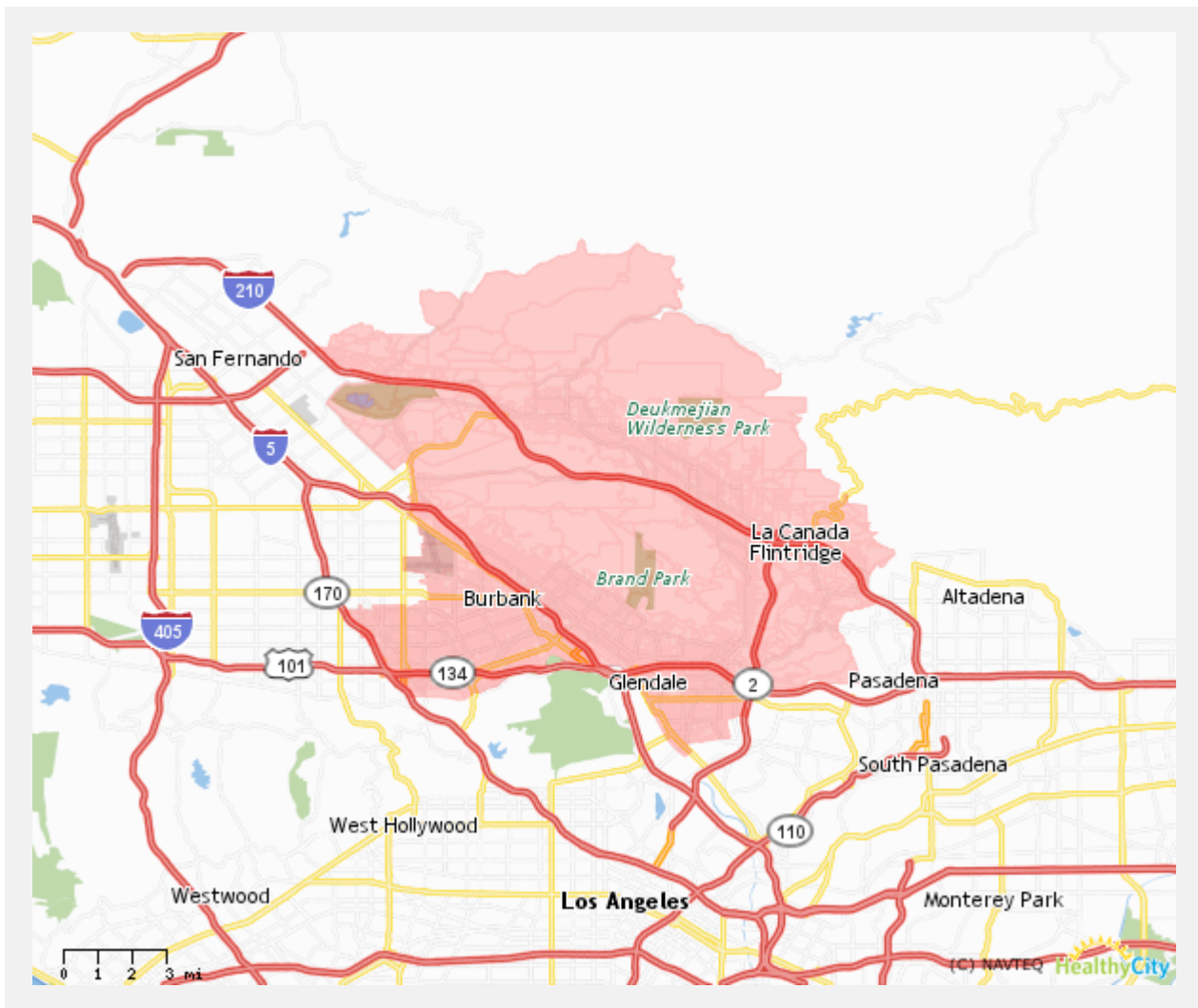
Version: 8.5.449 / Virus Database: 271.1.1/3424 - Release Date: 02/05/11 07:34:00



[Kagel Canyon – Lake View Terrace – Shadow Hills – La Tuna Canyon – Sunland-Tujunga – La Crescenta – Montrose – La Canada-Flintridge – Glendale - Burbank]

Located in the County of Los Angeles are Kagel Canyon rural mountains and equestrian, Lake View Terrace rural mountains and equestrian and Hansen Dam Recreation Center; Shadow Hills – rural mountains – equestrian; La Tuna Canyon and Verdugo Hills – rural-equestrian; Sunland-Tujunga, La Crescenta, La Canada-Flintridge - Montrose – rural, equestrian, suburban located between two mountain ranges (Verdugo and San Gabriel Mountains); Glendale and Burbank – rural-suburban and share the Verdugo Mountains and shopping and business.

These communities share the same watershed, the 210 Freeway for our economic and transportation corridor. Glendale and Burbank are our economic hubs for shopping,, jobs and entertainment.



### Redistricting Data: My COI

We believe the information we are supplying supports our position that Sunland-Tujunga should be in a district with our neighbors that have a common interest with us.

#### Population

Total Population: 464,301

-0.30% variance from ideal population

Ideal Population: 465,675

Original District: 465,704

Universe: Total Population

Datasource: U.S. Census Bureau Decennial Census

Data Year: 2010

Data Level: Census Block

<b>Total Population</b>	464,301
<b>Ideal</b>	465,675
<b>Variance</b>	-0.30%
<b>Original District</b>	465,704

#### Additional Information

Currently we are sliced and diced between many representatives that do not live close to our area and can readily participate in our concerns or events. We seek to change this by proposing this new map. This entire area that we propose is diverse in all aspects and cultures. The people live here because they enjoy the rural lifestyle. We, and our neighbors, seek to protect open space, advocate sustainable and responsible development and enhance our neighborhood character. Sunland-Tujunga also shares many historical sites with our Foothills neighbors. We are all working to save our watershed, protect the Rim of the Valley, our wildlife, our native trees and plants. 15% of LA's water comes from the Foothills area. We share equestrian and hiking trails too. as well as help to protect the Verdugo Mountains. We share the transportation corridor of Foothill Blvd. and the 210 Freeway and are working to discourage the 710 tunnel because of the environment and financial drain on the State. We share schools both public and private. Because of our ruralness, we depend on Glendale and Burbank for our shopping.

#### Conclusion

Our main goal is to be in the same district as our rural neighbors with whom we already share common interests and to be separated from the Valley who have no interest in our goals.

**Subject:** Public Comment: 4 - Los Angeles

**From:** Louis Wheeler <[REDACTED]>

**Date:** Wed, 29 Jun 2011 02:58:43 +0000

**To:** [REDACTED]

From: Louis Wheeler <[REDACTED]>  
Subject: Redistricting

Message Body:

Dear Commissioners:

I am writing to request that these communities be included in the same California State Voting District:

Kagel Canyon - Lake View Terrace - Shadow Hills - La Tuna Canyon - Sunland-Tujunga - La Crescenta - Montrose - La Canada-Flintridge - Glendale - Burbank.

Our communities share the same demographics and interests which include, but are not limited to:

Income - Education - Housing - Transportation - Historic Preservation - Environment - Protection of Open Space - the Rim of the Valley - Angeles National Forest - San Gabriel Mountains - Verdugo Hills - Wildlife - Watershed - Hiking and Equestrian Trails - the 210 Freeway for our economic and transportation corridor - Two Nearby Colleges. Glendale and Burbank are our economic hubs for Medical - Shopping - Jobs - Entertainment.

The current boundary proposal has my community joined with the mid-Valley flatland area, an area my community has little in common with. It is important that the redistricting be redrawn so that my community is joined with other communities that share our demographics and interests:

Located in the County of Los Angeles are Kagel Canyon - Rural, Equestrian, Mountains; Lake View Terrace - Rural, Equestrian, Mountains and Hansen Dam Recreation Center; Shadow Hills - Rural, Equestrian, Mountains; La Tuna Canyon and Verdugo Hills - Rural, Equestrian; Sunland-Tujunga, La Crescenta, Montrose, La Canada-Flintridge - Rural, Equestrian, Suburban, located between Two Mountain Ranges (Verdugo and San Gabriel Mountains); Glendale and Burbank - Rural, Suburban and share the Verdugo Mountains, shopping and business.

Attached is a map with the explanation of the commonality and inter-relationship of these areas that cannot be diminished and must be reconsidered.

Thank you for your consideration.  
Louis Wheeler

[REDACTED]  
Sun Valley, CA. 91352  
[REDACTED]

--  
This mail is sent via contact form on Citizens Redistricting Commission

**Subject:** california redistricting process

**From:** "Ruth Stern" <[REDACTED]>

**Date:** Tue, 28 Jun 2011 18:53:45 -0700

**To:** <[REDACTED]>

Dear Commissioners:

I am writing to request that these communities be included in the same California State Voting District:

**Kagel Canyon - Lake View Terrace - Shadow Hills - La Tuna Canyon - Sunland-Tujunga - La Crescenta - Montrose - La Canada-Flintridge - Glendale - Burbank.**

Our communities share the same demographics and interests which include, but are not limited to:

**Income - Education - Housing - Transportation - Historic Preservation - Environment - Protection of Open Space - the Rim of the Valley - Angeles National Forest - San Gabriel Mountains - Verdugo Hills - Wildlife - Watershed - Hiking and Equestrian Trails - the 210 Freeway for our economic and transportation corridor - Two Nearby Colleges.** Glendale and Burbank are our economic hubs for **Medical - Shopping - Jobs - Entertainment.**

The current boundary proposal has my community joined with the mid-Valley flatland area, an area my community has little in common with. It is important that the redistricting be redrawn so that my community is joined with other communities that share our demographics and interests:

Located in the County of Los Angeles are **Kagel Canyon - Rural, Equestrian, Mountains; Lake View Terrace - Rural, Equestrian, Mountains and Hansen Dam Recreation Center; Shadow Hills - Rural, Equestrian, Mountains; La Tuna Canyon and Verdugo Hills - Rural, Equestrian; Sunland-Tujunga, La Crescenta, Montrose, La Canada-Flintridge - Rural, Equestrian, Suburban, located between Two Mountain Ranges (Verdugo and San Gabriel Mountains); Glendale and Burbank - Rural, Suburban and share the Verdugo Mountains, shopping and business.**

Attached is a map with the explanation of the commonality and inter-relationship of these areas that cannot be diminished and must be reconsidered.

Thank you for your consideration.

Ruth Stern

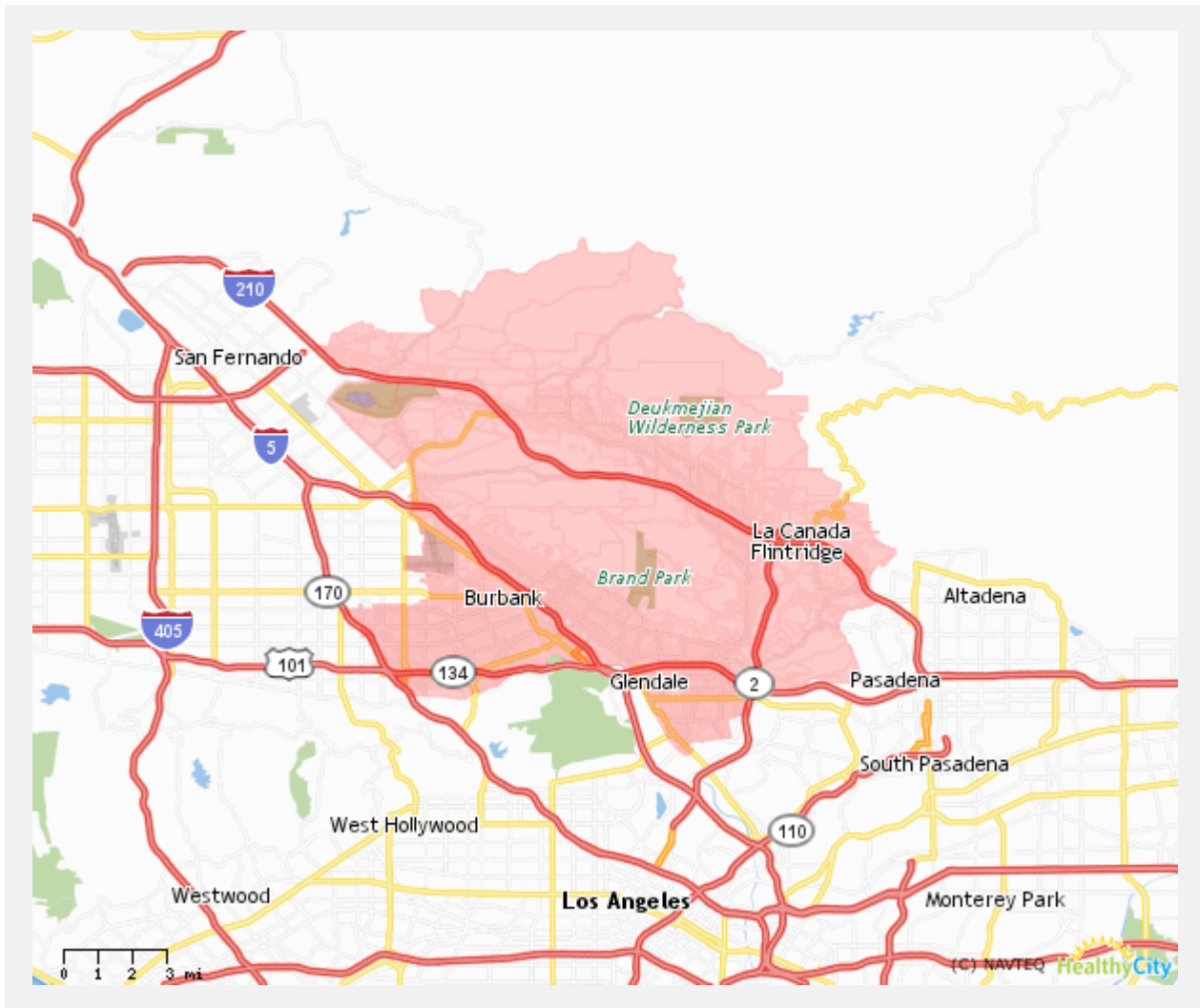
[REDACTED]  
Shadow Hills, CA 91040

[REDACTED]

[Kagel Canyon – Lake View Terrace – Shadow Hills – La Tuna Canyon – Sunland-Tujunga – La Crescenta – Montrose – La Canada-Flintridge – Glendale - Burbank]

Located in the County of Los Angeles are Kagel Canyon rural mountains and equestrian, Lake View Terrace rural mountains and equestrian and Hansen Dam Recreation Center; Shadow Hills – rural mountains – equestrian; La Tuna Canyon and Verdugo Hills – rural-equestrian; Sunland-Tujunga, La Crescenta, La Canada-Flintridge - Montrose – rural, equestrian, suburban located between two mountain ranges (Verdugo and San Gabriel Mountains); Glendale and Burbank – rural-suburban and share the Verdugo Mountains and shopping and business.

These communities share the same watershed, the 210 Freeway for our economic and transportation corridor. Glendale and Burbank are our economic hubs for shopping,, jobs and entertainment.



### Redistricting Data: My COI

We believe the information we are supplying supports our position that Sunland-Tujunga should be in a district with our neighbors that have a common interest with us.

#### Population

Total Population: 464,301

-0.30% variance from ideal population

Ideal Population: 465,675

Original District: 465,704

Universe: Total Population

Datasource: U.S. Census Bureau Decennial Census

Data Year: 2010

Data Level: Census Block

<b>Total Population</b>	464,301
<b>Ideal</b>	465,675
<b>Variance</b>	-0.30%
<b>Original District</b>	465,704

#### Additional Information

Currently we are sliced and diced between many representatives that do not live close to our area and can readily participate in our concerns or events. We seek to change this by proposing this new map. This entire area that we propose is diverse in all aspects and cultures. The people live here because they enjoy the rural lifestyle. We, and our neighbors, seek to protect open space, advocate sustainable and responsible development and enhance our neighborhood character. Sunland-Tujunga also shares many historical sites with our Foothills neighbors. We are all working to save our watershed, protect the Rim of the Valley, our wildlife, our native trees and plants. 15% of LA's water comes from the Foothills area. We share equestrian and hiking trails too. as well as help to protect the Verdugo Mountains. We share the transportation corridor of Foothill Blvd. and the 210 Freeway and are working to discourage the 710 tunnel because of the environment and financial drain on the State. We share schools both public and private. Because of our ruralness, we depend on Glendale and Burbank for our shopping.

#### Conclusion

Our main goal is to be in the same district as our rural neighbors with whom we already share common interests and to be separated from the Valley who have no interest in our goals.