CALIFORNIA STATE ASSEMBLY – DISTRICT 1

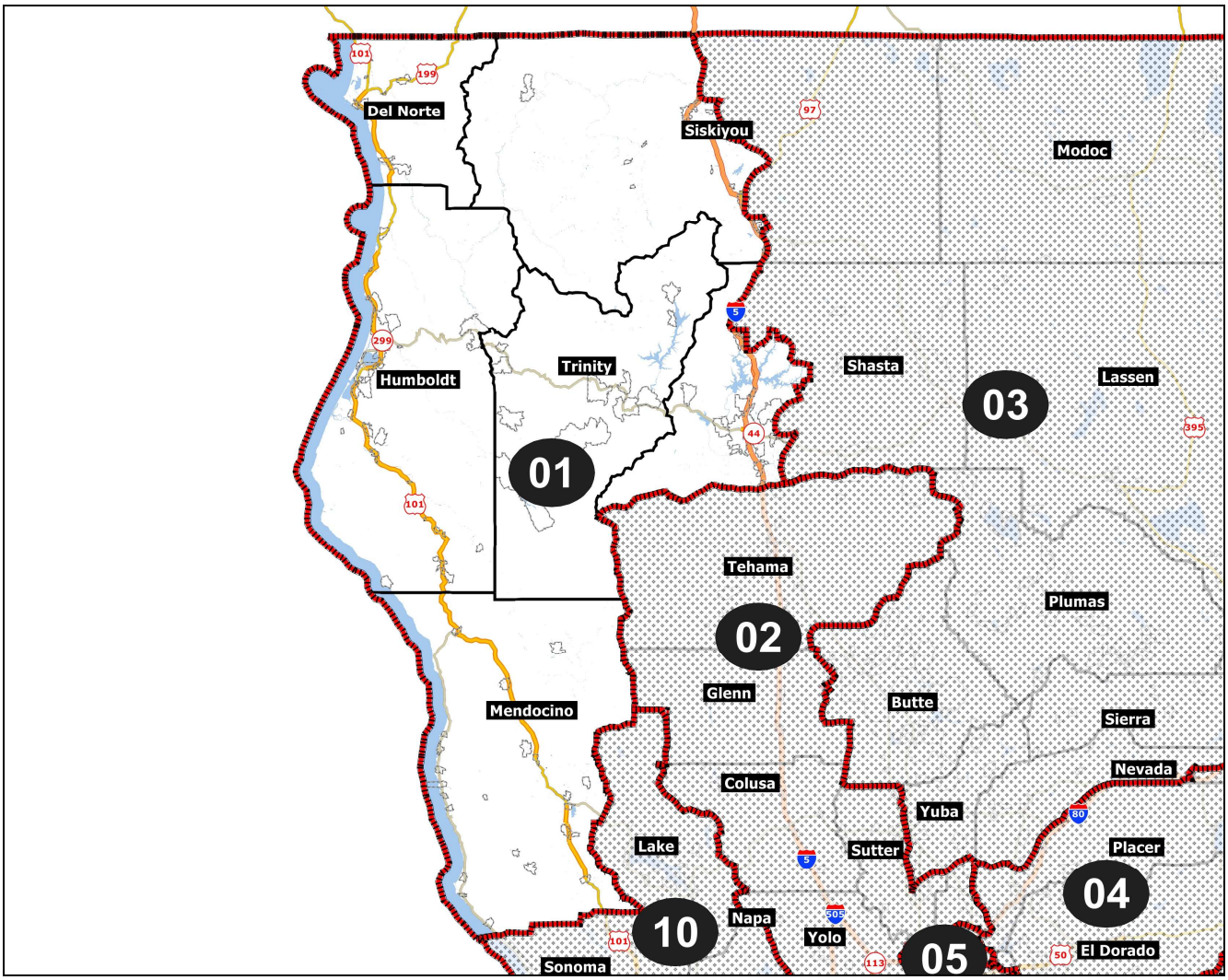

Total Population: 462,723
Deviation: -0.63%

Population	Number	Percent
African American	6,569	1%
Asian	12,611	3%
Latino	55,451	12%
Non-Hispanic White	356,322	77%
Pacific Islander	1,241	0.3%

Federal Voting Rights Act Compliance: N/A

Contiguity: District is contiguous.

CALIFORNIA STATE ASSEMBLY – DISTRICT 1

Cities and Counties:

City	Population in District	% of City in District
Albion CA	168	100.0%
Alderpoint CA	186	100.0%
Anchor Bay CA	340	100.0%
Anderson CA	9,932	100.0%
Arcata CA	17,231	100.0%
Bayview CA	2,510	100.0%
Bella Vista CA	2,781	100.0%
Benbow CA	321	100.0%
Bertsch-Oceanview CA	2,436	100.0%
Big Lagoon CA	93	100.0%
Blue Lake CA	1,253	100.0%
Boonville CA	1,035	100.0%
Brooktrails CA	3,235	100.0%
Burnt Ranch CA	281	100.0%
Calpella CA	679	100.0%
Carrick CA	131	100.0%
Caspar CA	509	100.0%
Cleone CA	618	100.0%
Coffee Creek CA	217	100.0%
Comptche CA	159	100.0%
Cottonwood CA	3,316	100.0%
Covelo CA	1,255	100.0%
Crescent City CA	7,643	100.0%
Cutten CA	3,108	100.0%
Douglas City CA	713	100.0%
Dunsmuir CA	1,650	100.0%
Edgewood CA	43	100.0%
Etna CA	737	100.0%
Eureka CA	27,191	100.0%
Ferndale CA	1,371	100.0%
Fieldbrook CA	859	100.0%
Fields Landing CA	276	100.0%
Fort Bragg CA	7,273	100.0%
Fort Jones CA	839	100.0%
Fortuna CA	11,926	100.0%
French Gulch CA	346	100.0%
Garberville CA	913	100.0%
Gasquet CA	661	100.0%
Gazelle CA	70	100.0%
Greenview CA	201	100.0%
Grenada CA	367	100.0%
Happy Camp CA	1,190	100.0%
Hayfork CA	2,368	100.0%

CALIFORNIA STATE ASSEMBLY – DISTRICT 1

Cities and Counties:

City	Population in District	% of City in District
Hiouchi CA	301	100.0%
Hopland CA	756	100.0%
Hornbrook CA	248	100.0%
Humboldt Hill CA	3,414	100.0%
Hyampom CA	241	100.0%
Hydesville CA	1,237	100.0%
Indianola CA	823	100.0%
Junction City CA	680	100.0%
Keswick CA	451	100.0%
Klamath CA	779	100.0%
Lakehead CA	461	100.0%
Laytonville CA	1,227	100.0%
Leggett CA	122	100.0%
Lewiston CA	1,193	100.0%
Little River CA	117	100.0%
Loleta CA	783	100.0%
Mad River CA	420	100.0%
Manchester CA	195	100.0%
Manila CA	784	100.0%
McKinleyville CA	15,177	100.0%
Mendocino CA	894	100.0%
Millville CA	727	100.0%
Miranda CA	520	100.0%
Montague CA	1,443	100.0%
Mount Shasta CA	3,394	100.0%
Mountain Gate CA	943	100.0%
Myers Flat CA	146	100.0%
Myrtletown CA	4,675	100.0%
Orick CA	357	100.0%
Palo Cedro CA	1,269	100.0%
Phillipsville CA	140	100.0%
Philo CA	349	100.0%
Pine Hills CA	3,131	100.0%
Point Arena CA	449	100.0%
Potter Valley CA	646	100.0%
Redcrest CA	89	100.0%
Redding CA	89,861	100.0%
Redway CA	1,225	100.0%
Redwood Valley CA	1,729	100.0%
Rio Dell CA	3,368	100.0%
Ruth CA	195	100.0%
Samoa CA	258	100.0%
Scotia CA	850	100.0%

CALIFORNIA STATE ASSEMBLY – DISTRICT 1

Cities and Counties:

City	Population in District	% of City in District
Shasta CA	1,771	100.0%
Shasta Lake CA	10,164	100.0%
Shelter Cove CA	693	100.0%
Smith River CA	866	100.0%
Talmage CA	1,130	100.0%
Trinidad CA	367	100.0%
Trinity Center CA	267	100.0%
Trinity Village CA	297	100.0%
Ukiah CA	16,075	100.0%
Weaverville CA	3,600	100.0%
Weed CA	2,967	100.0%
Weott CA	288	100.0%
Westhaven-Moonstone CA	1,205	100.0%
Willits CA	4,888	100.0%
Willow Creek CA	1,710	100.0%
Yreka CA	7,765	100.0%
Counties	**Population in District**	**% of County in District**
Del Norte CA	28,610	100.0%
Humboldt CA	134,623	100.0%
Mendocino CA	87,841	100.0%
Shasta CA (part)	160,690	90.7%
Siskiyou CA (part)	37,173	82.8%
Trinity CA	13,786	100.0%

Justification for City/County Splits:

County	Justification
Shasta CA (part)	To reach population equality, district includes western side of county which has more similarities to northern coastal area than the eastern side of the county, rather than adding more urban communities in the south
Siskiyou CA (part)	To reach population equality, district includes western side of county which has more similarities to northern coastal area than the eastern side of the county, rather than adding more urban communities in the south

Neighborhoods/Communities of Interest: District 1 keeps together the northern counties of Del Norte, Humboldt, and Mendocino, which have similar industry, agriculture, environmental concerns and transportation corridors (Highway 101). Eureka and Redding also share the same media market.

Compactness: District is compact. (Population polygon score 0.50 or greater.)

Nesting: No Senate districts proposed in this area.

CALIFORNIA STATE ASSEMBLY – DISTRICT 2

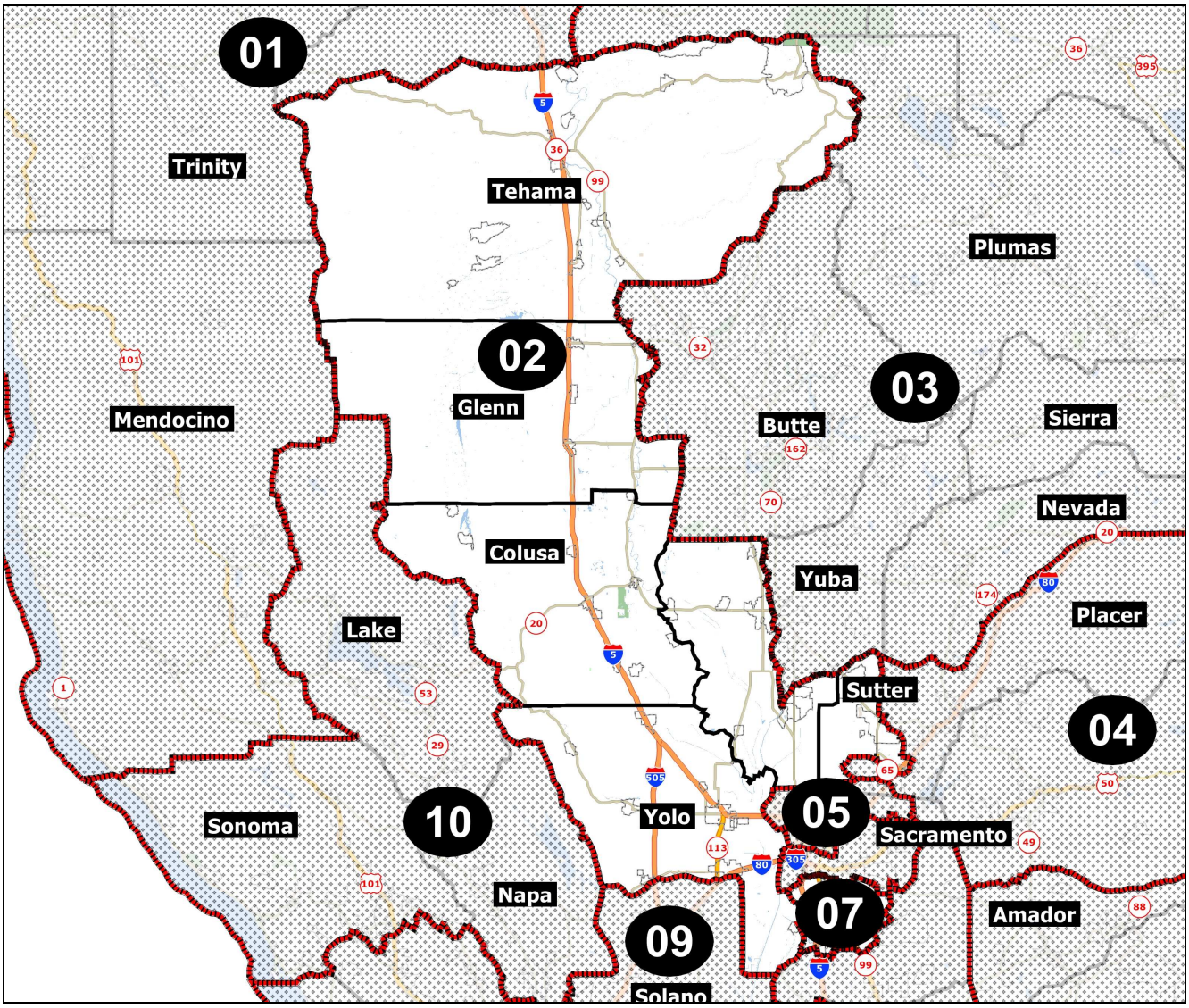

Total Population: 463,002
Deviation: -0.57%

Population	Number	Percent
African American	7,986	2%
Asian American	47,626	10%
Latino	123,807	27%
Non-Hispanic White	270,865	59%
Pacific Islander	1,381	0.3%

Federal Voting Rights Act Compliance: N/A

Contiguity: District is contiguous.

CALIFORNIA STATE ASSEMBLY – DISTRICT 2

Cities and Counties

City	Population in District	% of City in District
Arbuckle CA	3,028	100.0%
Artois CA	295	100.0%
Bend CA	619	100.0%
Clarksburg CA	418	100.0%
College City CA	290	100.0%
Colusa CA	5,971	100.0%
Corning CA	7,663	100.0%
Davis CA	65,622	100.0%
Dunnigan CA	1,416	100.0%
East Nicolaus CA	225	100.0%
Elk Creek CA	163	100.0%
Esparto CA	3,108	100.0%
Flournoy CA	101	100.0%
Gerber CA	1,060	100.0%
Grimes CA	391	100.0%
Guinda CA	254	100.0%
Hamilton City CA	1,759	100.0%
Knights Landing CA	995	100.0%
Lake California CA	3,054	100.0%
Las Flores CA	187	100.0%
Lincoln CA	42,819	100.0%
Live Oak CA	8,392	100.0%
Lodoga CA	197	100.0%
Los Molinos CA	2,037	100.0%
Madison CA	503	100.0%
Manton CA	347	100.0%
Maxwell CA	1,103	100.0%
Meridian CA	358	100.0%
Mineral CA	123	100.0%
Monument Hills CA	1,542	100.0%
Nicolaus CA	211	100.0%
Orland CA	7,291	100.0%
Paskenta CA	112	100.0%
Paynes Creek CA	57	100.0%
Princeton CA	303	100.0%
Proberta CA	267	100.0%
Rancho Tehama Reserve CA	1,485	100.0%
Red Bluff CA	14,076	100.0%
Richfield CA	306	100.0%
Rio Oso CA	356	100.0%
Robbins CA	323	100.0%
Rocklin CA	56,974	100.0%
Sheridan CA	1,238	100.0%

CALIFORNIA STATE ASSEMBLY – DISTRICT 2

Cities and Counties (Continued)

City	Population in District	% of City in District
Stonyford CA	149	100.0%
Sutter CA	2,904	100.0%
Tehama CA	418	100.0%
Trowbridge CA	226	100.0%
University of California Davis CA	5,786	100.0%
Vina CA	237	100.0%
Williams CA	5,123	100.0%
Willows CA	6,166	100.0%
Winters CA	6,624	100.0%
Woodland CA	55,468	100.0%
Yolo CA	450	100.0%
Yuba City CA	64,925	100.0%
Counties	**Population in District**	**% of County in District**
Colusa CA	21,419	100.0%
Glenn CA	28,122	100.0%
Placer CA (part)	103,156	29.6%
Sutter CA	94,737	100.0%
Tehama CA	63,463	100.0%
Yolo CA (part)	152,105	75.7%

Justification for City/County Splits:

County	Justification
Placer CA (part)	District includes more rural areas of Placer rather than adding more urbanized areas in the south.
Yolo CA (part)	District keeps West Sacramento with more urban Sacramento County rather than rural portions of Yolo County.

Neighborhoods/Communities of Interest: District 2 shares the same water from Putah Creek and Cache Creek, which is used for irrigation and recharging the ground water that all of the wells in the nearby cities and farms draw from. The district preserves an agricultural community of interest focused on the same crops, including rice, nuts, vineyards, tomatoes, alfalfa, almonds and walnuts.

District 2 keeps together Davis and nearby cities of Winters and Woodland, which make up a strong economic community of interest because UC Davis is a major employer in the region. The district includes Latino population in West Sacramento and Woodland and rural areas of Yolo County.

Compactness: Population polygon score is less than 0.50. Population concentrated in southern part of district and includes large unpopulated rural areas

Nesting: No Senate districts proposed in this area.

CALIFORNIA STATE ASSEMBLY – DISTRICT 3

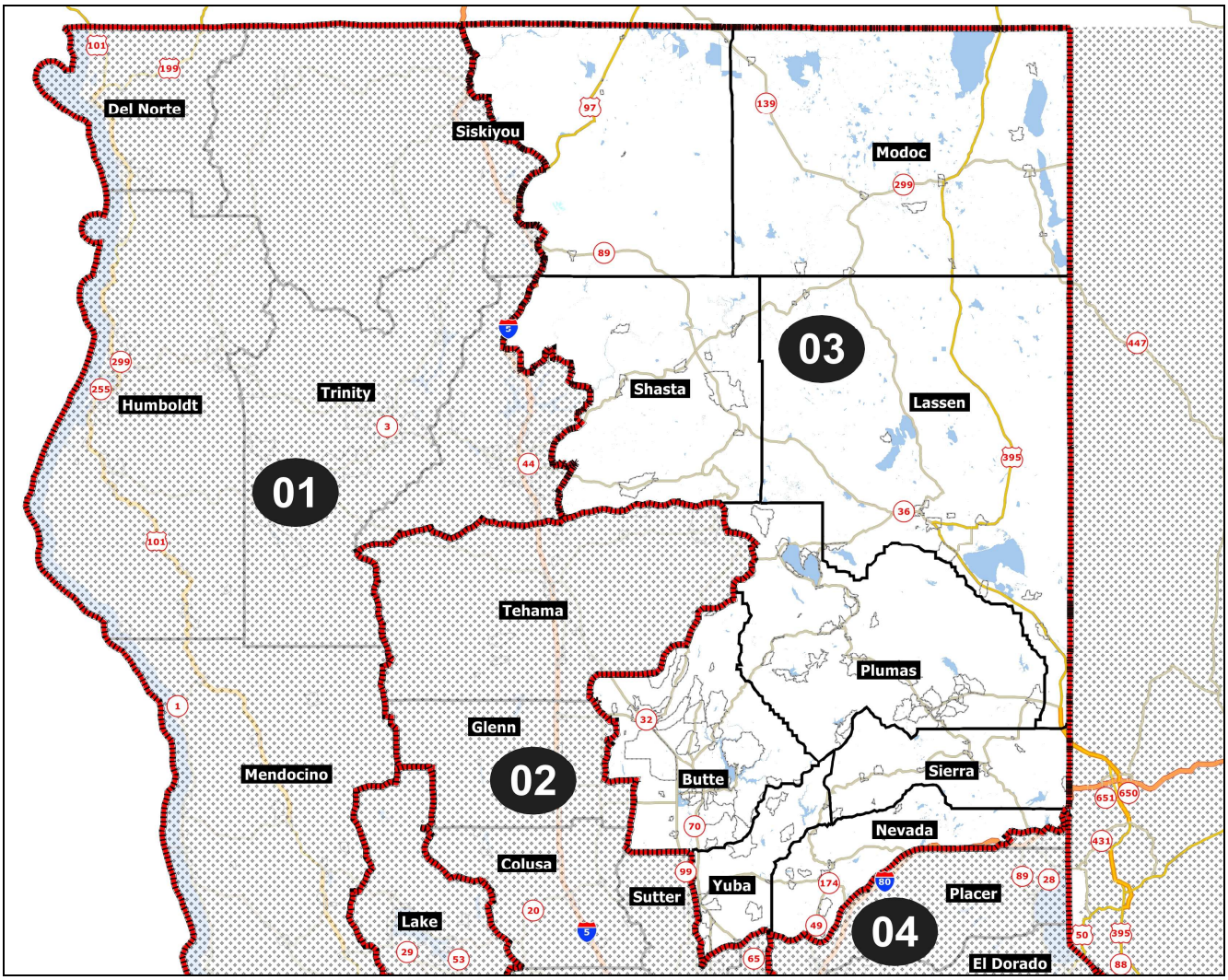

Total Population: 466,546
Deviation: 0.19%

Population	Number	Percent
African American	10,810	2%
Asian American	18,093	4%
Latino	66,728	14%
Non-Hispanic White	350,912	75%
Pacific Islander	1,467	0.3%

Federal Voting Rights Act Compliance: SECTION 5 DISTRICT (Includes Yuba County)

	CURRENT DISTRICT				PROPOSED DISTRICT			
	Voting-Age Population		Citizen Voting-Age Population		Voting-Age Population		Citizen Voting-Age Population	
Group	#	%	#	%	#	%	%	#
Latino	42,365	11.7%	27,375	8.1%	43,419	11.8%	27,945	8.2%

Contiguity: District is contiguous.

CALIFORNIA STATE ASSEMBLY – DISTRICT 3

Cities and Counties

City	Population in District	% of City in District
Adin CA	272	100.0%
Alleghany CA	58	100.0%
Almanor CA	0	100.0%
Alta Sierra CA	6,911	100.0%
Alturas CA	2,827	100.0%
Bangor CA	646	100.0%
Beale AFB CA	1,319	100.0%
Beckwourth CA	432	100.0%
Belden CA	22	100.0%
Berry Creek CA	1,424	100.0%
Bieber CA	312	100.0%
Big Bend CA	102	100.0%
Biggs CA	1,707	100.0%
Blairsden CA	39	100.0%
Bucks Lake CA	10	100.0%
Burney CA	3,154	100.0%
Butte Creek Canyon CA	1,086	100.0%
Butte Meadows CA	40	100.0%
Butte Valley CA	899	100.0%
California Pines CA	520	100.0%
Calpine CA	205	100.0%
Camptonville CA	158	100.0%
Canby CA	315	100.0%
Canyondam CA	31	100.0%
Caribou CA	0	100.0%
Cassel CA	207	100.0%
Cedarville CA	514	100.0%
Challenge-Brownsville CA	1,148	100.0%
Cherokee CA	69	100.0%
Chester CA	2,144	100.0%
Chico CA	86,187	100.0%
Chilcoot-Vinton CA	454	100.0%
Clear Creek CA	169	100.0%
Clio CA	66	100.0%
Clipper Mills CA	142	100.0%
Cohasset CA	847	100.0%
Concow CA	710	100.0%
Crescent Mills CA	196	100.0%
C-Road CA	150	100.0%
Cromberg CA	261	100.0%
Daphnedale Park CA	184	100.0%
Delleker CA	705	100.0%
Dobbins CA	624	100.0%
Dorris CA	939	100.0%

CALIFORNIA STATE ASSEMBLY – DISTRICT 3

Cities and Counties (Continued)

City	Population in District	% of City in District
Downieville CA	282	100.0%
Doyle CA	678	100.0%
Durham CA	5,518	100.0%
Eagleville CA	59	100.0%
East Quincy CA	2,489	100.0%
East Shore CA	156	100.0%
Fall River Mills CA	573	100.0%
Forbestown CA	320	100.0%
Forest Ranch CA	1,184	100.0%
Fort Bidwell CA	173	100.0%
Gold Mountain CA	80	100.0%
Goodyears Bar CA	68	100.0%
Graeagle CA	737	100.0%
Graniteville CA	11	100.0%
Grass Valley CA	12,860	100.0%
Greenhorn CA	236	100.0%
Greenville CA	1,129	100.0%
Gridley CA	6,584	100.0%
Hamilton Branch CA	537	100.0%
Hat Creek CA	309	100.0%
Herlong CA	298	100.0%
Honcut CA	370	100.0%
Indian Falls CA	54	100.0%
Iron Horse CA	297	100.0%
Janesville CA	1,408	100.0%
Johnstonville CA	1,024	100.0%
Johnsville CA	20	100.0%
Keddie CA	66	100.0%
Kelly Ridge CA	2,544	100.0%
Kingvale CA (part)	141	98.6%
La Porte CA	26	100.0%
Lake Almanor Country Club CA	419	100.0%
Lake Almanor Peninsula CA	356	100.0%
Lake Almanor West CA	270	100.0%
Lake City CA	61	100.0%
Lake Davis CA	45	100.0%
Lake of the Pines CA	3,917	100.0%
Lake Wildwood CA	4,991	100.0%
Likely CA	63	100.0%
Linda CA	17,773	100.0%
Litchfield CA	195	100.0%
Little Grass Valley CA	2	100.0%

CALIFORNIA STATE ASSEMBLY – DISTRICT 3

Cities and Counties (Continued)

City	Population in District	% of City in District
Loma Rica CA	2,368	100.0%
Lookout CA	84	100.0%
Loyalton CA	769	100.0%
Loyalton CA	769	100.0%
Mabie CA	161	100.0%
Macdoel CA	133	100.0%
Magalia CA	11,310	100.0%
Marysville CA	12,072	100.0%
McArthur CA	338	100.0%
McCloud CA	1,101	100.0%
Meadow Valley CA	464	100.0%
Milford CA	167	100.0%
Mohawk Vista CA	159	100.0%
Montgomery Creek CA	163	100.0%
Mount Hebron CA	95	100.0%
Nevada City CA	3,068	100.0%
New Pine Creek CA	98	100.0%
Newell CA	449	100.0%
Nord CA	320	100.0%
North San Juan CA	269	100.0%
Nubieber CA	50	100.0%
Old Station CA	51	100.0%
Olivehurst CA	13,656	100.0%
Oroville CA	15,546	100.0%
Oroville East CA	8,280	100.0%
Palermo CA	5,382	100.0%
Paradise CA	26,218	100.0%
Patton Village CA	702	100.0%
Paxton CA	14	100.0%
Penn Valley CA	1,621	100.0%
Pike CA	134	100.0%
Plumas Eureka CA	339	100.0%
Plumas Lake CA	5,853	100.0%
Portola CA	2,104	100.0%
Prattville CA	33	100.0%
Quincy CA	1,728	100.0%
Rackerby CA	204	100.0%
Richvale CA	244	100.0%
Robinson Mill CA	80	100.0%
Rough and Ready CA	963	100.0%
Round Mountain CA	155	100.0%
Sattley CA	49	100.0%
Shingletown CA	2,283	100.0%

CALIFORNIA STATE ASSEMBLY – DISTRICT 3

Cities and Counties (Continued)

City	Population in District	% of City in District
Sierra Brooks CA	478	100.0%
Sierra City CA	221	100.0%
Sierraville CA	200	100.0%
Smartsville CA	177	100.0%
Soda Springs CA	81	100.0%
South Oroville CA	5,742	100.0%
Spaulding CA	178	100.0%
Spring Garden CA	16	100.0%
Stirling City CA	295	100.0%
Storrie CA	4	100.0%
Susanville CA	17,947	100.0%
Taylorsville CA	140	100.0%
Tennant CA	41	100.0%
Thermalito CA	6,646	100.0%
Tobin CA	12	100.0%
Tulelake CA	1,010	100.0%
Twain CA	82	100.0%
Valley Ranch CA	109	100.0%
Verdi CA	162	100.0%
Warner Valley CA	2	100.0%
Washington CA	185	100.0%
Westwood CA	1,647	100.0%
Wheatland CA	3,456	100.0%
Whitehawk CA	113	100.0%
Yankee Hill CA	333	100.0%
County	**Population in District**	**% of County in District**
Butte CA	220,000	100.0%
Lassen CA	34,895	100.0%
Modoc CA	9,686	100.0%
Nevada CA (part)	82,303	83.3%
Plumas CA	20,007	100.0%
Shasta CA (part)	16,533	9.3%
Sierra CA	3,240	100.0%
Siskiyou CA (part)	7,727	17.2%
Yuba CA	72,155	100.0%

CALIFORNIA STATE ASSEMBLY – DISTRICT 3

Justification for City/County Splits

City	Justification
Kingvale CA (part)	City is located on both sides of the Nevada/Placer County border
County	**Justification**
Nevada CA (part)	District contains most of the county but population equality constraints prevent the district from containing all of it
Shasta CA (part)	Adjacent northwest District 1 requires more population to reach equality
Siskiyou CA (part)	Adjacent northwest District 1 requires more population to reach equality

Neighborhoods/Communities of Interest: The community in this district is tied together by rural interests, mountain foothill topographies, and Highway I-5. The district keeps logging and mining communities of interest together. The mountains supply the timber, which is the historical basis for this area's economy, and provide recreational and tourism opportunities for new economic development. The district is united by population demographics, unique agriculture, community needs, major highways, water issues, fire protection, energy transmission, education, and social services.

Compactness: District is compact. (Population polygon score 0.50 or greater.)

Nesting: No Senate district proposed for this area.

CALIFORNIA STATE ASSEMBLY – DISTRICT 4

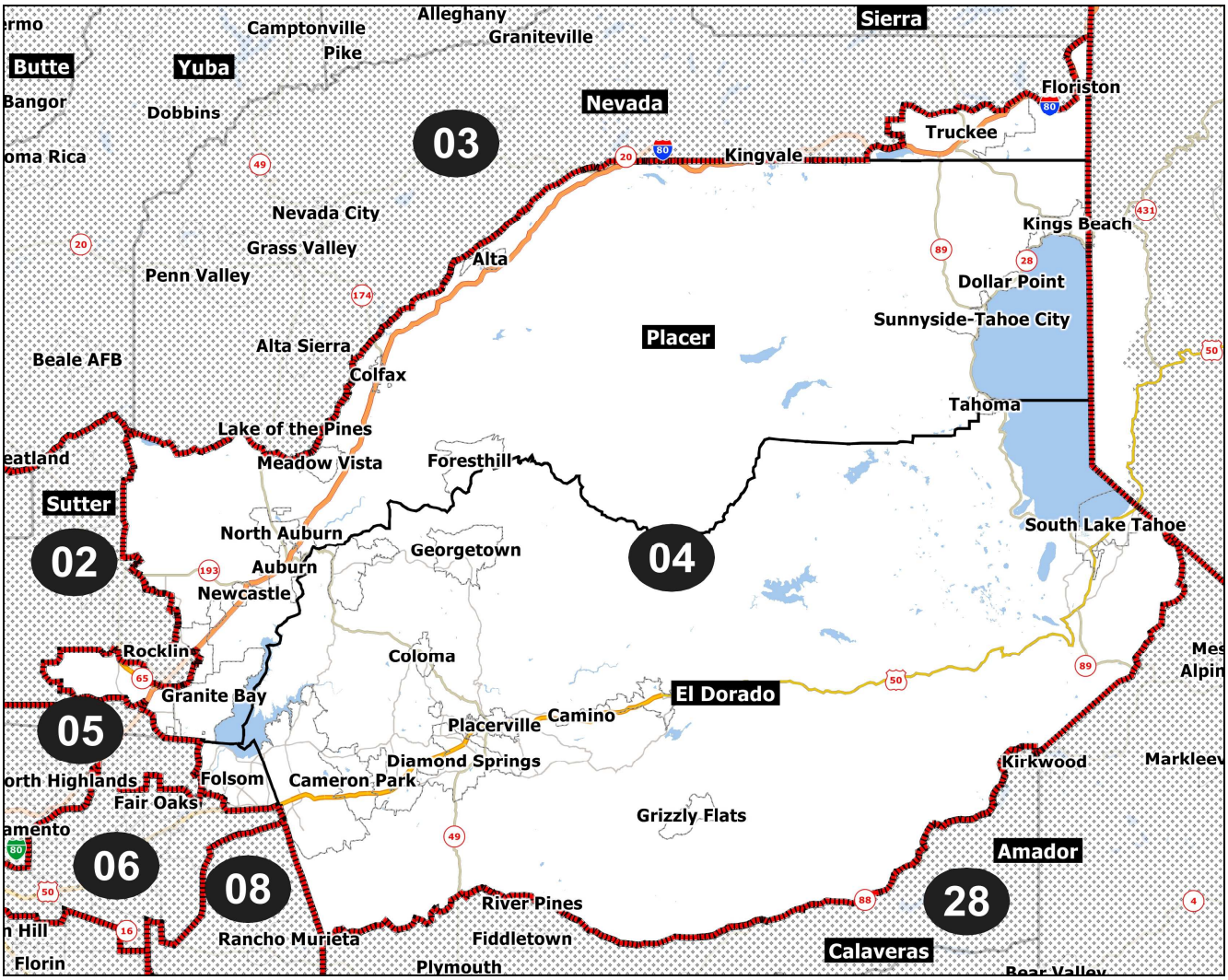

Total Population: 461,874
Deviation: -0.82%

Population	Number	Percent
African American	8,867	2%
Asian American	30,146	7%
Latino	53,300	12%
Non-Hispanic White	358,144	76%
Pacific Islander	1,247	0.3%

Federal Voting Rights Act Compliance: N/A

Contiguity: District is contiguous.

CALIFORNIA STATE ASSEMBLY – DISTRICT 4

Cities and Counties

City	Population in District	% of City in District
Alta CA	610	100.0%
Auburn CA	13,330	100.0%
Auburn Lake Trails CA	3,426	100.0%
Cameron Park CA	18,228	100.0%
Camino CA	1,750	100.0%
Carnelian Bay CA	524	100.0%
Cold Springs CA	446	100.0%
Colfax CA	1,963	100.0%
Coloma CA	529	100.0%
Diamond Springs CA	11,037	100.0%
Dollar Point CA	1,215	100.0%
Dutch Flat CA	160	100.0%
El Dorado Hills CA	42,108	100.0%
Floriston CA	73	100.0%
Folsom CA (part)	66,012	91.4%
Foresthill CA	1,483	100.0%
Georgetown CA	2,367	100.0%
Granite Bay CA	20,402	100.0%
Grizzly Flats CA	1,066	100.0%
Kings Beach CA	3,796	100.0%
Kingvale CA (part)	2	1.4%
Loomis CA	6,430	100.0%
Meadow Vista CA	3,217	100.0%
Newcastle CA	1,224	100.0%
North Auburn CA	13,022	100.0%
Penryn CA	831	100.0%
Placerville CA	10,389	100.0%
Pollock Pines CA	6,871	100.0%
Roseville CA (part)	77,560	65.3%
Shingle Springs CA	4,432	100.0%
South Lake Tahoe CA	21,403	100.0%
Sunnyside-Tahoe City CA	1,557	100.0%
Tahoe Vista CA	1,433	100.0%
Tahoma CA	1,191	100.0%
Truckee CA	16,180	100.0%
County	**Population in District**	**% of County in District**
El Dorado CA	181,058	100.0%
Nevada CA (part)	16,461	16.7%
Placer CA (part)	198,343	56.9%
Sacramento CA (part)	66,012	4.7%

CALIFORNIA STATE ASSEMBLY – DISTRICT 4

Justification for City/County Splits

City	Justification
Folsom	District 6 needs part of the city to reach population equality
Kingvale	City is located on both sides of the Nevada/Placer County border
Roseville	District 5 needs part of the city to reach population equality
County	**Justification**
Nevada CA (part)	Keeps communities near Lake Tahoe in same district
Placer CA (part)	Most of county remains in district; western sections are in adjacent districts to reach population equality in those areas.
Sacramento CA (part)	District includes the eastern portion Sacramento County, which is more rural and has more in common with more rural areas of the state, rather than urban central area of the county

Neighborhoods/Communities of Interest: District 4 keeps the Lake Tahoe community of interest together.

Compactness: District is compact. (Population polygon score 0.50 or greater.)

Nesting: No Senate district proposed for this area.

CALIFORNIA STATE ASSEMBLY – DISTRICT 5

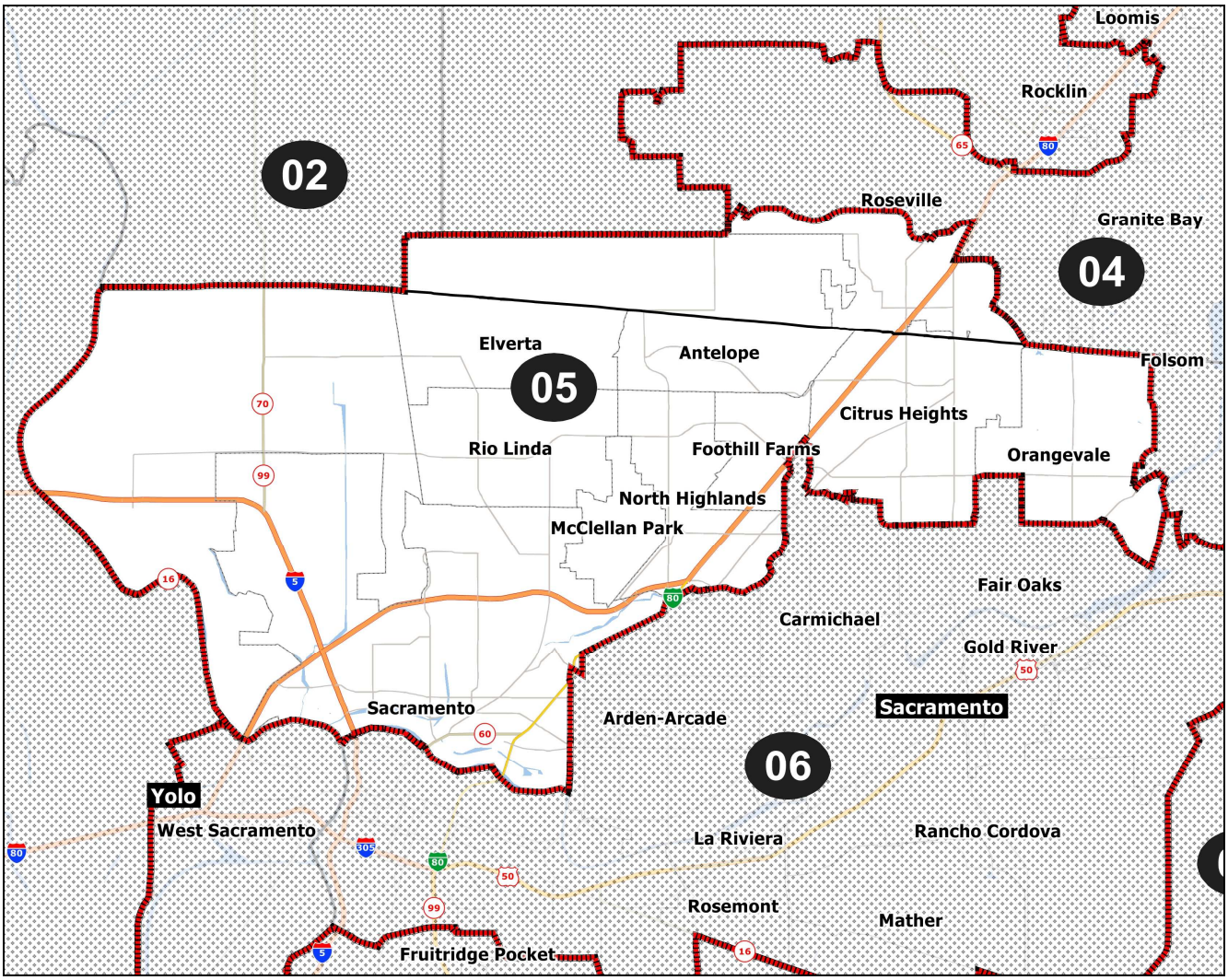

Total Population: 468,824
Deviation: 0.68%

Population	Number	Percent
African American	44,149	9%
Asian American	48,471	10%
Latino	103,222	22%
Non-Hispanic White	255,155	54%
Pacific Islander	4,323	0.9%

Federal Voting Rights Act Compliance: N/A

Contiguity: District is contiguous.

CALIFORNIA STATE ASSEMBLY – DISTRICT 5

Cities and Counties

City	Population in District	% of City in District
Antelope CA	45,770	100.0%
Citrus Heights CA	83,301	100.0%
Elverta CA	5,492	100.0%
Foothill Farms CA	33,121	100.0%
McClellan Park CA	743	100.0%
North Highlands CA	42,694	100.0%
Orangevale CA	33,960	100.0%
Rio Linda CA	15,106	100.0%
Roseville CA (part)	41,228	34.7%
Sacramento CA (part)	160,986	34.5%
County	**Population in District**	**% of County in District**
Placer CA (part)	46,933	13.5%
Sacramento CA (part)	421,891	29.7%

Justification for City/County Splits

City	Justification
Roseville	District includes portion of city to reach population equality
Sacramento	City's population larger than ideal size; city is split among districts to keep together communities of interest
County	**Justification**
Placer	District includes portion of county to reach population equality
Sacramento	County's population too large to be contained within one district

Neighborhoods/Communities of Interest: District 5 unites immigrant communities in the northern portion of Sacramento County. Similar socioeconomic characteristics include per capita income and percent foreign born.

Compactness: District is compact. (Population polygon score 0.50 or greater.)

Nesting: District is not nested.

CALIFORNIA STATE ASSEMBLY – DISTRICT 6

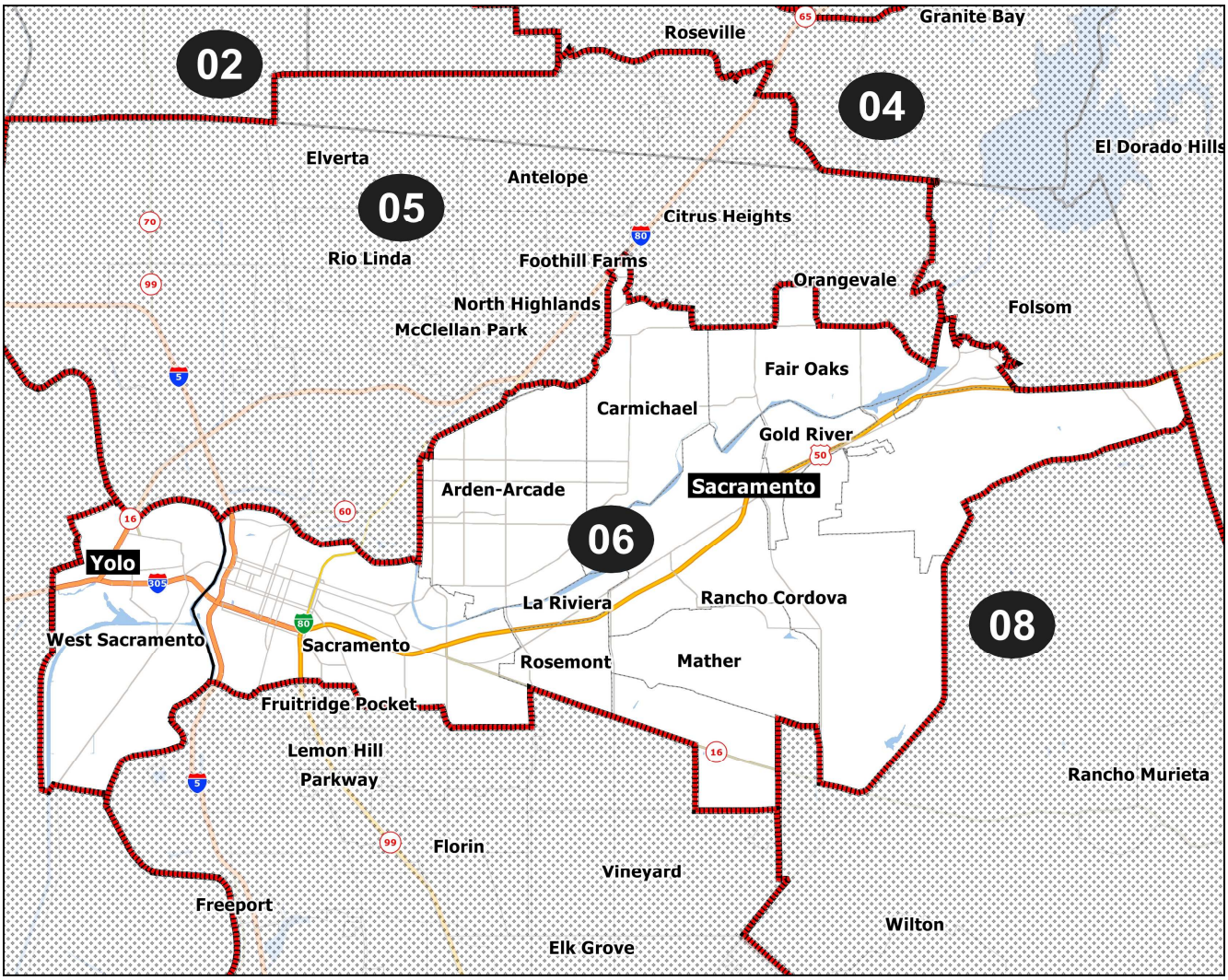

Total Population: 463,163
Deviation: -0.54%

Population	Number	Percent
African American	37,399	8%
Asian American	43,346	9%
Latino	84,928	18%
Non-Hispanic White	281,812	61%
Pacific Islander	3,138	0.7%

Federal Voting Rights Act Compliance: N/A

Contiguity: District is contiguous.

CALIFORNIA STATE ASSEMBLY – DISTRICT 6

Cities and Counties

City	Population in District	% of City in District
Arden-Arcade CA	92,186	100.0%
Carmichael CA	61,762	100.0%
Fair Oaks CA	30,912	100.0%
Folsom CA (part)	6,191	8.6%
Gold River CA	7,912	100.0%
La Riviera CA	10,802	100.0%
Mather CA	4,451	100.0%
Rancho Cordova CA	64,776	100.0%
Rosemont CA	22,681	100.0%
Sacramento CA (part)	112,447	24.1%
West Sacramento CA	48,744	100.0%
County	**Population in District**	**% of County in District**
Sacramento CA (part)	414,419	29.2%
Yolo CA (part)	48,744	24.3%

Justification for City/County Splits

City	Justification
Folsom	District needs part of city's population to reach equality
Sacramento	City's population larger than ideal size of district; district includes higher income portion of Sacramento that is socioeconomically different from south and north parts of city
County	**Justification**
Sacramento	Population too large to be contained within one district
Yolo	District included more urbanized West Sacramento as part of a Sacramento County district; West Sacramento sits next to the city of Sacramento and shares more in common with urban areas than the western rural areas of Yolo County.

Neighborhoods/Communities of Interest: District 6 includes higher income communities in central Sacramento and puts West Sacramento, which is in Yolo County, in a more urban district rather than with rural areas to the west. This district shares similar socioeconomic characteristics including per capita income and Academic Performance Index scores for schools.

Compactness: District is compact. (Population polygon score 0.50 or greater.)

Nesting: District is not nested.

CALIFORNIA STATE ASSEMBLY – DISTRICT 7

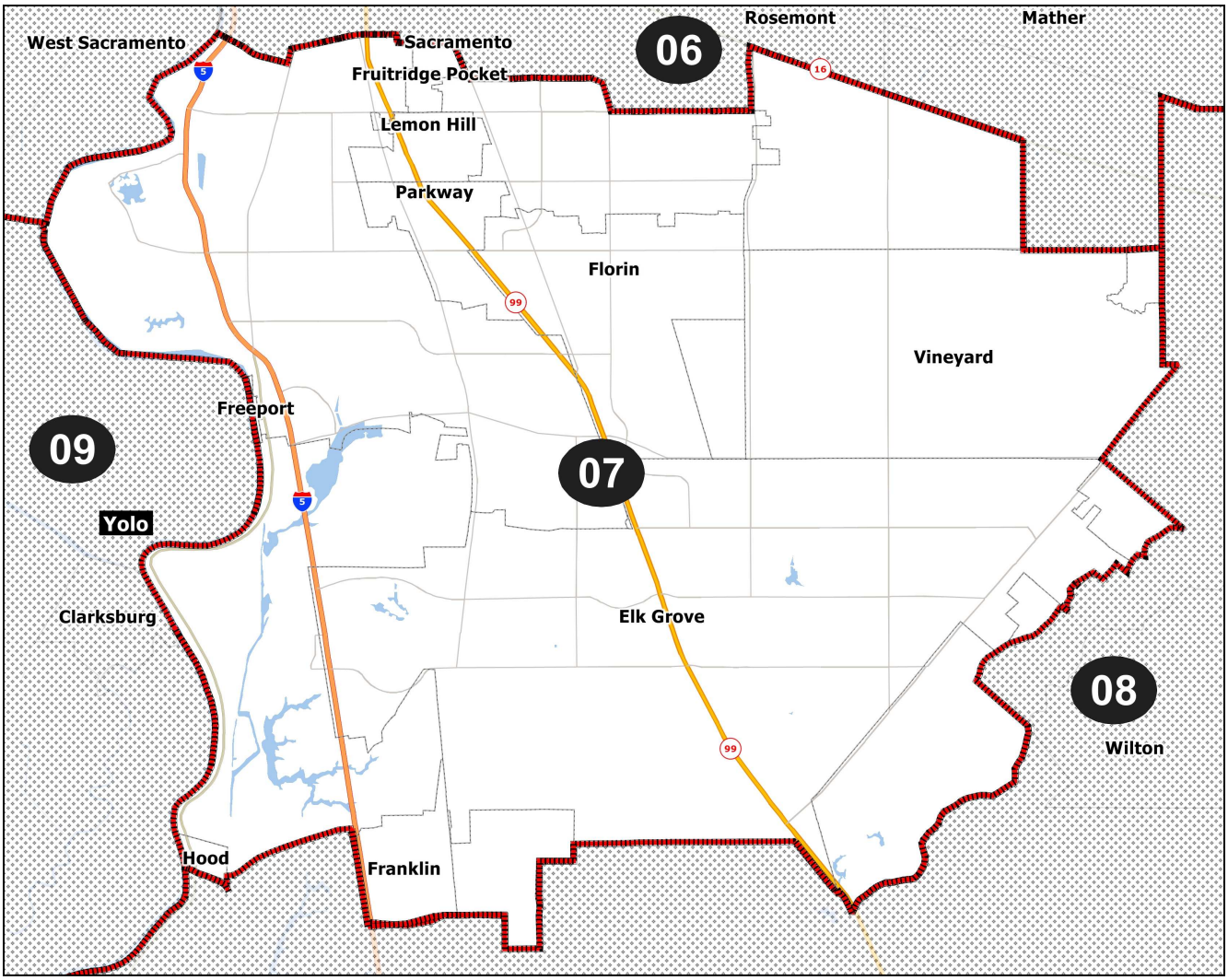

Total Population: 464,442
Deviation: -0.26%

Population	Number	Percent
African American	69,201	15%
Asian American	122,734	26%
Latino	118,518	26%
Non-Hispanic White	131,669	28%
Pacific Islander	7,657	1.6%

Federal Voting Rights Act Compliance: N/A

Contiguity: District is contiguous.

CALIFORNIA STATE ASSEMBLY – DISTRICT 7

Cities and Counties

City	Population in District	% of City in District
Elk Grove CA	153,015	100.0%
Florin CA	47,513	100.0%
Franklin CA	155	100.0%
Freeport CA	38	100.0%
Fruitridge Pocket CA	5,800	100.0%
Hood CA	271	100.0%
Lemon Hill CA	13,729	100.0%
Parkway CA	14,670	100.0%
Sacramento CA (part)	193,055	41.4%
Vineyard CA	24,836	100.0%
County	**Population in District**	**% of County in District**
Sacramento CA (part)	464,442	32.7%

Justification for City/County Splits

City	Justification
Sacramento	Unifies southern part of the city with other similar communities in neighboring cities and unincorporated areas.
County	**Justification**
Sacramento	Population too large to be contained within one district

Neighborhoods/Communities of Interest: District 7 unites socioeconomically similar communities in South Sacramento with Elk Grove and Vineyard. These cities have high populations of Asian Americans and share similar socioeconomic characteristics including percent foreign born and per capita income.

Compactness: District is compact. (Population polygon score 0.50 or greater.)

Nesting: District is not nested.

CALIFORNIA STATE ASSEMBLY – DISTRICT 8

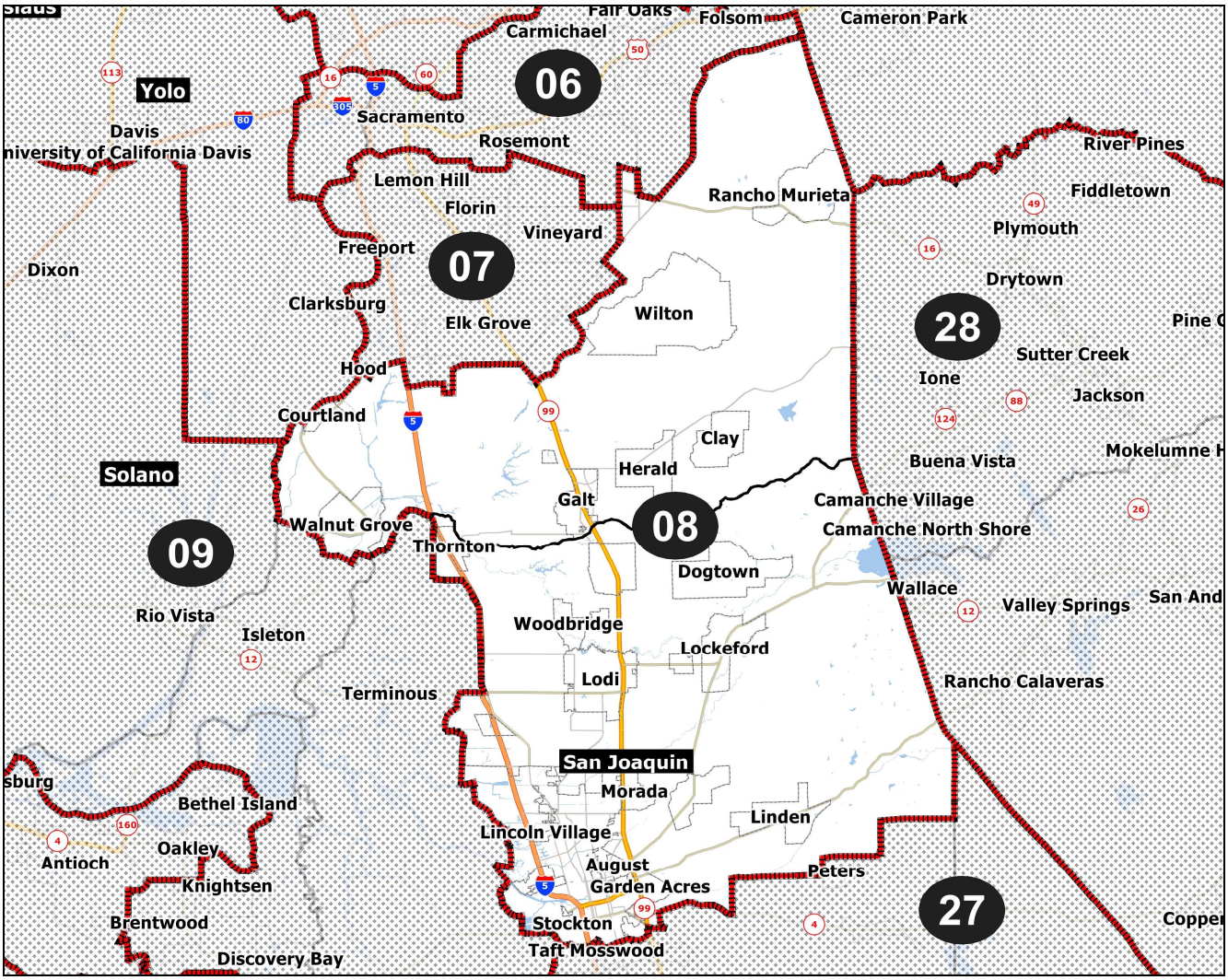

Total Population: 468,395
Deviation: 0.58%

Population	Number	Percent
African American	34,769	7%
Asian American	69,293	15%
Latino	185,051	40%
Non-Hispanic White	166,830	36%
Pacific Islander	2,258	0.5%

Federal Voting Rights Act Compliance: N/A

Contiguity: District is contiguous.

CALIFORNIA STATE ASSEMBLY – DISTRICT 8

Cities and Counties

City	Population in District	% of City in District
Acampo CA	341	100.0%
August CA	8,390	100.0%
Clay CA	1,195	100.0%
Collierville CA	1,934	100.0%
Country Club CA	9,379	100.0%
Courtland CA	355	100.0%
Dogtown CA	2,506	100.0%
Galt CA	23,647	100.0%
Garden Acres CA	10,648	100.0%
Herald CA	1,184	100.0%
Kennedy CA	3,254	100.0%
Lincoln Village CA	4,381	100.0%
Linden CA	1,784	100.0%
Lockeford CA	3,233	100.0%
Lodi CA	62,134	100.0%
Morada CA	3,828	100.0%
Rancho Murieta CA	5,488	100.0%
Stockton CA (part)	266,940	91.5%
Thornton CA	1,131	100.0%
Victor CA	293	100.0%
Walnut Grove CA	1,542	100.0%
Waterloo CA	572	100.0%
Wilton CA	5,363	100.0%
Woodbridge CA	3,984	100.0%
County	**Population in District**	**% of County in District**
Sacramento CA (part)	49,369	3.5%
San Joaquin CA (part)	419,026	61.1%

Justification for City/County Splits

City	Justification
Stockton CA	Unifies Galt and Lodi with a Stockton-based district but was unable to incorporate all of Stockton due to population constraints. Keeps district compact and adjacent to highway 99 instead of eastern counties.
County	**Justification**
Sacramento	Areas closer to Stockton share more in common with San Joaquin than dense city of Sacramento.
San Joaquin	Population is too large to include in one district.

Neighborhoods/Communities of Interest: District 8 is another 99 highway corridor community of interest. This district joins Stockton in San Joaquin with Lodi and Galt in south Sacramento County. This district shares socioeconomic characteristics including per capita income and educational attainment; communities are primarily agricultural-based and also share resources such as regional hospitals spread throughout the district. The district shares same television media district with Sacramento.

CALIFORNIA STATE ASSEMBLY – DISTRICT 8

Compactness: District is compact. (Population polygon score 0.50 or greater.)

Nesting: No Senate district proposed for this area.

CALIFORNIA STATE ASSEMBLY – DISTRICT 9

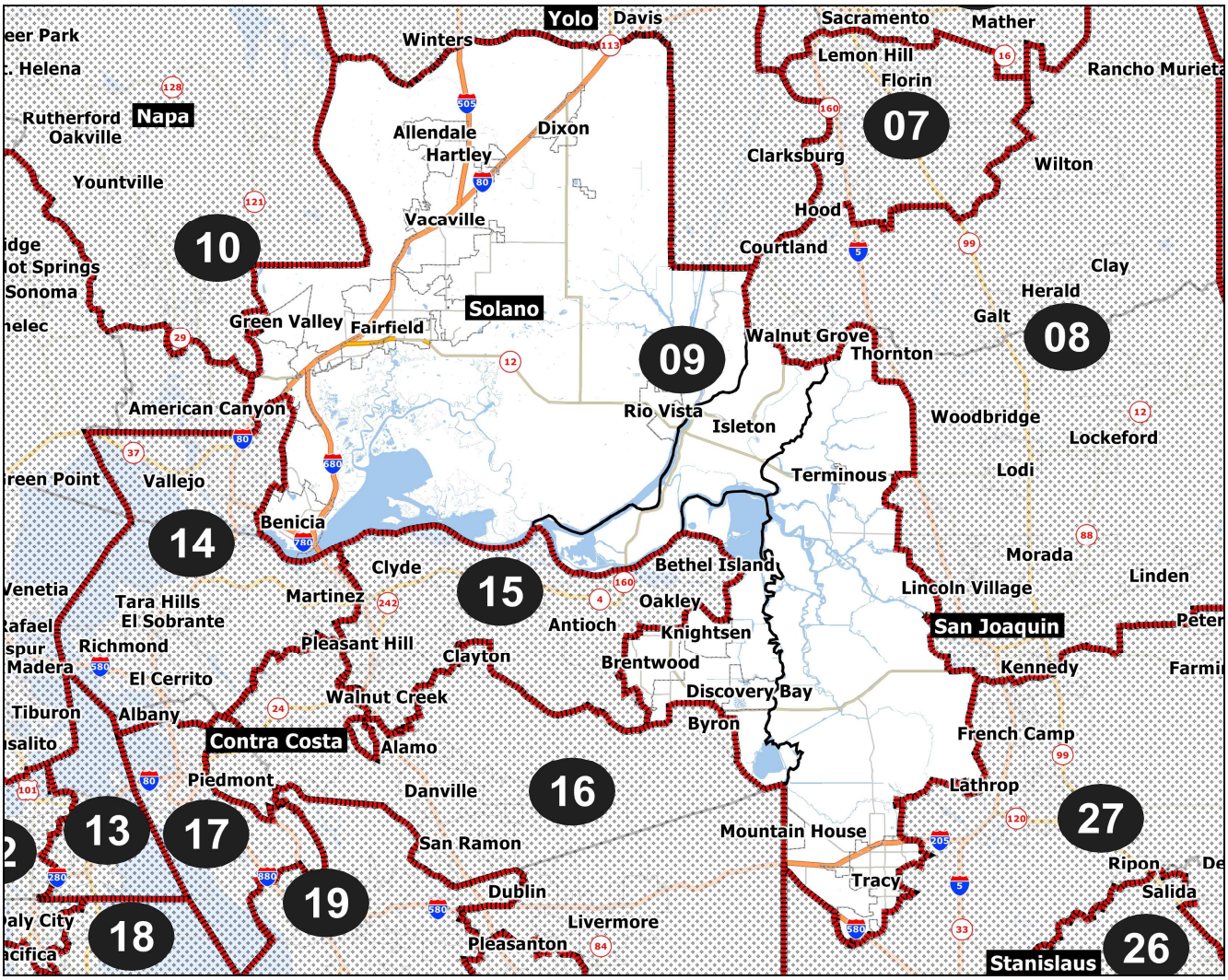

Total Population: 464,272
Deviation: -0.30%

Population	Number	Percent
African American	47,651	10%
Asian American	58,936	13%
Latino	124,980	27%
Non-Hispanic White	215,863	46%
Pacific Islander	3,954	0.9%

Federal Voting Rights Act Compliance: N/A

Contiguity: District is contiguous.

CALIFORNIA STATE ASSEMBLY – DISTRICT 9

Cities and Counties

City	Population in District	% of City in District
Allendale CA	1,506	100.0%
Benicia CA	26,997	100.0%
Brentwood CA	51,481	100.0%
Discovery Bay CA	13,352	100.0%
Dixon CA	18,351	100.0%
Elmira CA	188	100.0%
Fairfield CA	105,321	100.0%
Green Valley CA	1,625	100.0%
Hartley CA	2,510	100.0%
Isleton CA	804	100.0%
Knightsen CA	1,568	100.0%
Mountain House CA	9,675	100.0%
Rio Vista CA	7,360	100.0%
Suisun City CA	28,111	100.0%
Terminous CA	381	100.0%
Tracy CA	82,922	100.0%
Vacaville CA	92,428	100.0%
County	**Population in District**	
Contra Costa CA (part)	68,554	6.5%
Sacramento CA (part)	2,655	0.2%
San Joaquin CA (part)	98,789	14.4%
Solano CA (part)	294,274	71.2%

Justification for City/County Splits

County	Justification
Contra Costa	Keeps northern county areas together in one district, joined with other areas adjacent to the Sacramento River Delta area
Sacramento	Keeps Sacramento River Delta communities with other Delta communities
San Joaquin	To keep Tracy whole within a district, had to unite it with other Delta communities
Solano	District includes nearly all of Solano county except for Vallejo which shared similar characteristics with Contra Costa County.

Neighborhoods/Communities of Interest: District 9 brings together communities around the Sacramento-San Joaquin River Delta with shared water policy concerns.

Compactness: District is compact. (Population polygon score 0.50 or greater.)

Nesting: No Senate district proposed for this area.

CALIFORNIA STATE ASSEMBLY – DISTRICT 10

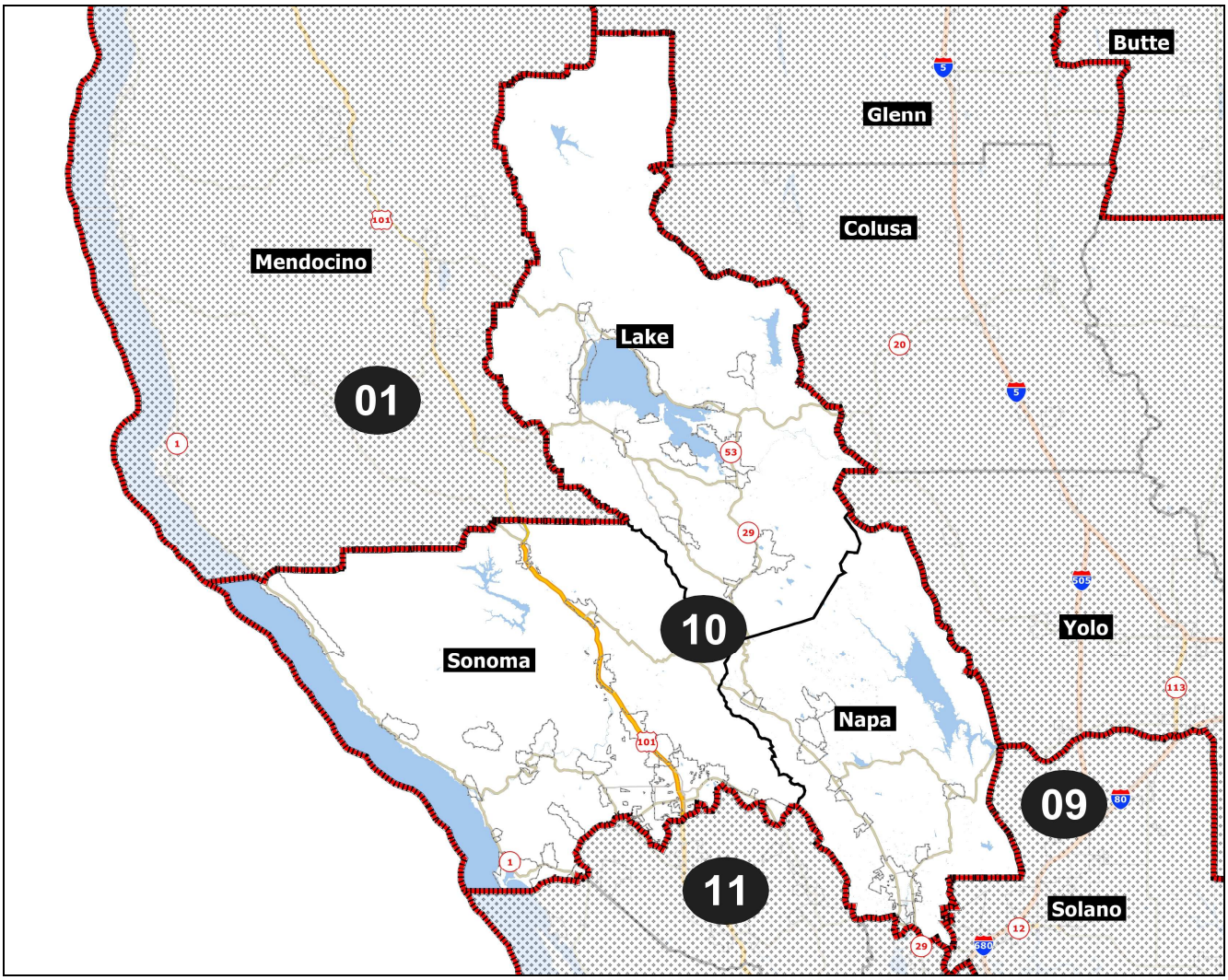

Total Population: 469,444
Deviation: 0.81%

Population	Number	Percent
African American	8,528	2%
Asian American	17,694	4%
Latino	127,998	27%
Non-Hispanic White	301,842	64%
Pacific Islander	1,756	0.4%

Federal Voting Rights Act Compliance: N/A

Contiguity: District is contiguous.

CALIFORNIA STATE ASSEMBLY – DISTRICT 10

Cities and Counties

City	Population in District	% of City in District
Angwin CA	3,051	100.0%
Bodega Bay CA	1,077	100.0%
Bodega CA	220	100.0%
Calistoga CA	5,155	100.0%
Carmet CA	47	100.0%
Cazadero CA	354	100.0%
Clearlake CA	15,250	100.0%
Clearlake Oaks CA	2,359	100.0%
Clearlake Riviera CA	3,090	100.0%
Cloverdale CA	8,618	100.0%
Cobb CA	1,778	100.0%
Deer Park CA	1,267	100.0%
Forestville CA	3,293	100.0%
Fulton CA	541	100.0%
Geyserville CA	862	100.0%
Graton CA	1,707	100.0%
Guerneville CA	4,534	100.0%
Healdsburg CA	11,254	100.0%
Hidden Valley Lake CA	5,579	100.0%
Jenner CA	136	100.0%
Kelseyville CA	3,353	100.0%
Kenwood CA	1,028	100.0%
Lakeport CA	4,753	100.0%
Larkfield-Wikiup CA	8,884	100.0%
Lower Lake CA	1,294	100.0%
Lucerne CA	3,067	100.0%
Middletown CA	1,323	100.0%
Monte Rio CA	1,152	100.0%
Moskowite Corner CA	211	100.0%
Napa CA	76,915	100.0%
Nice CA	2,731	100.0%
North Lakeport CA	3,314	100.0%
Oakville CA	71	100.0%
Occidental CA	1,115	100.0%
Roseland CA	6,325	100.0%
Rutherford CA	164	100.0%
Salmon Creek CA	86	100.0%
Santa Rosa CA	167,815	100.0%
Sea Ranch CA	1,305	100.0%
Sereno del Mar CA	126	100.0%
Silverado Resort CA	1,095	100.0%
Soda Bay CA	1,016	100.0%

CALIFORNIA STATE ASSEMBLY – DISTRICT 10

Cities and Counties (Continued)

City	Population in District	% of City in District
Spring Valley CA	845	100.0%
St. Helena CA	5,814	100.0%
Timber Cove CA	164	100.0%
Upper Lake CA	1,052	100.0%
Valley Ford CA	147	100.0%
Windsor CA	26,801	100.0%
Yountville CA	2,933	100.0%
County	**Population in District**	**% of County in District**
Lake CA	64,665	100.0%
Napa CA (part)	116,037	85.0%
Sonoma CA (part)	288,742	59.7%

Justification for City/County Splits

County	Justification
Napa	Population equality requirements prevented district from including American Canyon whole in a district. Keeps city whole in adjacent district.
Sonoma	Marin coastal district required population from adjacent districts

Neighborhoods/Communities of Interest: District 10 unites Sonoma, Napa, and Lake Counties around common commercial and environmental interests.

Compactness: District is compact. (Population polygon score 0.50 or greater.)

Nesting: District is not nested.

CALIFORNIA STATE ASSEMBLY – DISTRICT 11

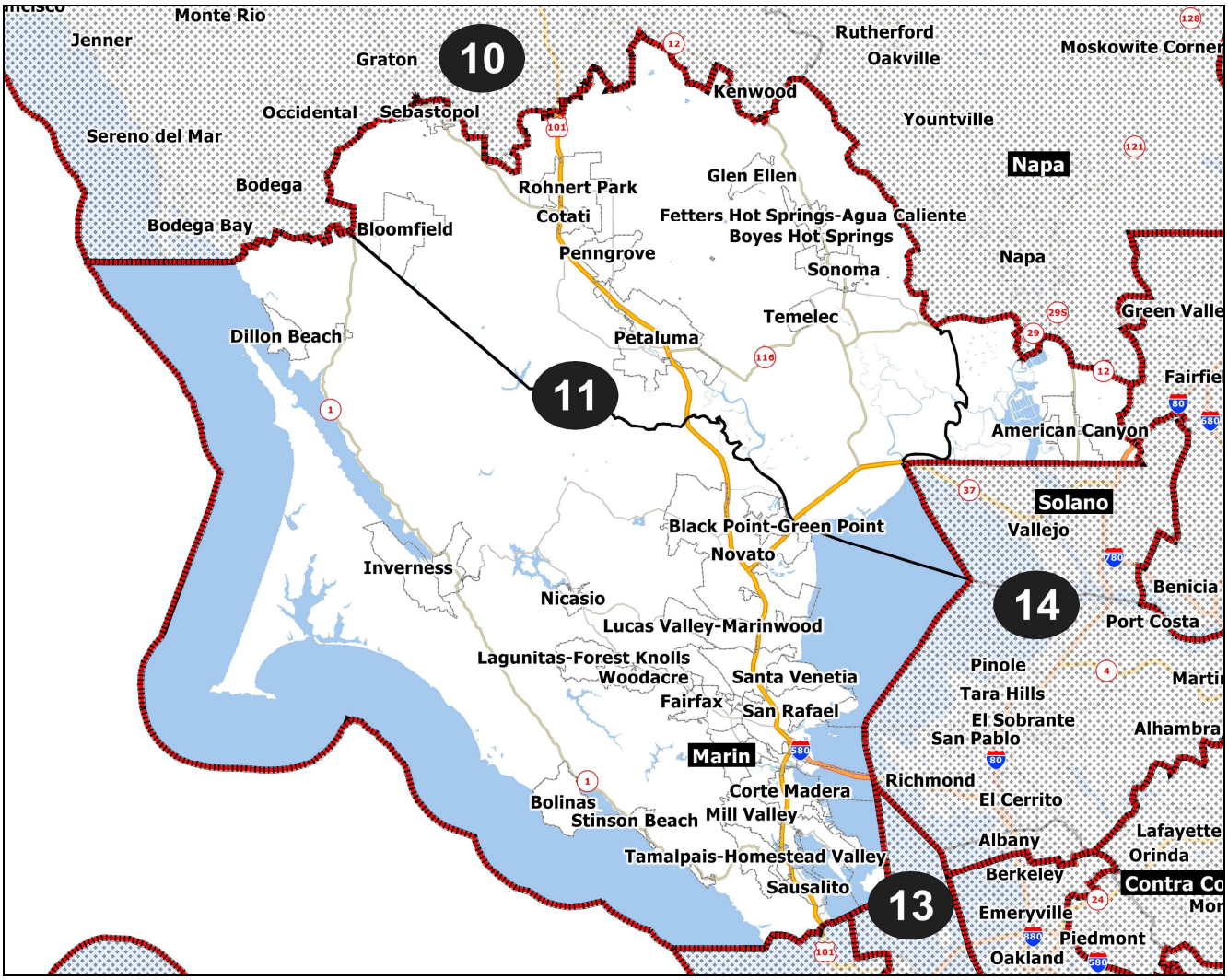

Total Population: 467,992
Deviation: 0.50%

Population	Number	Percent
African American	12,335	3%
Asian American	32,749	7%
Latino	86,599	19%
Non-Hispanic White	326920	70%
Pacific Islander	1,550	0.3%

Federal Voting Rights Act Compliance: N/A

Contiguity: District is contiguous.

CALIFORNIA STATE ASSEMBLY – DISTRICT 11

Cities and Counties

City	Population in District	% of City in District
Alto CA	711	100.0%
American Canyon CA	19,454	100.0%
Belvedere CA	2,068	100.0%
Black Point-Green Point CA	1,306	100.0%
Bloomfield CA	345	100.0%
Bolinas CA	1,620	100.0%
Boyes Hot Springs CA	6,656	100.0%
Corte Madera CA	9,253	100.0%
Cotati CA	7,265	100.0%
Dillon Beach CA	283	100.0%
El Verano CA	4,123	100.0%
Eldridge CA	1,233	100.0%
Fairfax CA	7,441	100.0%
Fetters Hot Springs-Agua Caliente CA	4,144	100.0%
Glen Ellen CA	784	100.0%
Inverness CA	1,304	100.0%
Kentfield CA	6,485	100.0%
Lagunitas-Forest Knolls CA	1,819	100.0%
Larkspur CA	11,926	100.0%
Lucas Valley-Marinwood CA	6,094	100.0%
Marin City CA	2,666	100.0%
Mill Valley CA	13,903	100.0%
Muir Beach CA	310	100.0%
Nicasio CA	96	100.0%
Novato CA	51,904	100.0%
Penngrove CA	2,522	100.0%
Petaluma CA	57,941	100.0%
Point Reyes Station CA	848	100.0%
Rohnert Park CA	40,971	100.0%
Ross CA	2,415	100.0%
San Anselmo CA	12,336	100.0%
San Geronimo CA	446	100.0%
San Rafael CA	57,713	100.0%
Santa Venetia CA	4,292	100.0%
Sausalito CA	7,061	100.0%
Sebastopol CA	7,379	100.0%
Sleepy Hollow CA	2,384	100.0%
Sonoma CA	10,648	100.0%
Stinson Beach CA	632	100.0%
Strawberry CA	5,393	100.0%
Tamalpais-Homestead Valley CA	10,735	100.0%
Temelec CA	1,441	100.0%
Tiburon CA	8,962	100.0%

CALIFORNIA STATE ASSEMBLY – DISTRICT 11

Cities and Counties (Continued)

County	Population in District	% of County in District
Marin CA	252,409	100.0%
Napa CA (part)	20,447	15.0%
Sonoma CA (part)	195,136	40.3%

Justification for City/County Splits

County	Justification
Napa	Napa is unified with southern Napa county to reach population equality
Sonoma	Marin coastal district required population from adjacent districts

Neighborhoods/Communities of Interest: District 11 unites commonly used district corridor (101 Freeway) spanning from Sausalito past Rohnert Park in the northern Bay Area.

Compactness: District is compact. (Population polygon score 0.50 or greater.)

Nesting: District is not nested.

CALIFORNIA STATE ASSEMBLY – DISTRICT 12

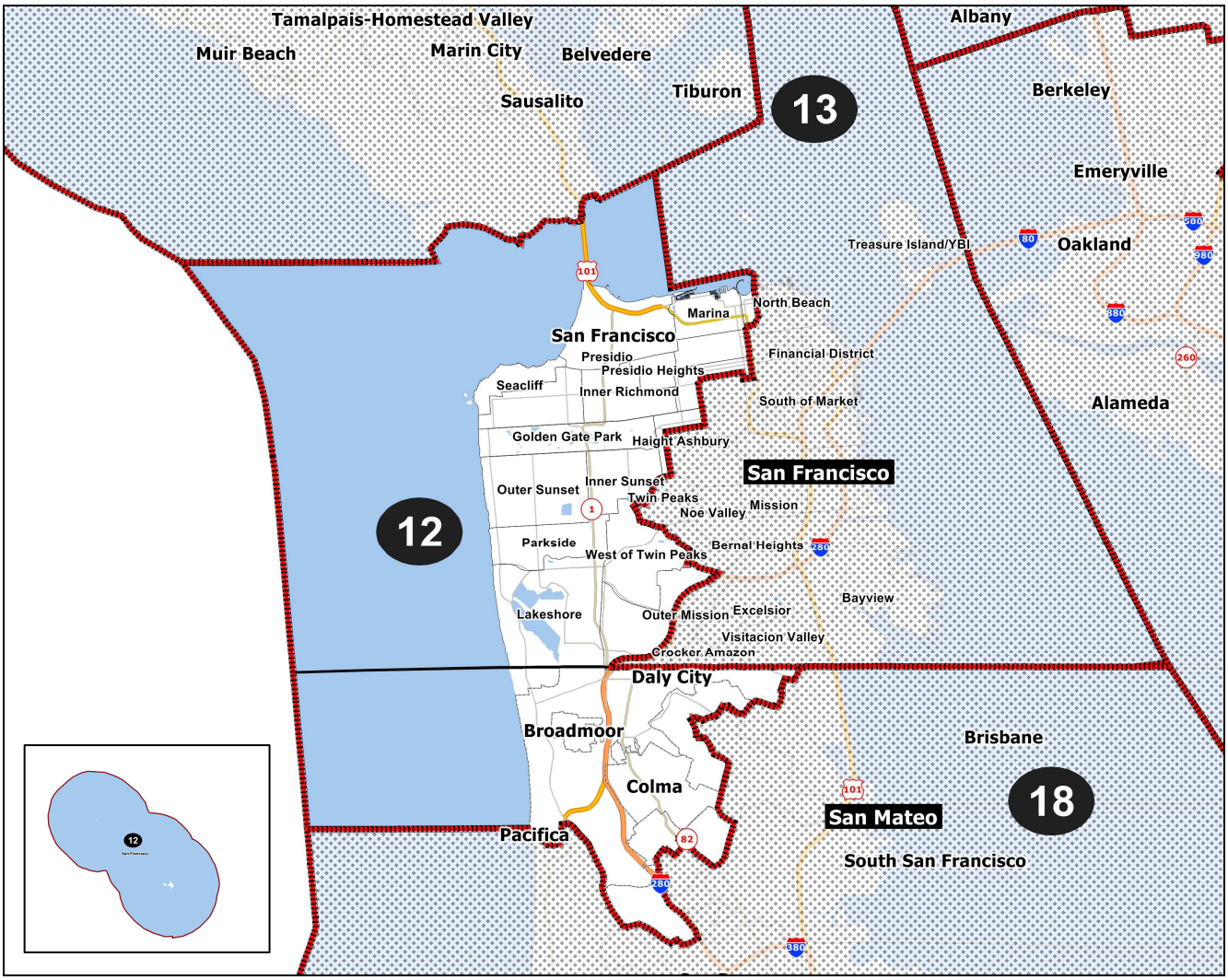

Total Population: 470,274
Deviation: 0.99%

Population	Number	Percent
African American	15,894	3%
Asian American	204,528	44%
Latino	57,945	12%
Non-Hispanic White	182139	39%
Pacific Islander	2,054	0.4%

Federal Voting Rights Act Compliance: N/A

Contiguity: District includes the Farallon islands and is not contiguous because there is no means of transportation to the island from the district.

CALIFORNIA STATE ASSEMBLY – DISTRICT 12

Cities and Counties

City	Population in District	% of City in District
Broadmoor CA	4,176	100%
Colma CA	1,792	100%
Daly City CA	101,123	100%
San Francisco CA (part)	335,149	42%
South San Francisco CA (part)	26,943	42%
County	**Population in District**	**% of County in District**
San Francisco CA (part)	335,149	41.6%
San Mateo CA (part)	135,125	18.8%

Justification for City/County Splits

City	Justification
San Francisco	Population is too large to comprise one district
South San Francisco	Equalizes population
County	Justification
San Francisco	Population is too large to comprise one district
San Mateo	Unifies Asian American population in two counties

Neighborhoods/Communities of Interest: District 12 brings together disproportionately immigrant communities from the Richmond neighborhood in western San Francisco through western South San Francisco, uniting both Chinese American communities in Richmond and Sunset and Filipino American communities in Daly City and South San Francisco.

Compactness: District is compact. (Population polygon score 0.50 or greater.)

Nesting: District is not nested.

CALIFORNIA STATE ASSEMBLY – DISTRICT 13

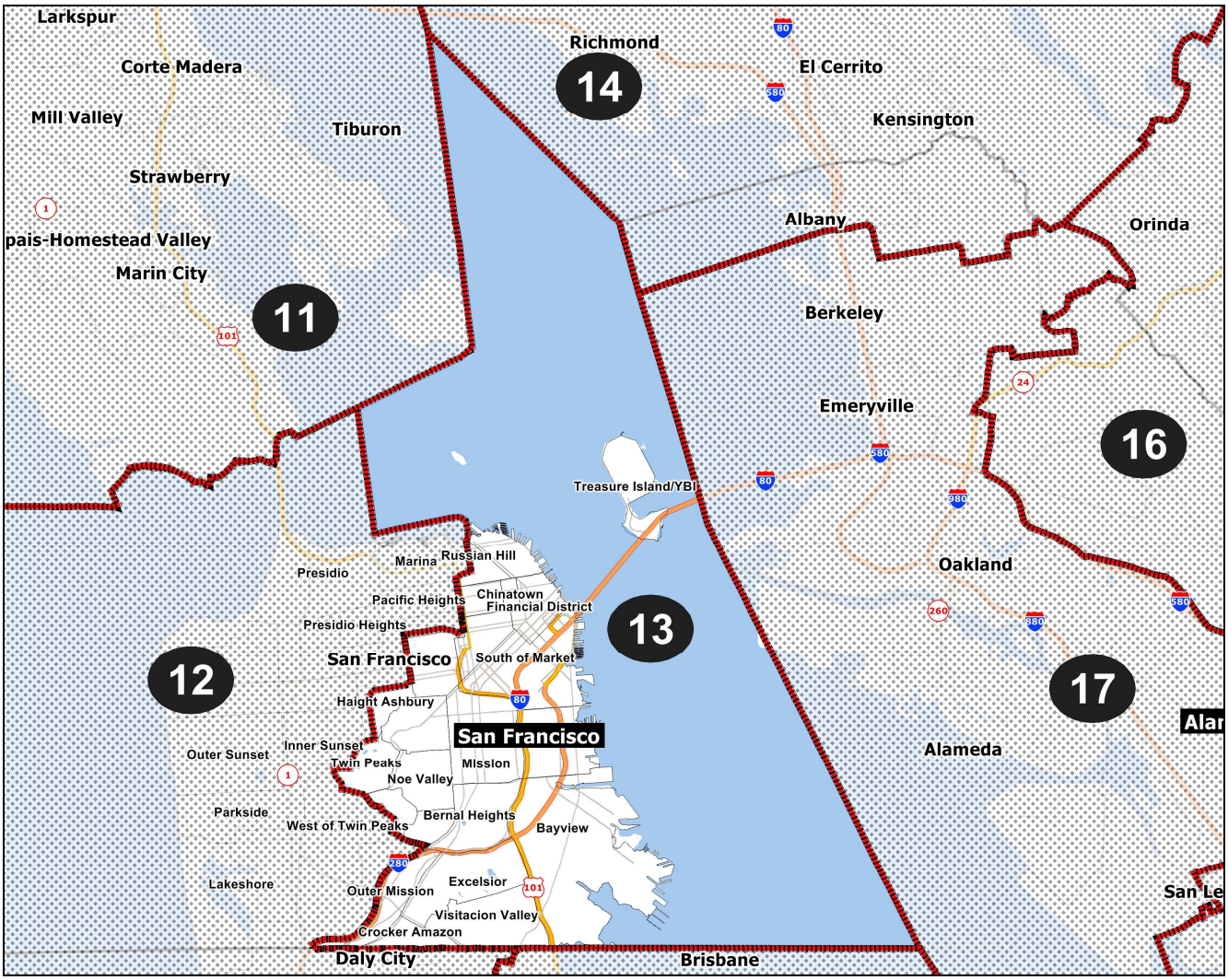

Total Population: 470,086
Deviation: 0.95%

Population	Number	Percent
African American	38,555	8%
Asian American	148,507	32%
Latino	95,461	20%
Non-Hispanic White	176143	37%
Pacific Islander	2,813	0.60%

Federal Voting Rights Act Compliance: N/A

Contiguity: District is contiguous.

CALIFORNIA STATE ASSEMBLY – DISTRICT 13

Cities and Counties

City	Population in District	% of City in District
San Francisco CA (part)	470,086	58.4%
County	**Population in District**	**% of County in District**
San Francisco CA (part)	470,086	58.4%

Justification for City/County Splits

City	Justification
San Francisco	Population is too large to comprise one district
County	**Justification**
San Francisco	Population is too large to comprise one district

Neighborhoods/Communities of Interest: District 13 takes in the eastern half of San Francisco, uniting both low-income immigrant communities from Chinatown through Visitacion Valley and Lesbian, Gay, Bi-Sexual, and Transgender (LGBT) communities in and around Castro.

Compactness: District is compact. (Population polygon score 0.50 or greater.)

Nesting: District is not nested.

CALIFORNIA STATE ASSEMBLY – DISTRICT 14

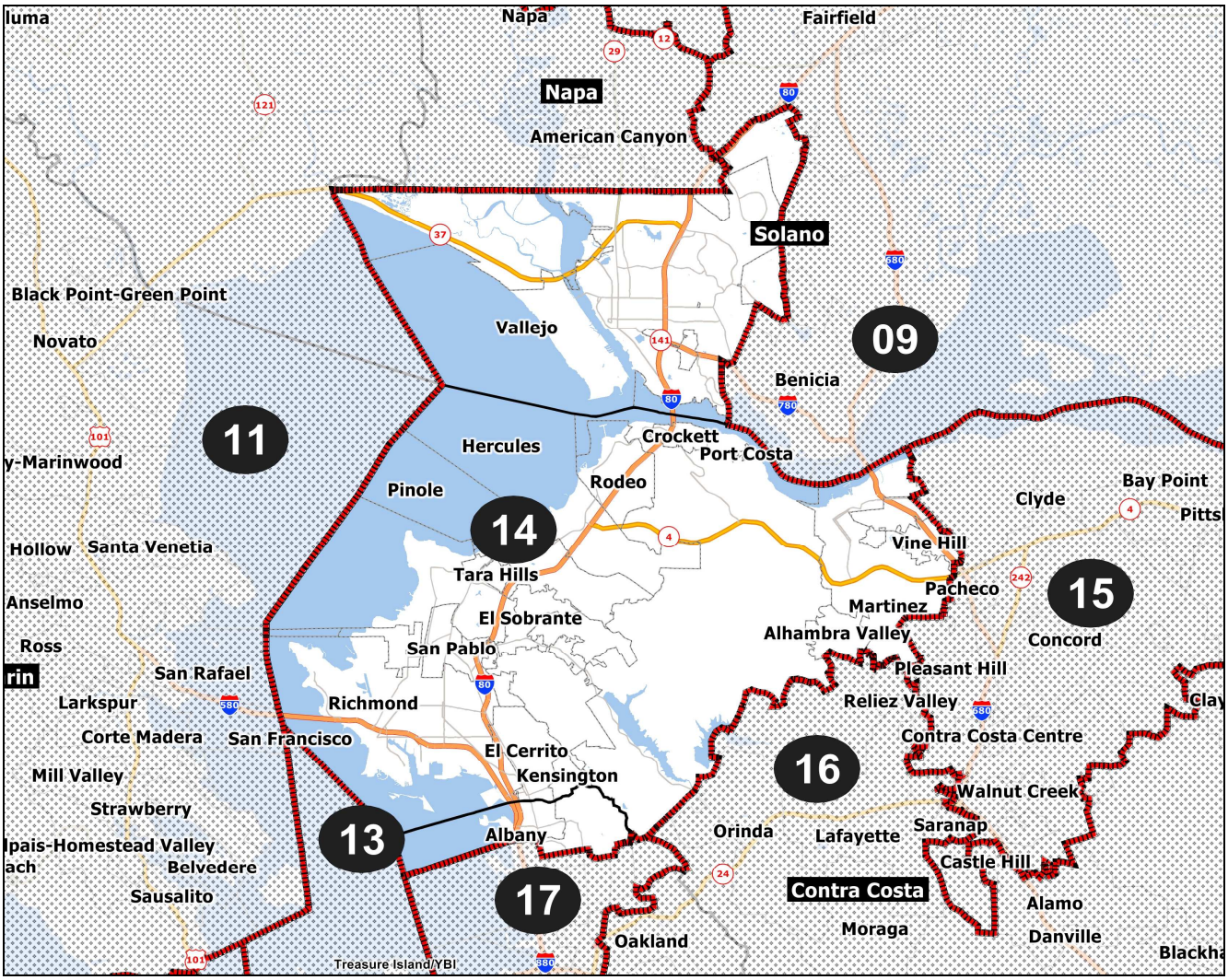

Total Population: 463,758
Deviation: -0.41%

Population	Number	Percent
African American	77,780	17%
Asian American	95,640	21%
Latino	120,448	26%
Non-Hispanic White	154868	33%
Pacific Islander	3,007	0.65%

Federal Voting Rights Act Compliance: N/A

Contiguity: District is contiguous.

CALIFORNIA STATE ASSEMBLY – DISTRICT 14

Cities and Counties

City	Population in District	% of City in District
Albany CA	18,539	100.0%
Alhambra Valley CA	924	100.0%
Bayview CA	1,754	100.0%
Berkeley CA (part)	33,154	29.4%
Crockett CA	3,094	100.0%
East Richmond Heights CA	3,280	100.0%
El Cerrito CA	23,549	100.0%
El Sobrante CA	12,669	100.0%
Hercules CA	24,060	100.0%
Kensington CA	5,077	100.0%
Martinez CA	35,824	100.0%
Montalvin Manor CA	2,876	100.0%
Mountain View CA	2,372	100.0%
North Richmond CA	3,717	100.0%
Pinole CA	18,390	100.0%
Port Costa CA	190	100.0%
Richmond CA	103,701	100.0%
Rodeo CA	8,679	100.0%
Rollingwood CA	2,969	100.0%
San Pablo CA	29,139	100.0%
Tara Hills CA	5,126	100.0%
Vallejo CA	115,942	100.0%
Vine Hill CA	3,761	100.0%
County	**Population in District**	**% of County in District**
Alameda CA (part)	51,693	3.4%
Contra Costa CA (part)	292,995	27.9%
Solano CA (part)	119,070	28.8%

Justification for City/County Splits

City	Justification
Berkeley (part)	Unifies low-income communities in northern part of bay
County	**Justification**
Alameda CA (part)	Unifies low-income communities in northern part of bay
Contra Costa CA (part)	Unifies coastal low-income communities with other bay adjacent cities
Solano CA (part)	Unifies low-income Vallejo with other similar bay adjacent areas

Neighborhoods/Communities of Interest: District 14 follows Interstate 80 from north Berkeley to Vallejo, drawing together diverse low-income residents living around San Rafael and San Pablo Bays.

Compactness: District is compact. (Population polygon score 0.50 or greater.)

Nesting: District is semi-nested in Senate District 7 together with most of Assembly District 17.

CALIFORNIA STATE ASSEMBLY – DISTRICT 15

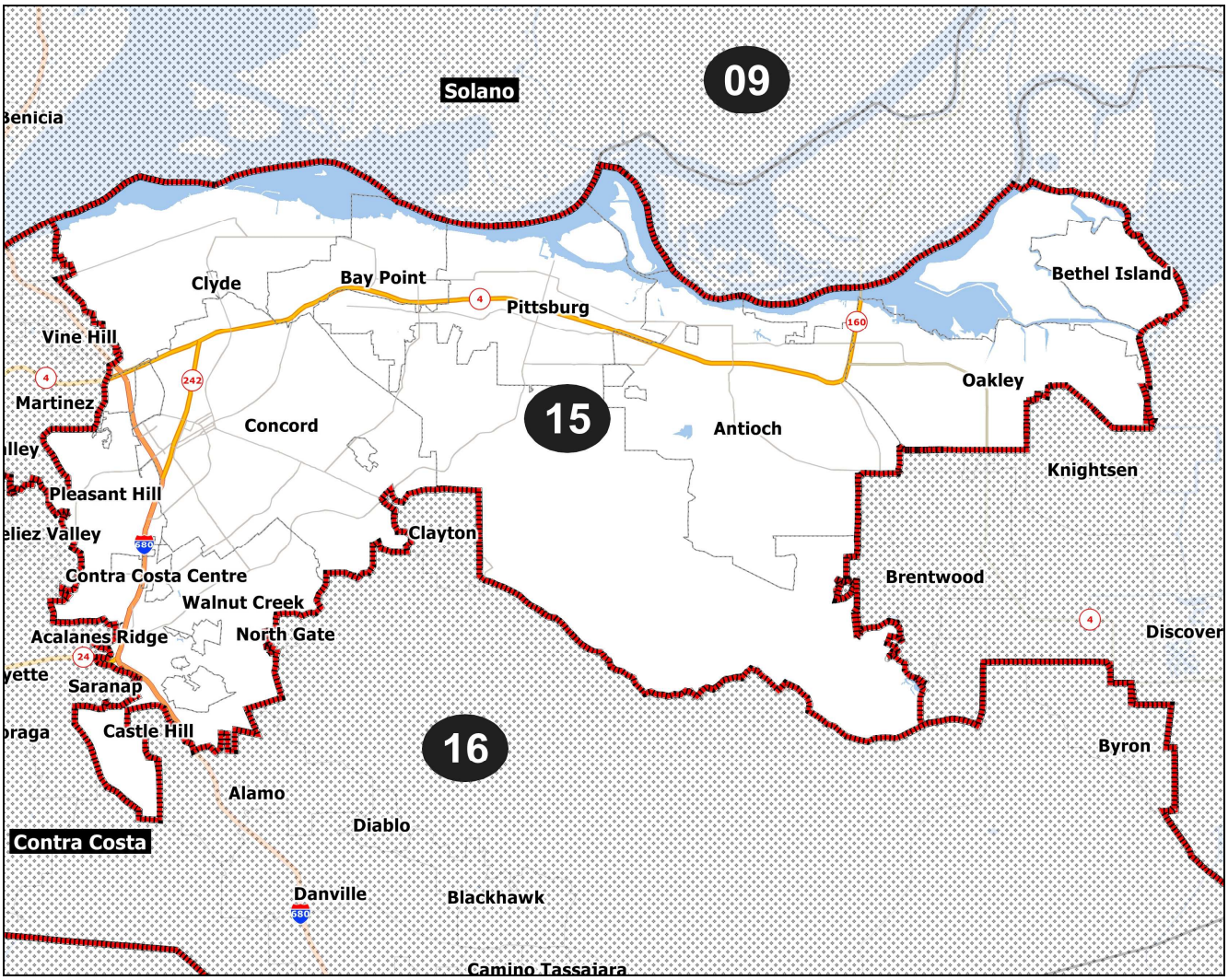

Total Population: 461,358
Deviation: -0.93%

Population	Number	Percent
African American	41,629	9%
Asian American	59,216	13%
Latino	132,673	29%
Non-Hispanic White	215275	47%
Pacific Islander	3,061	0.66%

Federal Voting Rights Act Compliance: N/A

Contiguity: District is contiguous.

CALIFORNIA STATE ASSEMBLY – DISTRICT 15

Cities and Counties

City	Population in District	% of City in District
Antioch CA	102,372	100.0%
Bay Point CA	21,349	100.0%
Bethel Island CA	2,137	100.0%
Clyde CA	678	100.0%
Concord CA	122,067	100.0%
Contra Costa Centre CA	5,364	100.0%
Oakley CA	35,432	100.0%
Pacheco CA	3,685	100.0%
Pittsburg CA	63,264	100.0%
Pleasant Hill CA	33,152	100.0%
San Miguel CA	3,392	100.0%
Shell Ridge CA	959	100.0%
Walnut Creek CA	64,173	100.0%
County	**Population in District**	**% of County in District**
Contra Costa CA (part)	461,358	44.0%

Justification for City/County Splits

County	Justification
Contra Costa CA (part)	Population too large to comprise only one district

Neighborhoods/Communities of Interest: District 15 spans much of Highway 4 from Pacheco to Bethel Island, uniting low-income communities in northeastern Contra Costa County.

Compactness: District is compact. (Population polygon score 0.50 or greater.)

Nesting: No Senate district proposed in this area.

CALIFORNIA STATE ASSEMBLY – DISTRICT 16

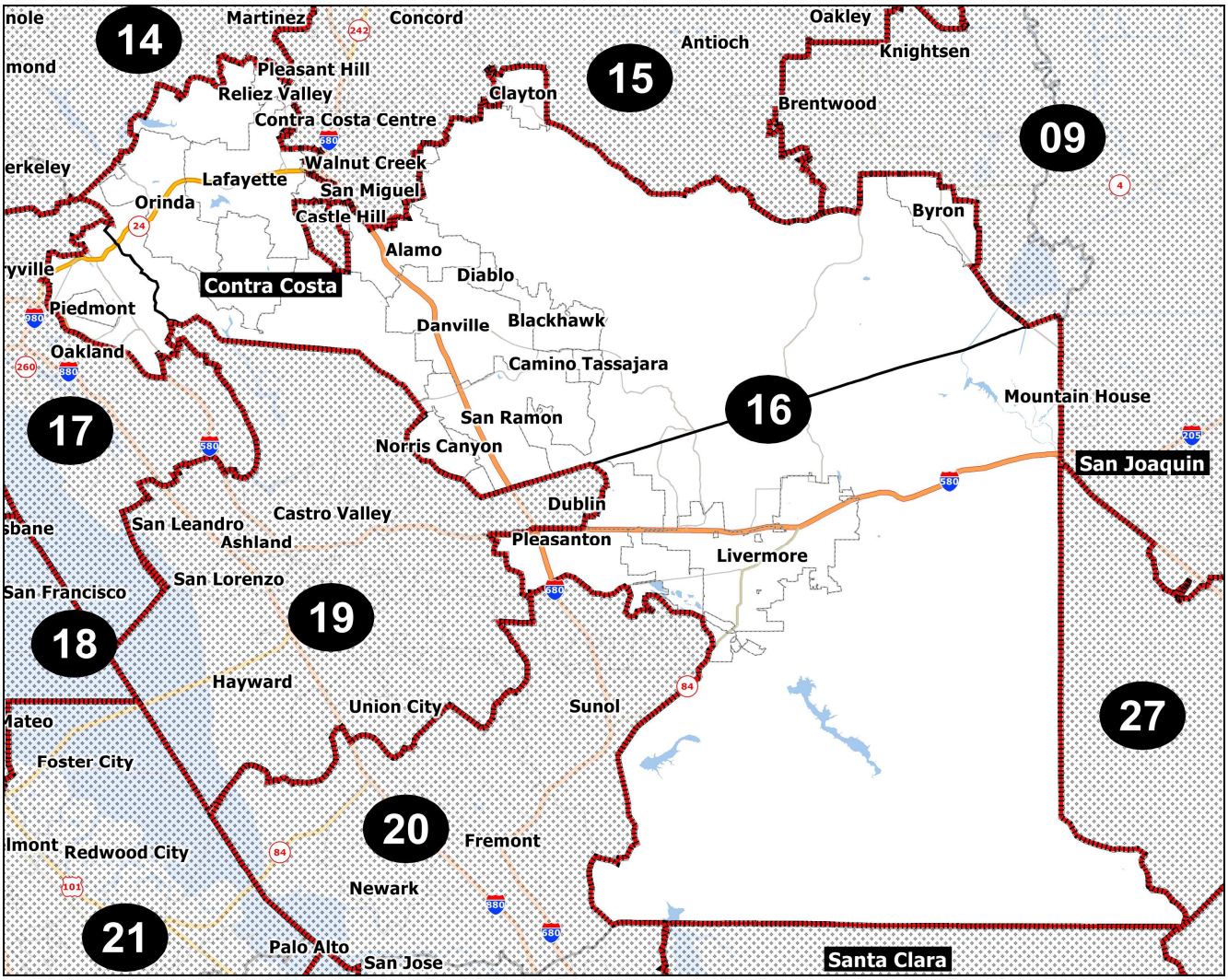

Total Population: 466,489
Deviation: 0.18%

Population	Number	Percent
African American	18,230	4%
Asian American	91,745	20%
Latino	46,810	10%
Non-Hispanic White	301149	65%
Pacific Islander	1,377	0.30%

Federal Voting Rights Act Compliance: N/A

Contiguity: District is contiguous.

CALIFORNIA STATE ASSEMBLY – DISTRICT 16

Cities and Counties

City	Population in District	% of City in District
Acalanes Ridge CA	1,137	100.0%
Alamo CA	14,570	100.0%
Blackhawk CA	9,354	100.0%
Byron CA	1,277	100.0%
Camino Tassajara CA	2,197	100.0%
Castle Hill CA	1,299	100.0%
Clayton CA	10,897	100.0%
Danville CA	42,039	100.0%
Diablo CA	1,158	100.0%
Dublin CA (part)	14,830	32.2%
Lafayette CA	23,893	100.0%
Livermore CA	80,968	100.0%
Moraga CA	16,016	100.0%
Norris Canyon CA	957	100.0%
North Gate CA	679	100.0%
Oakland CA (part)	87,477	22.4%
Orinda CA	17,643	100.0%
Piedmont CA	10,667	100.0%
Pleasanton CA (part)	43,563	62.0%
Reliez Valley CA	3,101	100.0%
San Ramon CA	72,148	100.0%
Saranap CA	5,202	100.0%
County	**Population in District**	**% of County in District**
Alameda CA (part)	240,371	15.9%
Contra Costa CA (part)	226,118	21.6%

Justification for City/County Splits

City	Justification
Dublin (part)	Population equality constraints prevent keeping Dublin whole while also achieving community priorities in District 19 of keeping Union City intact and together with central Alameda County community of interest; Dublin is kept whole in proposed Senate District 10
Oakland (part)	Oakland is split in order to unite residents in low-income areas of Oakland with similar communities in Berkeley in adjacent District 17. Residents in higher-income areas of Oakland are kept together in District 16 with higher-income areas of Piedmont, Orinda and Moraga.
Pleasanton (part)	Population equality constraints prevent keeping Pleasanton whole while also achieving community priorities in District 19 of keeping Union City intact and together with central Alameda County community of interest; Dublin is kept whole in proposed Senate District 10
County	**Justification**
Alameda CA (part)	County's total population greater than allowable district population.
Contra Costa CA (part)	County's total population greater than allowable district population.

CALIFORNIA STATE ASSEMBLY – DISTRICT 16

Neighborhoods/Communities of Interest: District 16 is a moderate to high income district that brings together residents in eastern Alameda County and southern Contra Costa County.

Compactness: Population polygon score is less than 0.50. Population concentrated in western part of district and includes large rural areas.

Nesting: District is semi-nested with Assembly District 19 in Senate District 10

CALIFORNIA STATE ASSEMBLY – DISTRICT 17

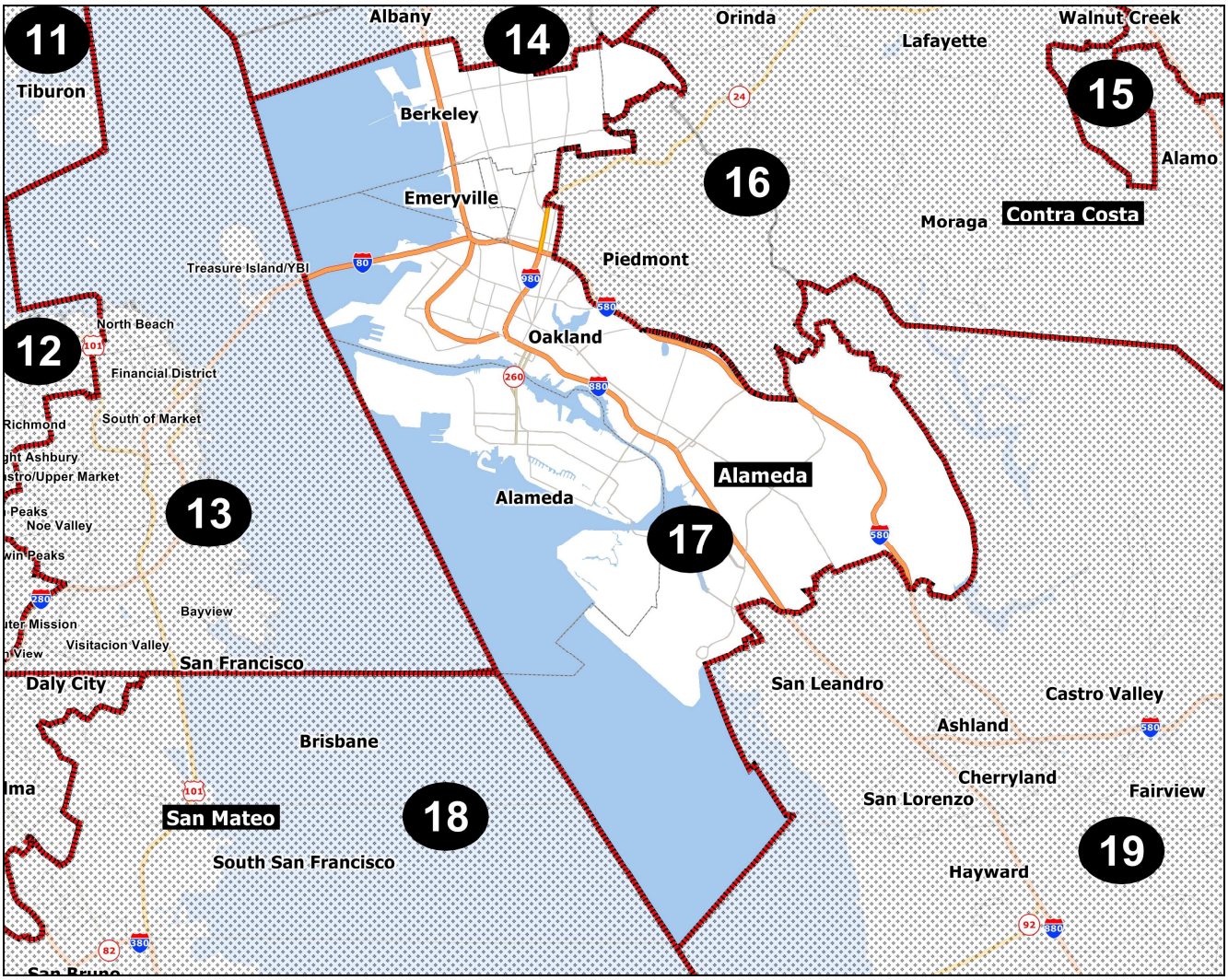

Total Population: 466,565
Deviation: 0.19%

Population	Number	Percent
African American	117,126	25%
Asian American	101,792	22%
Latino	111,289	24%
Non-Hispanic White	122664	26%
Pacific Islander	2,720	0.58%

Federal Voting Rights Act Compliance: N/A

Contiguity: District is contiguous.

CALIFORNIA STATE ASSEMBLY – DISTRICT 17

Cities and Counties

City	Population in District	% of City in District
Alameda CA	73,812	100.0%
Berkeley CA (part)	79,426	70.6%
Emeryville CA	10,080	100.0%
Oakland CA (part)	303,247	77.6%
County	**Population in District**	**% of County in District**
Alameda CA (part)	466,565	30.9%

Justification for City/County Splits

City	Justification
Berkeley CA (part)	District unites low-income communities in Berkeley with similar communities in Oakland.
Oakland CA (part)	District unites residents in low-income areas of city with similar communities in Berkeley rather than adding higher-income parts of Oakland.
County	**Justification**
Alameda CA (part)	County's total population greater than allowable district population.

Neighborhoods/Communities of Interest: District 17 brings together low to moderate income African American, Asian American, and Latino communities in Alameda, Oakland, Emeryville, and Berkeley.

Compactness: District is compact. (Population polygon score 0.50 or greater.)

Nesting: District is nested with Assembly District 14 in Senate District 7.

CALIFORNIA STATE ASSEMBLY – DISTRICT 18

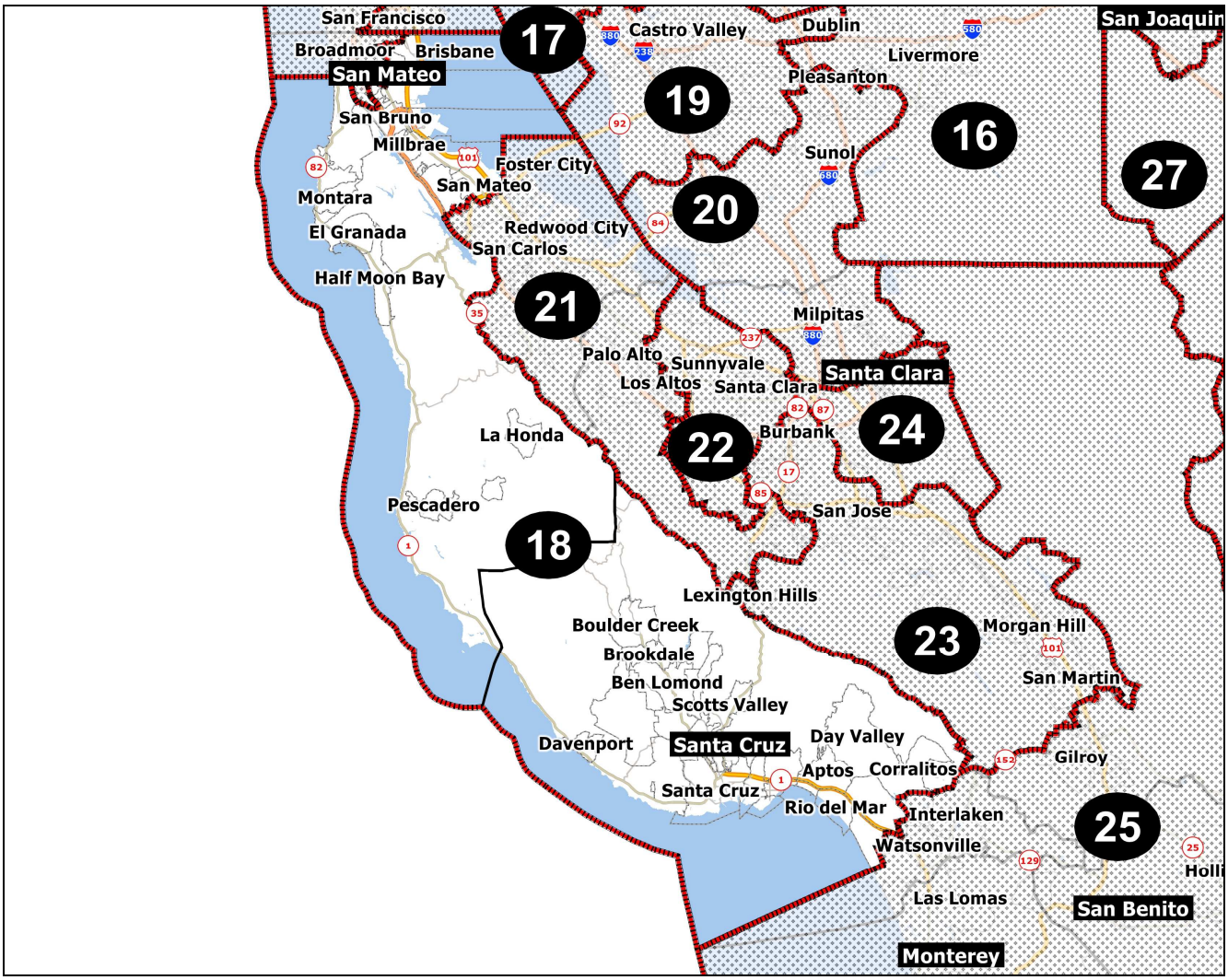

Total Population: 463,853
Deviation: -0.39%

Population	Number	Percent
African American	8,212	2%
Asian American	72,202	16%
Latino	99,468	21%
Non-Hispanic White	269901	58%
Pacific Islander	5,222	1.13%

Federal Voting Rights Act Compliance: N/A

Contiguity: District is contiguous.

CALIFORNIA STATE ASSEMBLY – DISTRICT 18

Cities and Counties

City	Population in District	% of City in District
Aptos CA	6,220	100.0%
Aptos Hills-Larkin Valley CA	2,381	100.0%
Ben Lomond CA	6,234	100.0%
Bonny Doon CA	2,678	100.0%
Boulder Creek CA	4,923	100.0%
Brisbane CA	4,282	100.0%
Brookdale CA	1,991	100.0%
Burlingame CA	28,806	100.0%
Capitola CA	9,918	100.0%
Corralitos CA	2,326	100.0%
Davenport CA	408	100.0%
Day Valley CA	3,409	100.0%
El Granada CA	5,467	100.0%
Felton CA	4,057	100.0%
Half Moon Bay CA	11,324	100.0%
Hillsborough CA	10,825	100.0%
La Honda CA	928	100.0%
La Selva Beach CA	2,843	100.0%
Live Oak CA	17,158	100.0%
Loma Mar CA	113	100.0%
Lompico CA	1,137	100.0%
Millbrae CA	21,532	100.0%
Montara CA	2,909	100.0%
Moss Beach CA	3,103	100.0%
Mount Hermon CA	1,037	100.0%
Pacifica CA	37,234	100.0%
Paradise Park CA	389	100.0%
Pasatiempo CA	1,041	100.0%
Pescadero CA	643	100.0%
Pleasure Point CA	5,846	100.0%
Rio del Mar CA	9,216	100.0%
San Bruno CA	41,114	100.0%
San Mateo CA (part)	57,943	59.6%
Santa Cruz CA	59,946	100.0%
Scotts Valley CA	11,580	100.0%
Seacliff CA	3,267	100.0%
Soquel CA	9,644	100.0%
South San Francisco CA (part)	36,689	57.7%
Twin Lakes CA	4,917	100.0%
Zayante CA	705	100.0%
County	**Population in District**	**% of County in District**
San Mateo CA (part)	268,817	37.4%
Santa Cruz CA (part)	195,036	74.3%

CALIFORNIA STATE ASSEMBLY – DISTRICT 18

Justification for City/County Splits

City	Justification
South San Francisco CA (part)	Adjacent district adds population in city to bring together Asian American communities with San Francisco
County	**Justification**
San Mateo CA (part)	County's total population greater than allowable district population.
Santa Cruz CA (part)	Adjacent district adds part of the county to fulfill Section 5 Voting Rights Act requirements

Neighborhoods/Communities of Interest: District 18 is a moderate income, predominantly coastal district that includes parts of San Mateo and Santa Cruz Counties.

Compactness: Population polygon score is less than 0.50. Population concentrated in western part of district and includes large rural areas.

Nesting: District is semi-nested with Assembly District 12 in Senate District 9.

CALIFORNIA STATE ASSEMBLY – DISTRICT 19

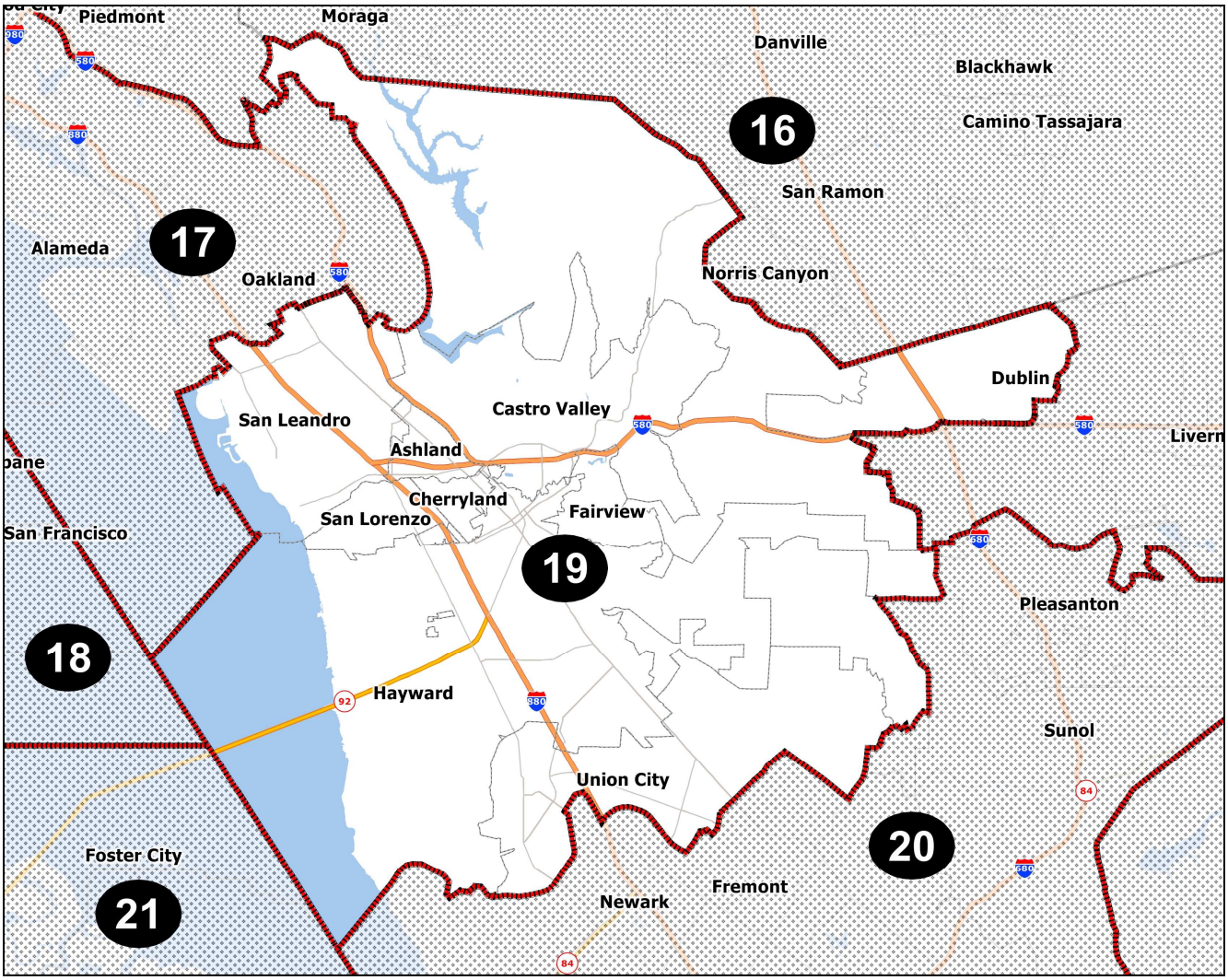

Total Population: 466,384
Deviation: 0.15%

Population	Number	Percent
African American	49,725	11%
Asian American	128,332	28%
Latino	144,541	31%
Non-Hispanic White	125027	27%
Pacific Islander	7,909	1.70%

Federal Voting Rights Act Compliance: N/A

Contiguity: District is contiguous.

CALIFORNIA STATE ASSEMBLY – DISTRICT 19

Cities and Counties

City	Population in District	% of City in District
Ashland CA	21,925	100.0%
Castro Valley CA	61,388	100.0%
Cherryland CA	14,728	100.0%
Dublin CA (part)	31,206	67.8%
Fairview CA	10,003	100.0%
Hayward CA	144,186	100.0%
San Leandro CA	84,950	100.0%
San Lorenzo CA	23,452	100.0%
Union City CA	69,516	100.0%
County	**Population in District**	**% of County in District**
Alameda CA (part)	466,384	30.9%

Justification for City/County Splits

City	Justification
Dublin CA (part)	Population equality constraints prevent keeping Dublin whole while also achieving community priorities in District 19 of keeping Union City intact and together with central Alameda County community of interest; Dublin is kept whole in proposed Senate District10
County	**Justification**
Alameda CA (part)	County's total population greater than allowable district population.

Neighborhoods/Communities of Interest: District 19 lies in central Alameda County and is home to large Filipino American communities in Union City, Hayward, and San Leandro. Residents share similar socioeconomic characteristics including percent foreign born and per capita income.

Compactness: District is compact. (Population polygon score 0.50 or greater.)

Nesting: District is semi-nested with Assembly District 16 in Senate District 10.

CALIFORNIA STATE ASSEMBLY – DISTRICT 20

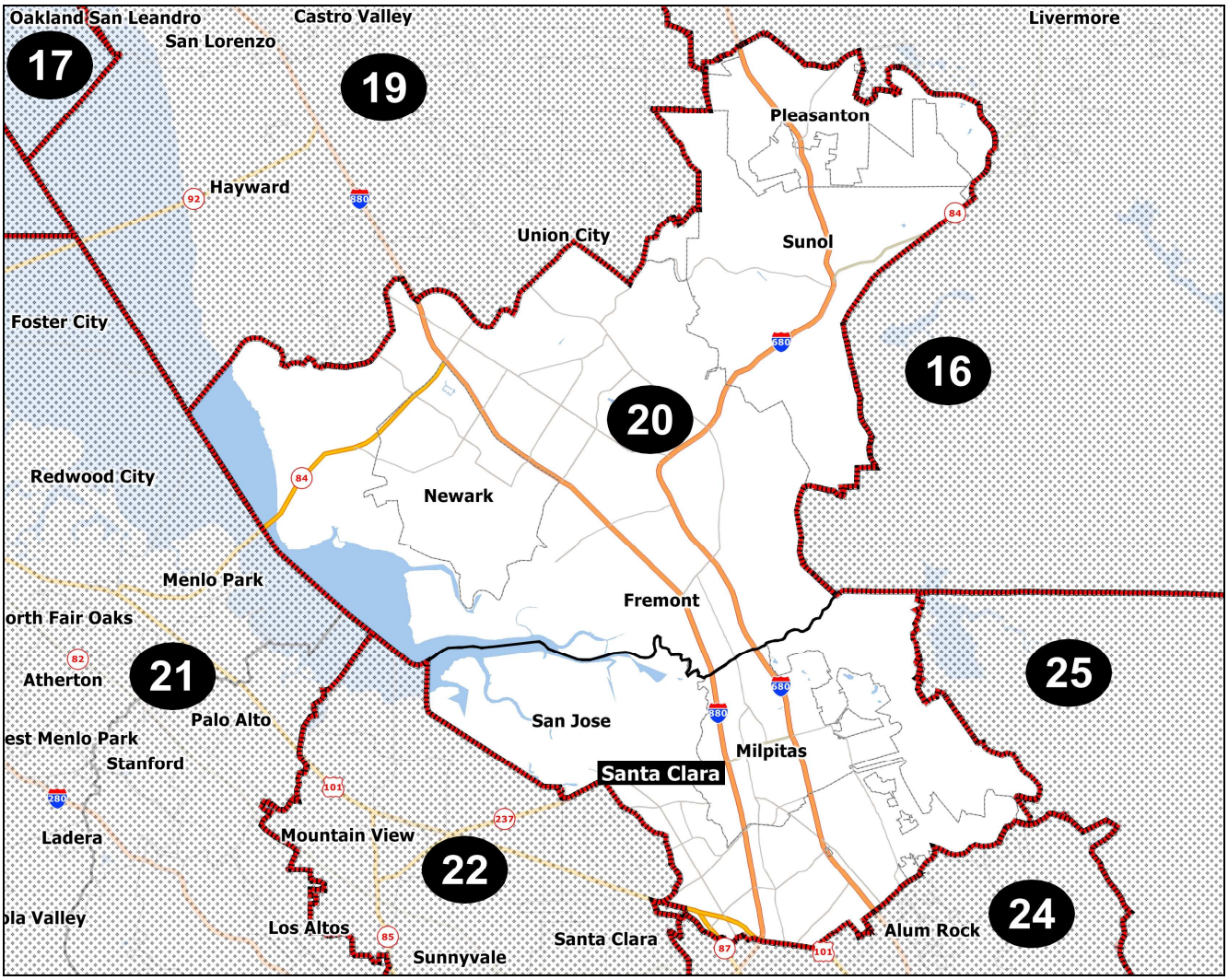

Total Population: 461,295
Deviation: -0.94%

Population	Number	Percent
African American	15,135	3%
Asian American	240,288	52%
Latino	80,417	17%
Non-Hispanic White	114515	25%
Pacific Islander	2,937	0.64%

Federal Voting Rights Act Compliance: N/A

Contiguity: District is contiguous.

CALIFORNIA STATE ASSEMBLY – DISTRICT 20

Cities and Counties

City	Population in District	% of City in District
East Foothills CA (part)	2,573	31.1%
Fremont CA	214,089	100.0%
Milpitas CA	66,790	100.0%
Newark CA	42,573	100.0%
Pleasanton CA (part)	26,722	38.0%
San Jose CA (part)	106,187	11.2%
Sunol CA	913	100.0%
County	**Population in District**	**% of County in District**
Alameda CA (part)	285,258	18.9%
Santa Clara CA (part)	176,037	9.9%

Justification for City/County Splits

City	Justification
East Foothills CA (part)	The unincorporated area is divided because it includes part of the neighborhood of Berryessa, which is kept whole in District 20.
Pleasanton CA (part)	Population equality constraints prevent keeping Pleasanton whole while also achieving community priorities of keeping together community of interest in north Alameda County and south Santa Clara County in District 20 and keeping Union City intact in District 19 to the north; Pleasanton is kept whole in proposed Senate District 10.
San Jose CA (part)	City's total population greater than allowable district population.
County	**Justification**
Alameda CA (part)	County's total population greater than allowable district population.
Santa Clara CA (part)	County's total population greater than allowable district population.

Neighborhoods/Communities of Interest: District 20 unifies Asian American population in north Santa Clara County with south Alameda County. These communities share similar socioeconomic characteristics including percent foreign born and percent limited English proficient as well as similar Academic Performance Index scores for schools.

Compactness: District is compact. (Population polygon score 0.50 or greater.)

Nesting: District is semi-nested with Assembly District 22.