

[REDACTED]

Subject: Maps for Congressional districts (San Bernardino County)

Date: Thursday, May 12, 2011 7:08 PM

From: Steve Chapman [REDACTED]

To: <votersfirstact@crc.ca.gov>

Conversation: Maps for Congressional districts (San Bernardino County)

Citizens Redistricting Commission
1130 K Street, Suite 101
Sacramento, CA 95814

Commissioners and staff,

Please see the attached PDF report that I created with the help of RedrawCA.org.

Thank you.

Stephen Chapman, an individual citizen

[REDACTED]
Redlands, CA 92373
[REDACTED]

San Bernardino County Congressional Districts

Stephen Chapman, Redlands

May 12, 2011

This plan is in support of modifying current congressional district boundaries to contain the districts as much as possible within the boundaries of San Bernardino County, while maintaining cities and communities as much as possible within single districts.

San Bernardino County Congressional Districts

Stephen Chapman, Redlands

May 12, 2011

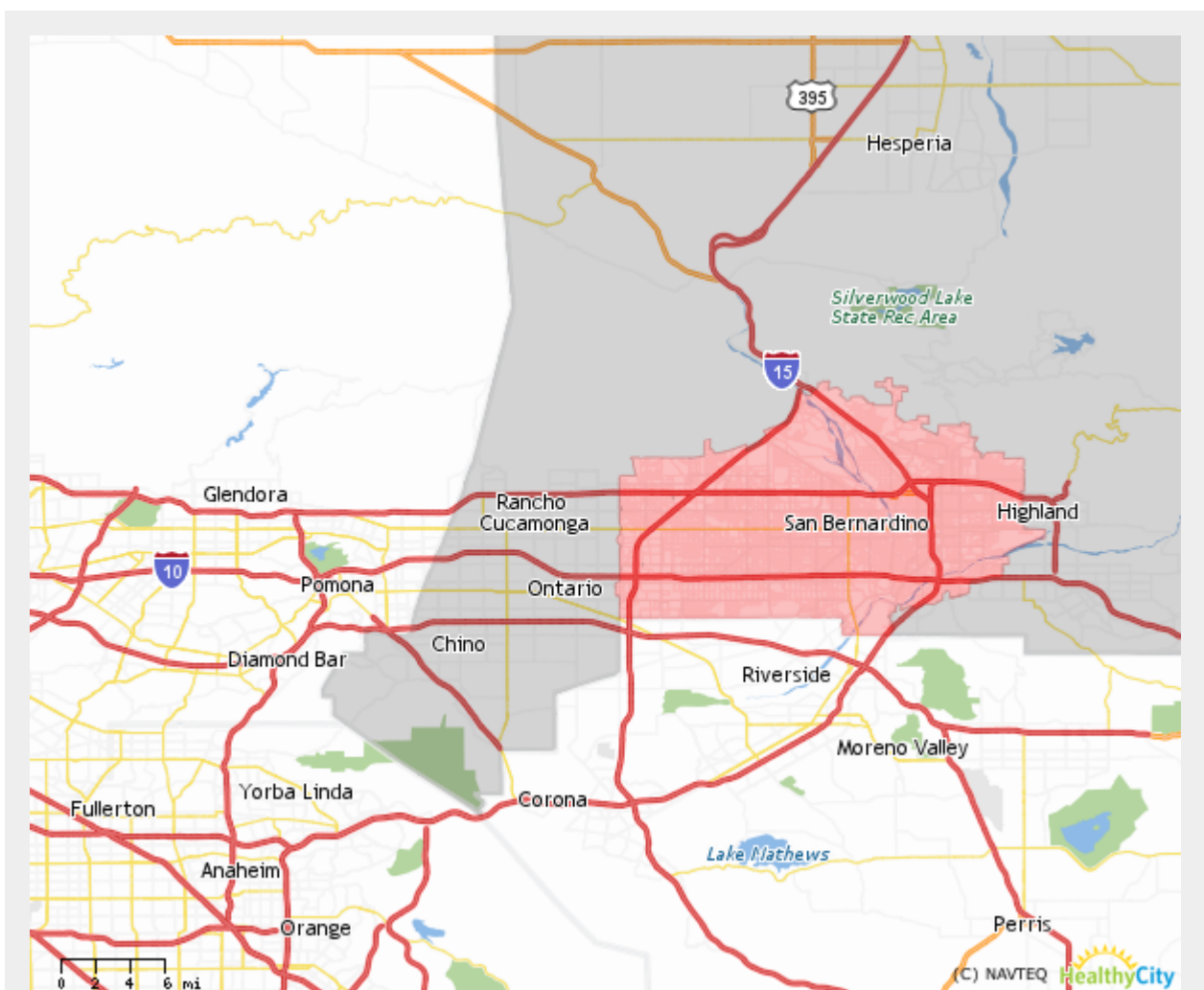
This plan is in support of modifying current congressional district boundaries to contain the districts as much as possible within the boundaries of San Bernardino County, while maintaining cities and communities as much as possible within single districts.

San Bernardino Valley Central District (CD-43)

Description:

- This area encompasses San Bernardino, Colton, Rialto and Fontana which is a suburban area that is economically and culturally similar and interrelated
- Currently this is largely the CD-43 area, which is altered for population adjustment
- The west boundary is at Milliken Ave from the Riverside county line to the foothills
- The east boundary is at Victoria Ave, the San Bernardino airport, and Tippecanoe Ave
- The area is completely contained in the valley, and includes no mountain communities or areas outside San Bernardino County

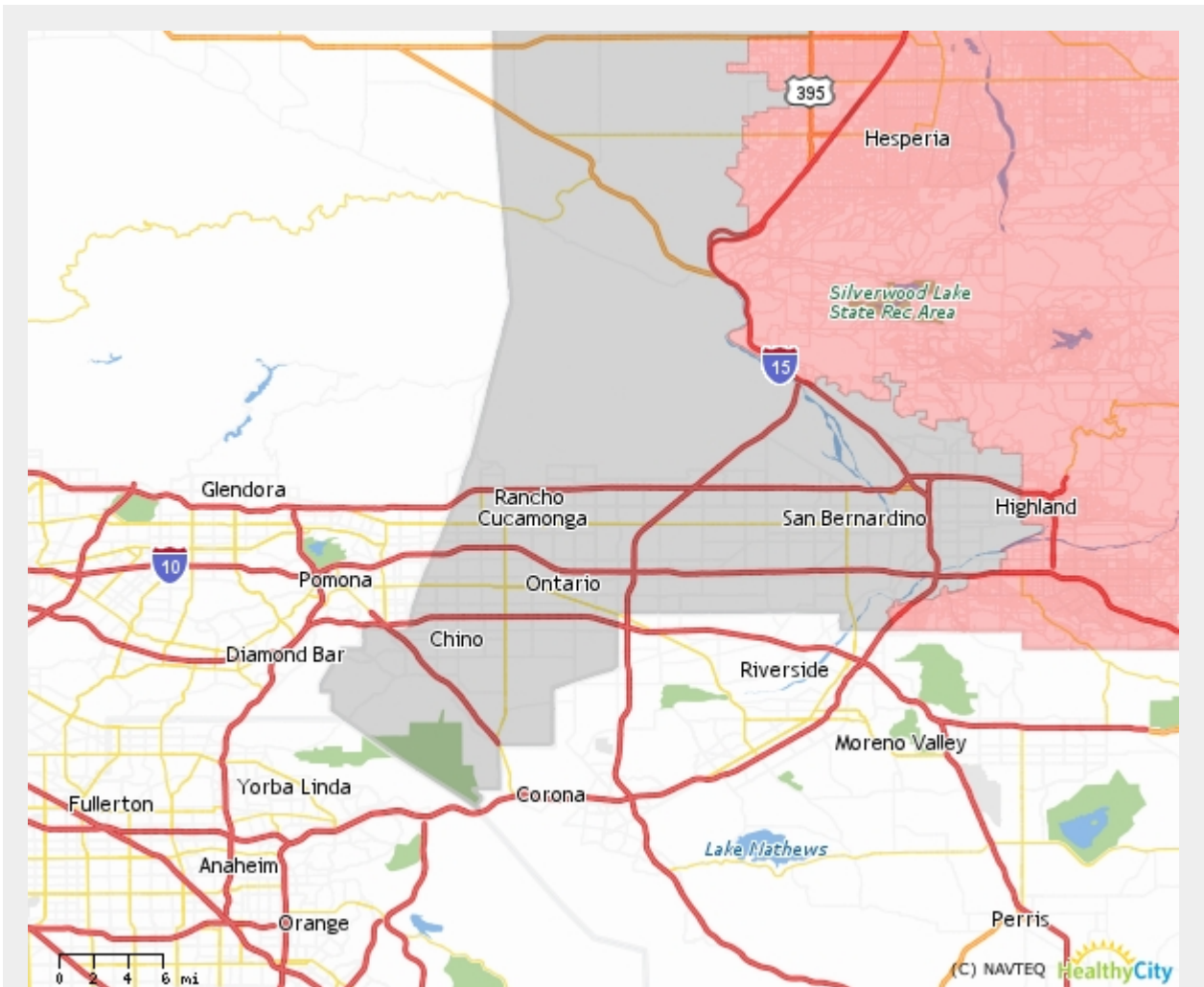
This area constitutes a cultural and economic market area, with historic ties among the people, groups and communities in the area.



East Valley and East San Bernardino County (Revised CD-41)

The East Valley communities and cities (Highland, Loma Linda, Mentone, Redlands, Yucaipa), San Bernardino mountains and eastern desert make up the revise of CD-41. There are no communities of any other county included, as it is completely constituted of San Bernardino County. It includes the I-15 corridor north of San Bernardino to Barstow and then all of San Bernardino County south and east of the I-15 highway to the state border.

The mountain communities and the East Valley communities are linked through common transportation, economic and cultural markets.



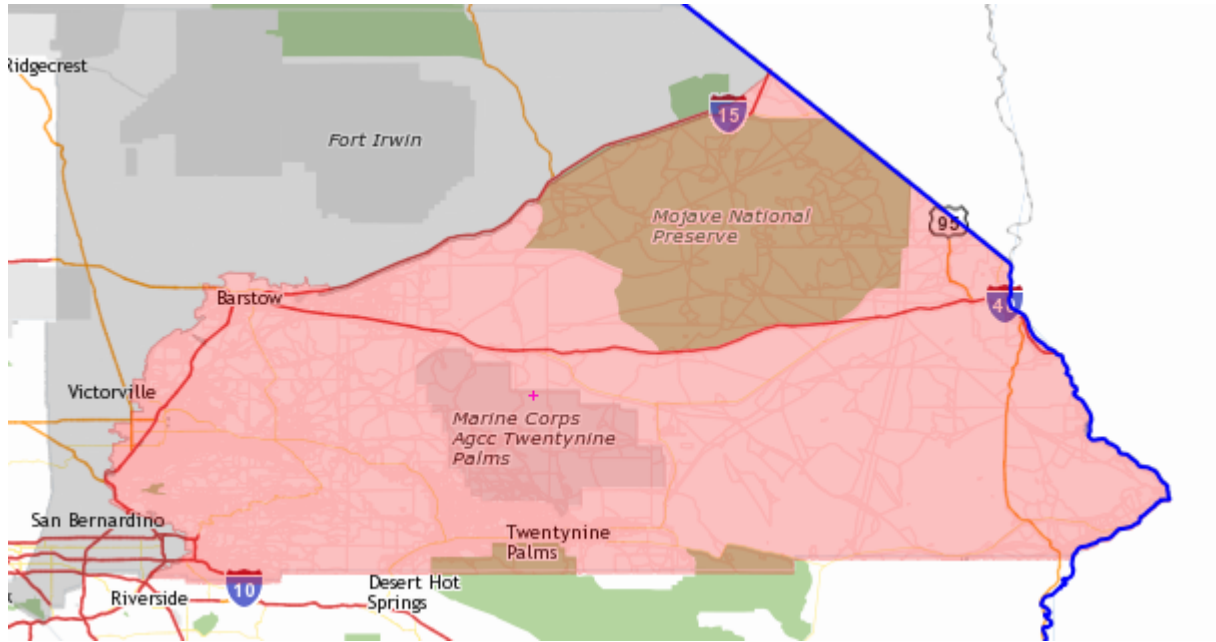
Population

Total Population: 692,782
 -1.44% variance from ideal population
 Original District: 797,133
 Ideal Population: 702,905

Universe: Total Population
 Datasource: U.S. Census Bureau Decennial Census
 Data Year: 2010
 Data Level: Census Block

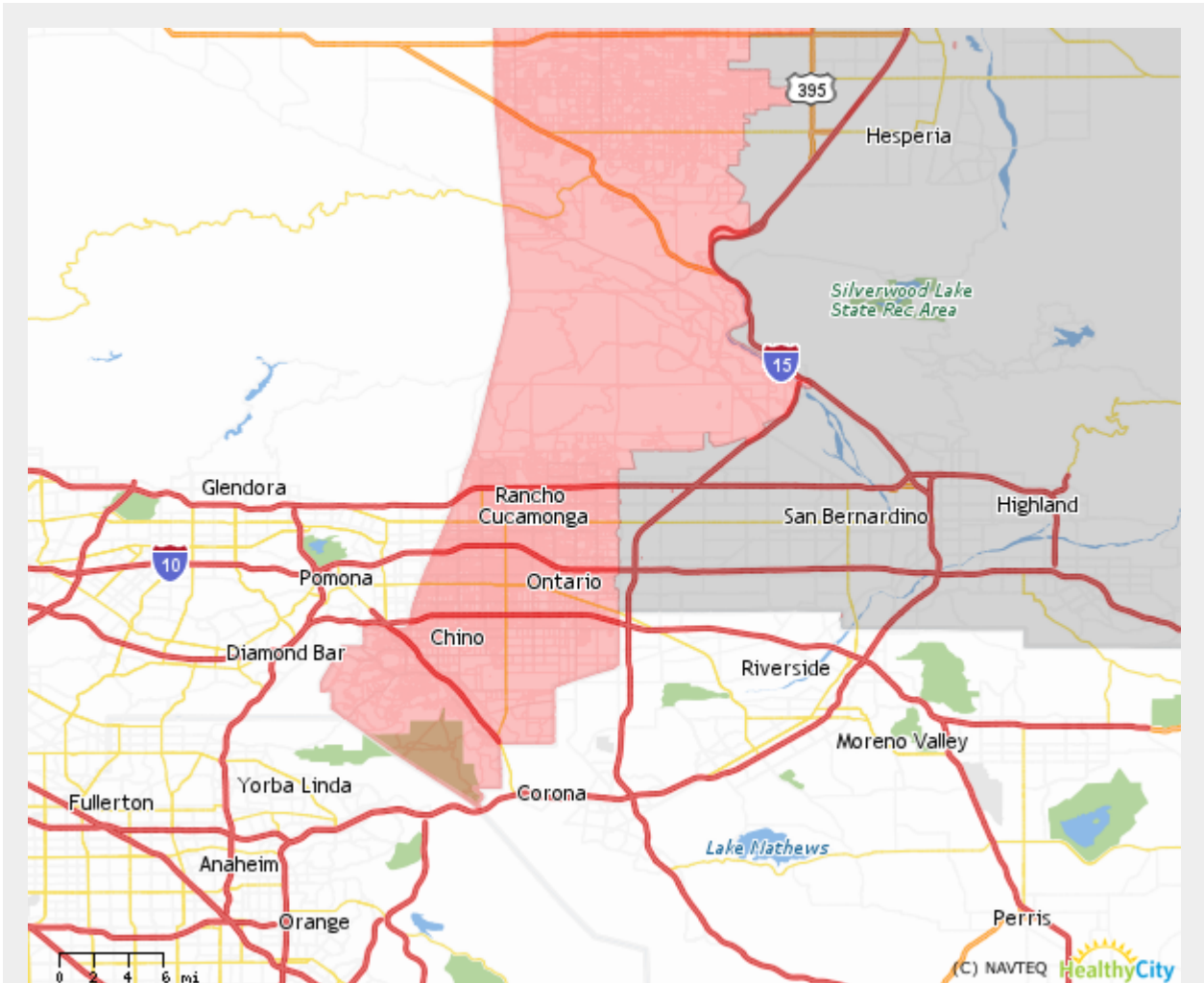
Total Population	692,782
-------------------------	---------

Ideal	702,905
Variance	-1.44%
Original District	797,133



West End and high desert San Bernardino County (Redefined CD-25)

The high desert district is extended south to include the West End cities of San Bernardino County (Ontario, Montclair, Rancho Cucamonga, Chino and Chino Hills). The parts that were previously in Los Angeles County are removed. The northern extent is the area east of the Sierra Nevada ridge to the Nevada border and north of I-15, as it was in the prior CD-25.



Population

Total Population: 671,503 Original District 844,320
 -4.47% variance from ideal population
 Ideal Population 702,905

Universe: Total Population
 Datasource: U.S. Census Bureau Decennial Census
 Data Year: 2010
 Data Level: Census Block

Total Population	671,503
Ideal	702,905
Variance	-4.47%
Original District	844,320

