

# 15th Senate-- Detail Hwy 101 and Hwy 85 Intersection

HC HealthyCity.org

www.healthycity.org/c/redistrict\_view#/geo/state/zt/06/z/9/x/-121.84306662369812/y/37.253626560546934/x\_ori/-120.9356715

RE DRAW CA

Comment on CA

Access Data

My Account / Contact / About

State of California

Map thematic data ▶

Map points of interest ▶

Edit area ▼

Start re-drawing your district by adding or removing Census Blocks. Click on "Add" or "Remove" to select a method of adjusting the boundaries/blocks.

Edit additional districts on the same map by clicking on "Add New". Transfer your work to a Mapitude-enabled computer by clicking on "Download Equivalency File".

My Senate District 15

Start Over

Download Equivalency File

Save Boundaries

Pan

Add

Remove

Draw a shape

Zoom to S California

Go

Find your district

Show other boundaries

Next steps

Population

Does your district meet the "equal population" requirement?

Total Population: 926,960  
-0.47% variance from ideal population

Citizen Voting Age Population

Determine if your district falls under the protection of the federal Voting Rights Act.

Ethnicity / Race

43.35% Hispanic or Latino

45.00% White alone

1.74% Black or African American alone

My Senate District 15

Redistricting Data

This data panel presents key redistricting data calculated for the district or area you've selected above.

20110512114045585.docx

20110512113856954.docx

Show all downloads...

# RE DRAW CA

[Comment on CA](#)

[Access Data](#)

[My Account](#) / [Contact](#) / [About](#)



## State of California

Zoom to

S

California

Go

Find your district

Show other boundaries

Next steps

Map thematic data ▶

Map points of interest ▶

Edit area ▼

Start re-drawing your district by adding or removing Census Blocks. Click on "Add" or "Remove" to select a method of adjusting the boundaries/blocks.

Edit additional districts on the same map by clicking on "Add New". Transfer your work to a Maptitude-enabled computer by clicking on "Download Equivalency File".

My Senate District 15

[Add New](#)

[Start Over](#)

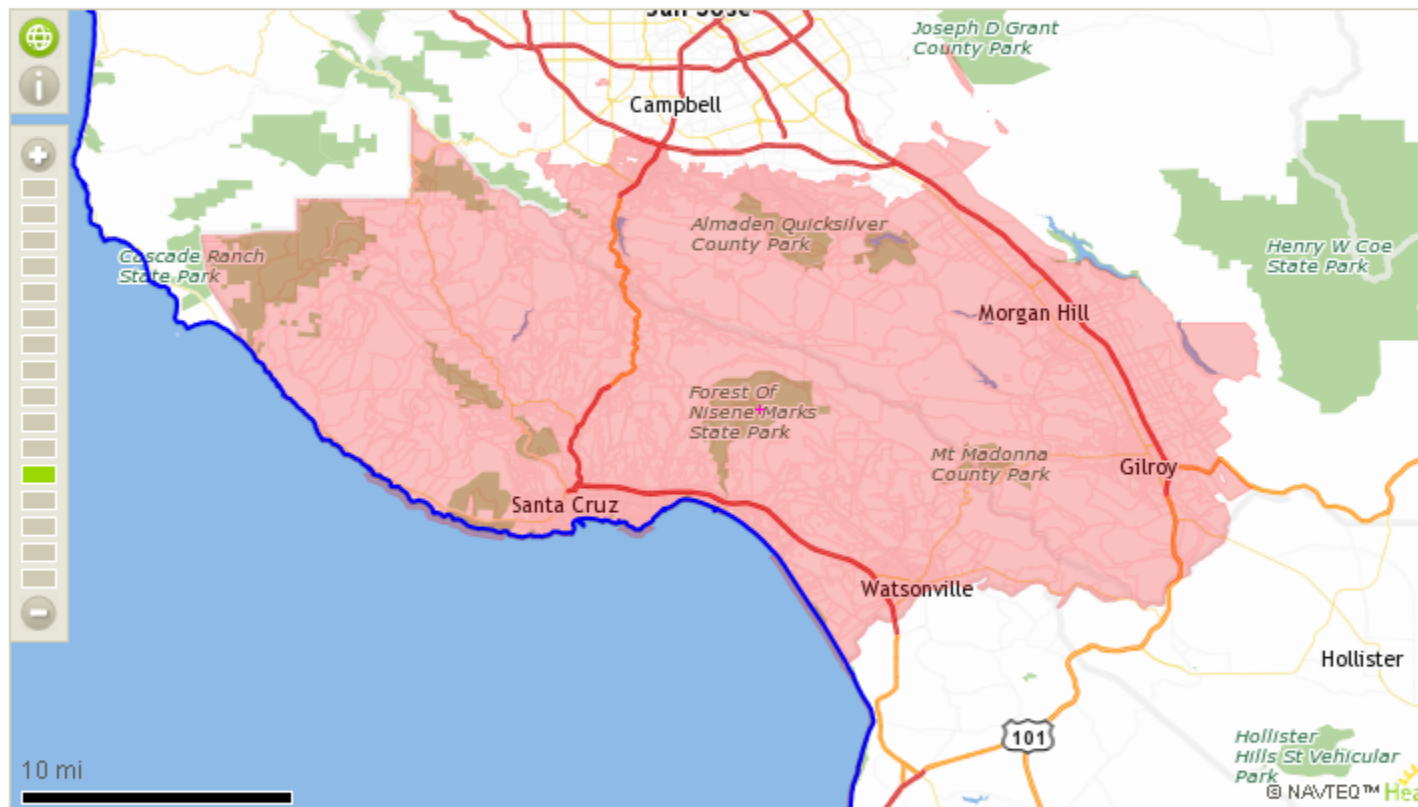
[Download Equivalency File](#)

[Save Boundaries](#)

Pan

Add

Remove



### My Senate District 15

## Redistricting Data

This data panel presents key redistricting data calculated for the district or area you've selected above.

### Population

Does your district meet the "equal population" requirement?

Total Population: 461,124  
-50.49% variance from ideal population

### ⓘ Citizen Voting Age Population

Determine if your district falls under the protection of the federal Voting Rights Act.

### ⓘ Ethnicity / Race

30.64% Hispanic or Latino  
56.57% White alone  
0.99% Black or African American alone



# 28th Assembly-- Detail Los Gatos

HC HealthyCity.org

www.healthycity.org/c/redistrict\_view#/geo/state/zt/06/zl/8/x/-121.95594841406283/y/37.254087901692785/x\_ori/-120.9356715

Comment on CA

Access Data

My Account / Contact / About

State of California

Map thematic data ▶

Map points of interest ▶

Edit area ▼

Start re-drawing your district by adding or removing Census Blocks. Click on "Add" or "Remove" to select a method of adjusting the boundaries/blocks.

Edit additional districts on the same map by clicking on "Add New". Transfer your work to a Mapitude-enabled computer by clicking on "Download Equivalency File".

My Senate District 15

Pan

Add

Remove

Add New

Start Over

Download Equivalency File

Save Boundaries

Zoom to

S ▼

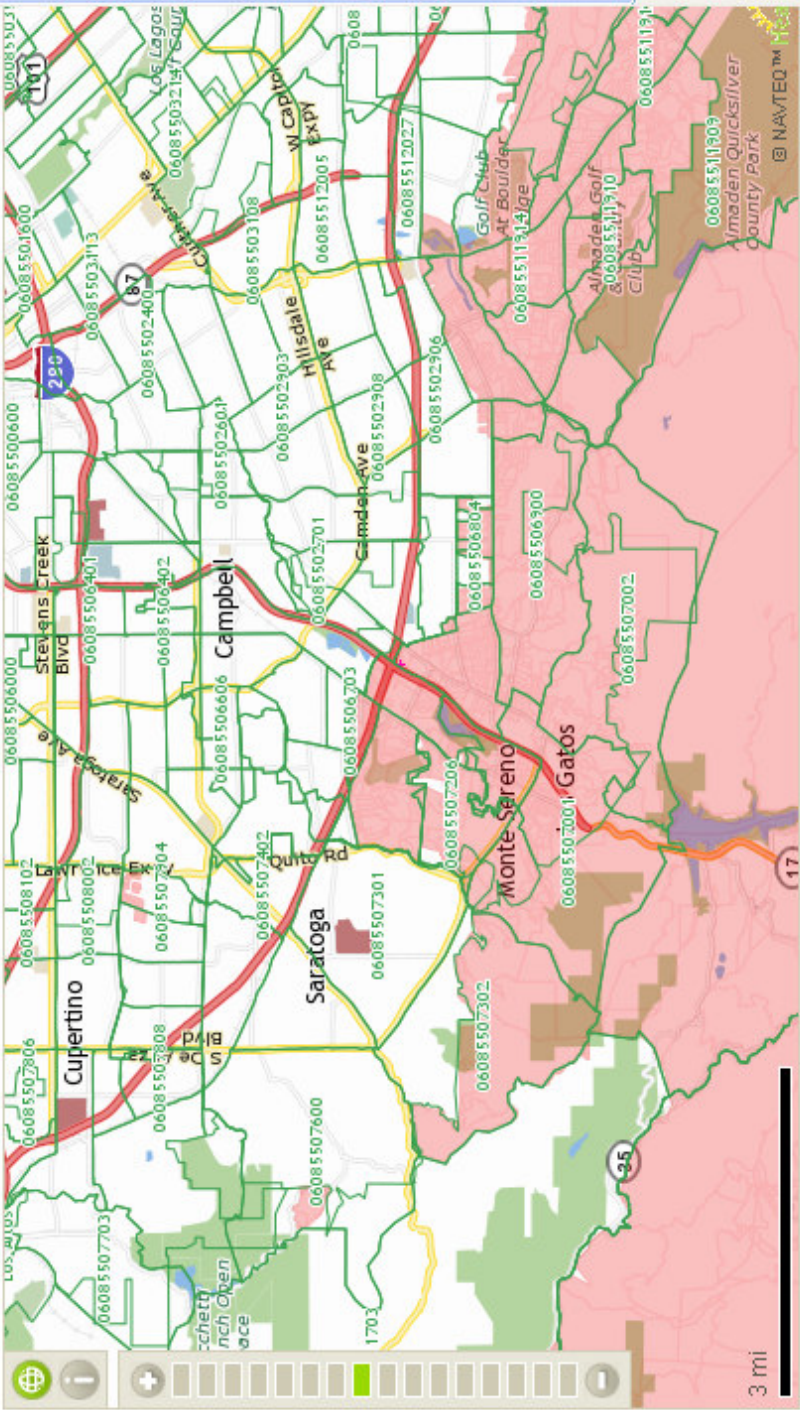
California ▼

Go

Find your district

Show other boundaries

Next steps



Population

Does your district meet the "equal population" requirement?

Total Population: 934,375

0.32% variance from ideal population

Ideal Population: 931,349

Original District: 903,066

Citizen Voting Age Population

Determine if your district falls under the protection of the federal Voting Rights Act.

Ethnicity / Race

43.27% Hispanic or Latino

45.03% White alone

1.74% Black or African American alone

6.90% Asian

My Senate District 15

Redistricting Data

This data panel presents key redistricting data calculated for the district or area you've selected above.

View as: Charts | Table

20110512114045585.docx

20110512113856954.docx

Show all downloads...

# RE DRAW CA

Comment on CA

Access Data

My Account / Contact / About



## State of California

Zoom to

S

California

Go

Find your district

Show other boundaries

Next steps

Map thematic data ▶

Map points of interest ▶

Edit area ▼

Start re-drawing your district by adding or removing Census Blocks. Click on "Add" or "Remove" to select a method of adjusting the boundaries/blocks.

Edit additional districts on the same map by clicking on "Add New". Transfer your work to a Mapitude-enabled computer by clicking on "Download Equivalency File".

My Senate District 15

Add New

Start Over

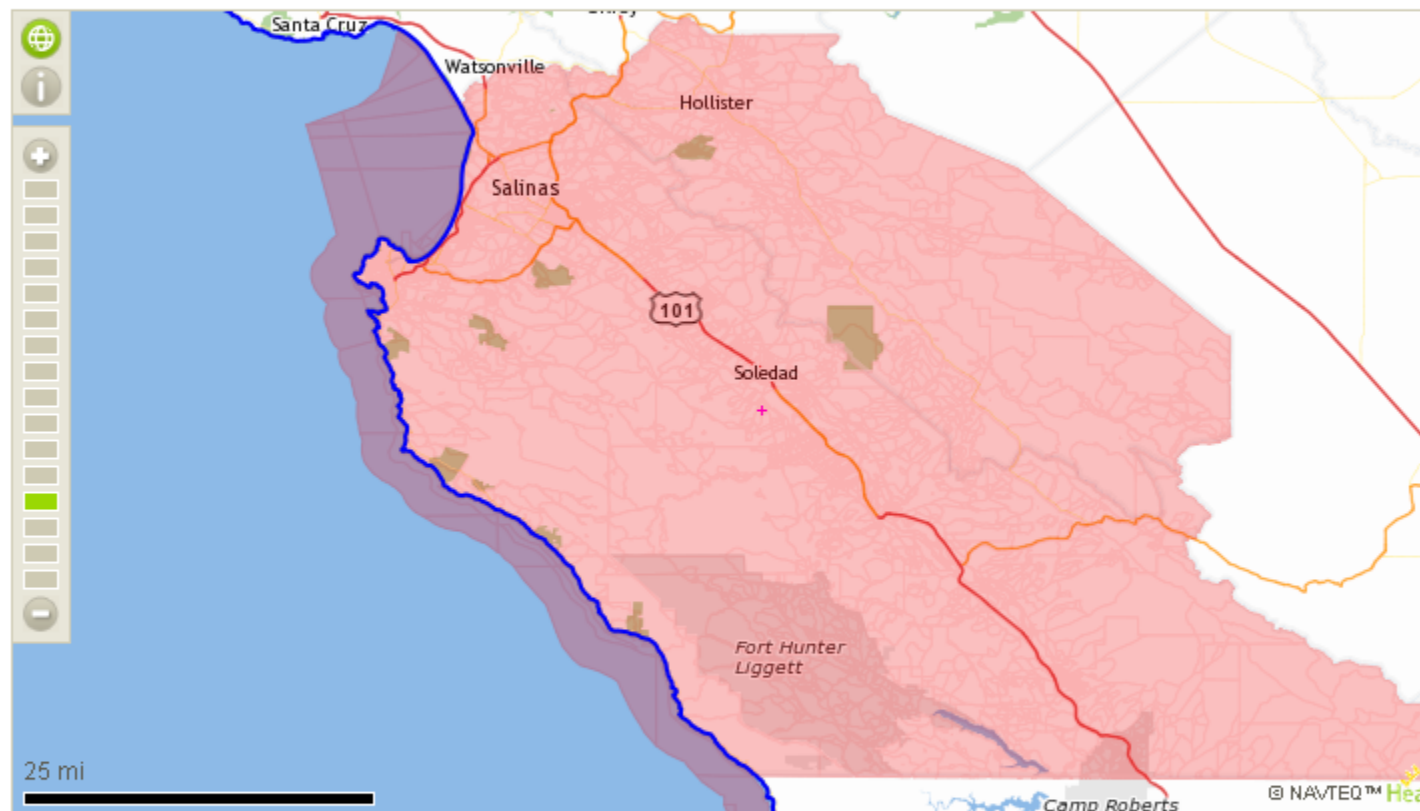
Download Equivalency File

Save Boundaries

Pan

Add

Remove



My Senate District 15

## Redistricting Data

This data panel presents key redistricting data calculated for the district or area you've selected above.

### Population

Does your district meet the "equal population" requirement?

Total Population: 470,440  
-49.49% variance from ideal population



### Citizen Voting Age Population

Determine if your district falls under the protection of the federal Voting Rights Act.



### Ethnicity / Race

55.53% Hispanic or Latino

33.51% White alone

2.48% Black or African American alone

# RE DRAW CA

Comment on CA

Access Data

My Account / Contact / About



## State of California

Zoom to

S

California

Go

Find your district

Show other boundaries

Next steps

Map thematic data ▶

Map points of interest ▶

Edit area ▼

Start re-drawing your district by adding or removing Census Blocks. Click on "Add" or "Remove" to select a method of adjusting the boundaries/blocks.

Edit additional districts on the same map by clicking on "Add New". Transfer your work to a Maptitude-enabled computer by clicking on "Download Equivalency File".

My Senate District 15

Add New

Start Over

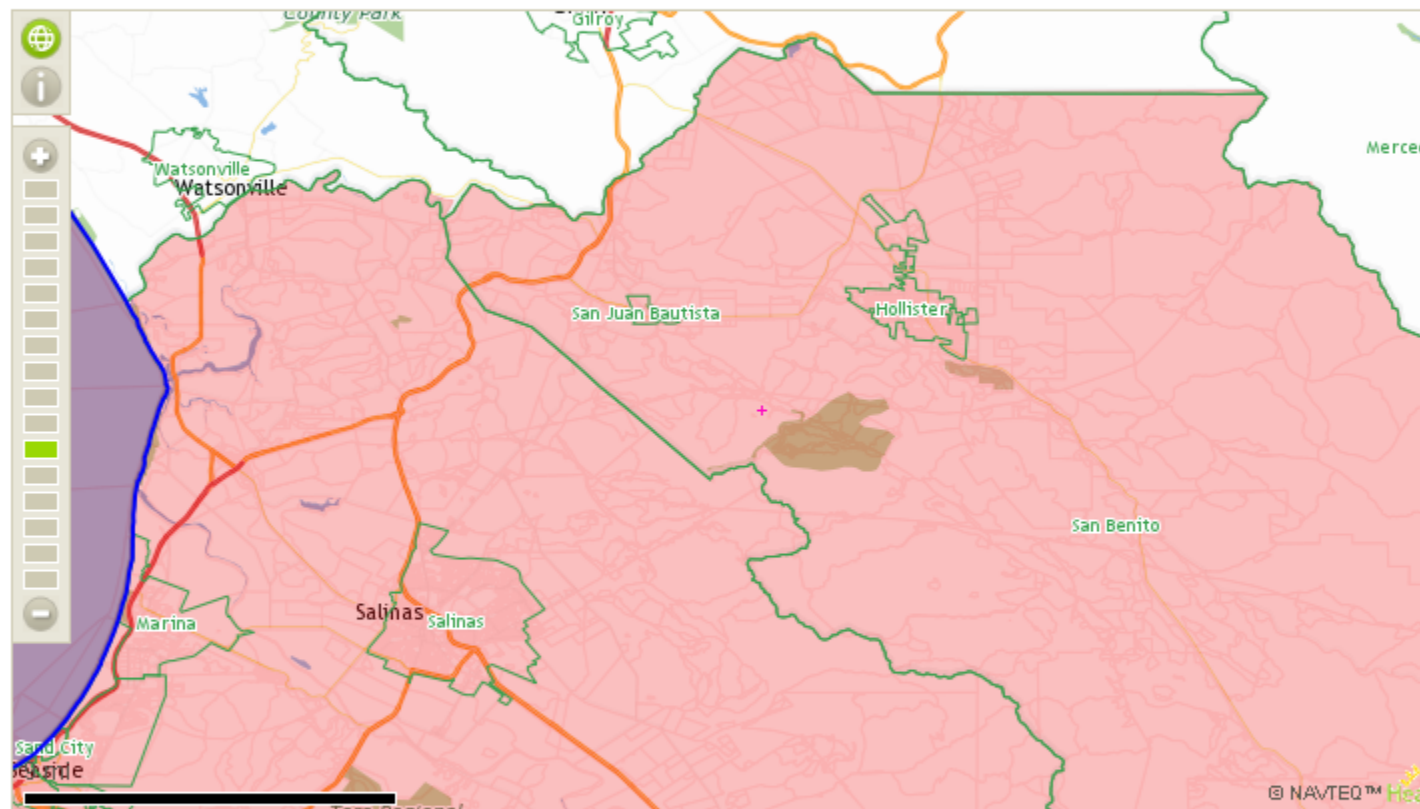
Download Equivalency File

Save Boundaries

Pan

Add

Remove



### My Senate District 15

## Redistricting Data

This data panel presents key redistricting data calculated for the district or area you've selected above.

### Population

Does your district meet the "equal population" requirement?

Total Population: 470,440  
-49.49% variance from ideal population

### Citizen Voting Age Population

Determine if your district falls under the protection of the federal Voting Rights Act.

### Ethnicity / Race

55.53% Hispanic or Latino

33.51% White alone

2.48% Black or African American alone



# 17th Congressional

HC HealthyCity.org

www.healthycity.org/c/redistrict\_view#/geo/state/zt/06/zl/13/x/-121.40056684765624/y/36.591891144531246/x\_ori/-121.159935

RE DRAW CA

Comment on CA

Access Data

My Account / Contact / About

State of California

Map thematic data ▶

Map points of interest ▶

Edit area ▼

Start re-drawing your district by adding or removing Census Blocks. Click on "Add" or "Remove" to select a method of adjusting the boundaries/blocks.

Edit additional districts on the same map by clicking on "Add New". Transfer your work to a Mapitude-enabled computer by clicking on "Download Equivalency File".

My Congressional District 17

Download Equivalency File

Save Boundaries

Pan

Add

Remove

Zoom to

S

California

Go

Find your district

Show other boundaries

Next steps

Population

Does your district meet the "equal population" requirement?

Total Population: 706,929

0.57% variance from ideal population

Citizen Voting Age Population

Determine if your district falls under the protection of the federal Voting Rights Act.

Ethnicity / Race

48.54% Hispanic or Latino

41.30% White alone

1.95% Black or African American alone

My Congressional District 17

Redistricting Data

This data panel presents key redistricting data calculated for the district or area you've selected above.

20110512114045585.docx

20110512113856954.docx

Show all downloads...



# 15th Senate-- Detail Los Gatos

HC HealthyCity.org

www.healthycity.org/c/redistrict\_view#/geo/state/zt/06/zl/8/x/-121.95594841406283/y/37.254087901692785/x\_ori/-120.9356715

Comment on CA

Access Data

My Account / Contact / About

State of California

Map thematic data ▶

Map points of interest ▶

Edit area ▼

Start re-drawing your district by adding or removing Census Blocks. Click on "Add" or "Remove" to select a method of adjusting the boundaries/blocks.

Edit additional districts on the same map by clicking on "Add New". Transfer your work to a Mapitude-enabled computer by clicking on "Download Equivalency File".

My Senate District 15

Pan

Add

Remove

Add New

Start Over

Download Equivalency File

Save Boundaries

Zoom to

S ▼

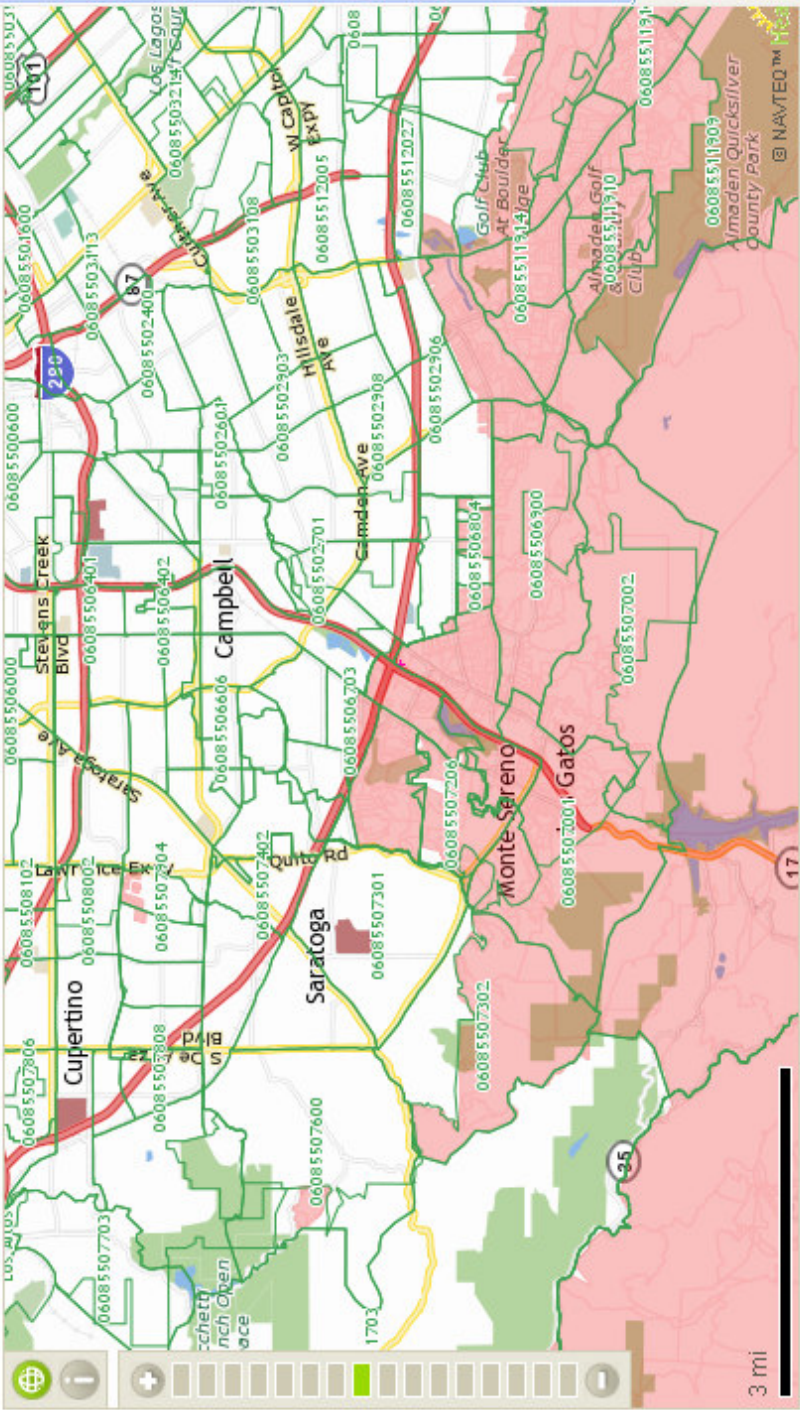
California ▼

Go

Find your district

Show other boundaries

Next steps



Population

Does your district meet the "equal population" requirement?

Total Population: 934,375

0.32% variance from ideal population

Ideal Population: 931,349

Original District: 903,066

Citizen Voting Age Population

Determine if your district falls under the protection of the federal Voting Rights Act.

Ethnicity / Race

43.27% Hispanic or Latino

45.03% White alone

1.74% Black or African American alone

6.90% Asian

My Senate District 15

Redistricting Data

This data panel presents key redistricting data calculated for the district or area you've selected above.

View as: Charts | Table

20110512114045585.docx

20110512113856954.docx

Show all downloads...



# 15th Senate-- Detail Eastern Boundary Santa Clara

HC HealthyCity.org

www.healthycity.org/c/redistrict\_view#/geo/state/zt/06/zt/11/x/-121.52694308854188/y/37.16240683398443/x\_ori/-120.9356715

RE DRAW CA

Comment on CA

Access Data

My Account / Contact / About

Next steps

Show other boundaries

Find your district

Go

California

Zoom to S

Map thematic data ▶

Map points of interest ▶

Edit area ▼

Start re-drawing your district by adding or removing Census Blocks. Click on "Add" or "Remove" to select a method of adjusting the boundaries/blocks.

Edit additional districts on the same map by clicking on "Add New". Transfer your work to a Mapitude-enabled computer by clicking on "Download Equivalency File".

My Senate District 15

Add New

Start Over

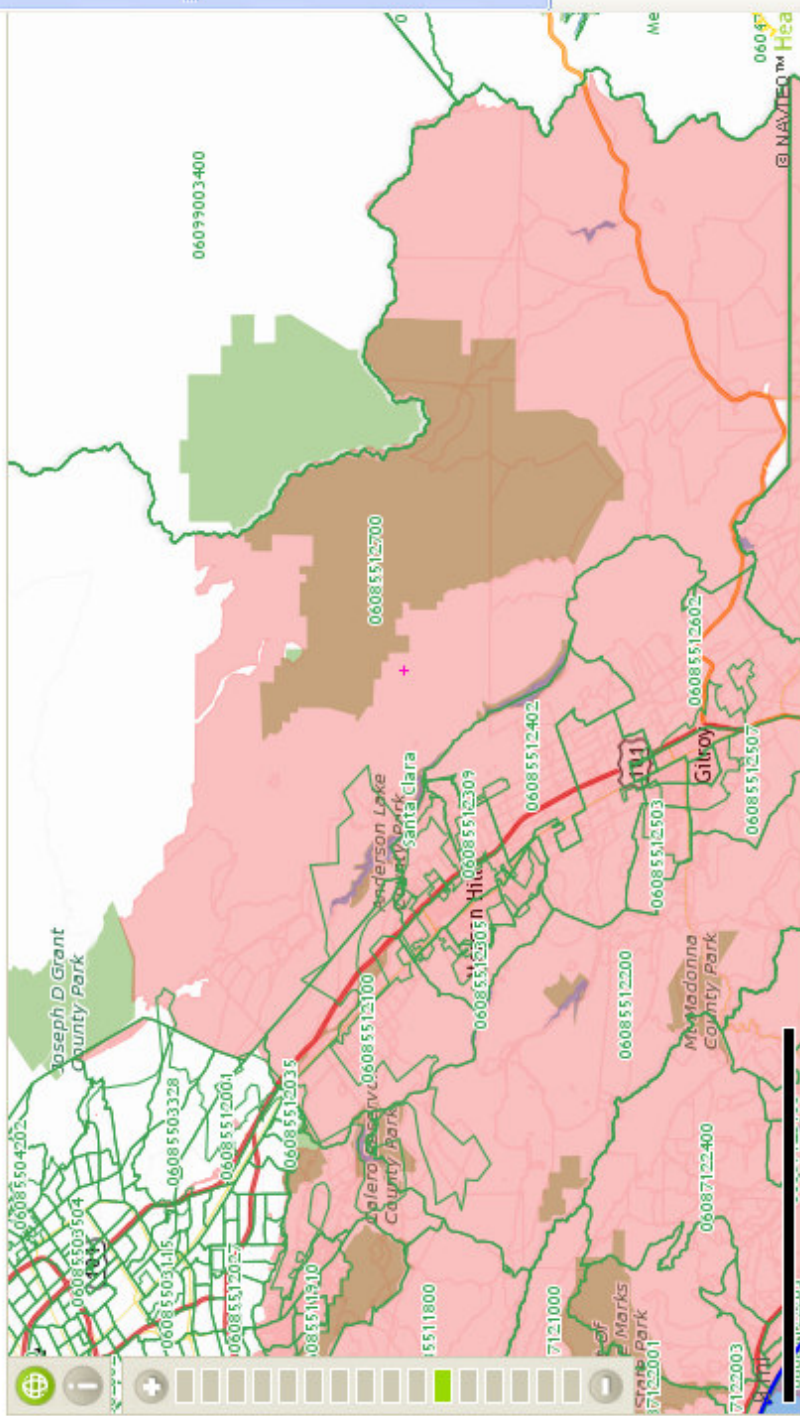
Download Equivalency File

Save Boundaries

Pan

Add

Remove



Population

Does your district meet the "equal population" requirement?

Total Population: 926,960

-0.47% variance from ideal population

Citizen Voting Age Population

Determine if your district falls under the protection of the federal Voting Rights Act.

Ethnicity / Race

43.35% Hispanic or Latino

45.00% White alone

1.74% Black or African American alone

My Senate District 15

Redistricting Data

This data panel presents key redistricting data calculated for the district or area you've selected above.

20110512114045585.docx

20110512113856954.docx

Show all downloads...