

**Subject: Letter to the Redistricting Commission****Date:** Wednesday, May 18, 2011 11:34 PM**From:** [REDACTED]**To:** <votersfirstact@crc.ca.gov>**Cc:** [REDACTED]**Conversation:** Letter to the Redistricting Commission

Dear Honorable Commissioners:

I am writing to express my strong desire for binding the communities situated near the Santa Monica Mountains in a shared legislative district. These communities traverse inland regions to the coast, and include West Hills, Hidden Hills, Calabasas, Agoura Hills, Westlake Village, and Malibu. In this regard, I respectfully request that the Commission consider a return to the 1991 legislative boundaries for the Santa Monica Mountain vicinity. The 1991 districts bordered along county lines, and were inclusive of our community of interest.

While the Santa Monica Mountains National Recreations Area is accessible to all residents of California, it is those who live nearest to these mountains that are motivated to preserve the natural beauty and quality of life that they inspire. Any redistricting effort that divides this region will dilute our voice in the legislatures and compromise our ability to limit development and preserve the natural beauty of these mountains for all to enjoy.

The ecology of our area requires careful stewardship. The Santa Monica Mountains are linked to the north by the Upper Las Virgenes Canyon Open Preserve, which serves as a corridor for wildlife in this part of our State. Our communities are also part of the North Santa Monica Bay Watersheds. The Malibu Creek Watershed Advisory Council includes representatives of the cities of Malibu, Calabasas, Agoura Hills, and Westlake Village.

The communities of West Hills, Hidden Hills, Calabasas, Agoura Hills, Westlake Village, Malibu, and the adjacent unincorporated communities are deeply connected through collaboration and services. These communities form the Las Virgenes - Malibu Council of Governments. The COG is the core of Los Angeles County's Disaster Management Area B. These communities collaborate in the Santa Monica Mountains Fire Safe Alliance.

The inland communities are served by a single Sheriff's Station, located in Calabasas. These communities are served by three Fire Stations, located in Agoura Hills, Calabasas, and Westlake Village. The Las Virgenes Municipal Water District provides these communities with water and sewer services. The communities are also united through the distinguished Las Virgenes Unified School District. Several schools in this district have been honored by the California Distinguished Schools Program and the National Blue Ribbon Schools Program.

Our strength as an interactive and collaborative community of interest rests on our ability to have a shared legislative voice. Our shared interest in preserving the ecology and beauty of the Santa Monica Mountains region is but one of the many elements that binds us together. Please respect the integrity of our communities and our quality of life by returning to the 1991 legislative boundaries for the Santa Monica Mountains vicinity.

Attached are maps of the 1991 legislative districts for the Santa Monica Mountains area.

With best regards,

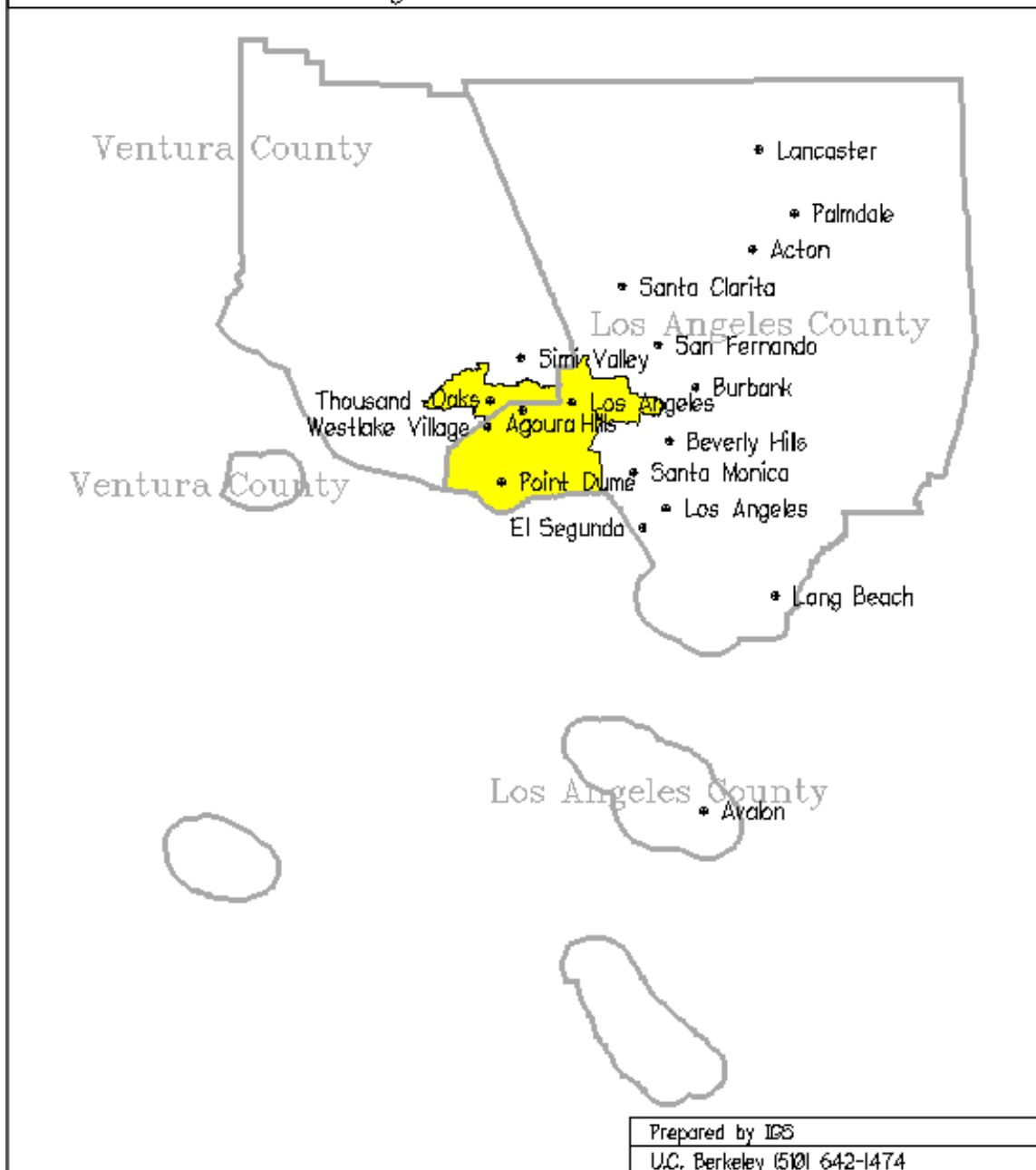
Mary Ellen Strote

[REDACTED]  
Calabasas, CA 91302

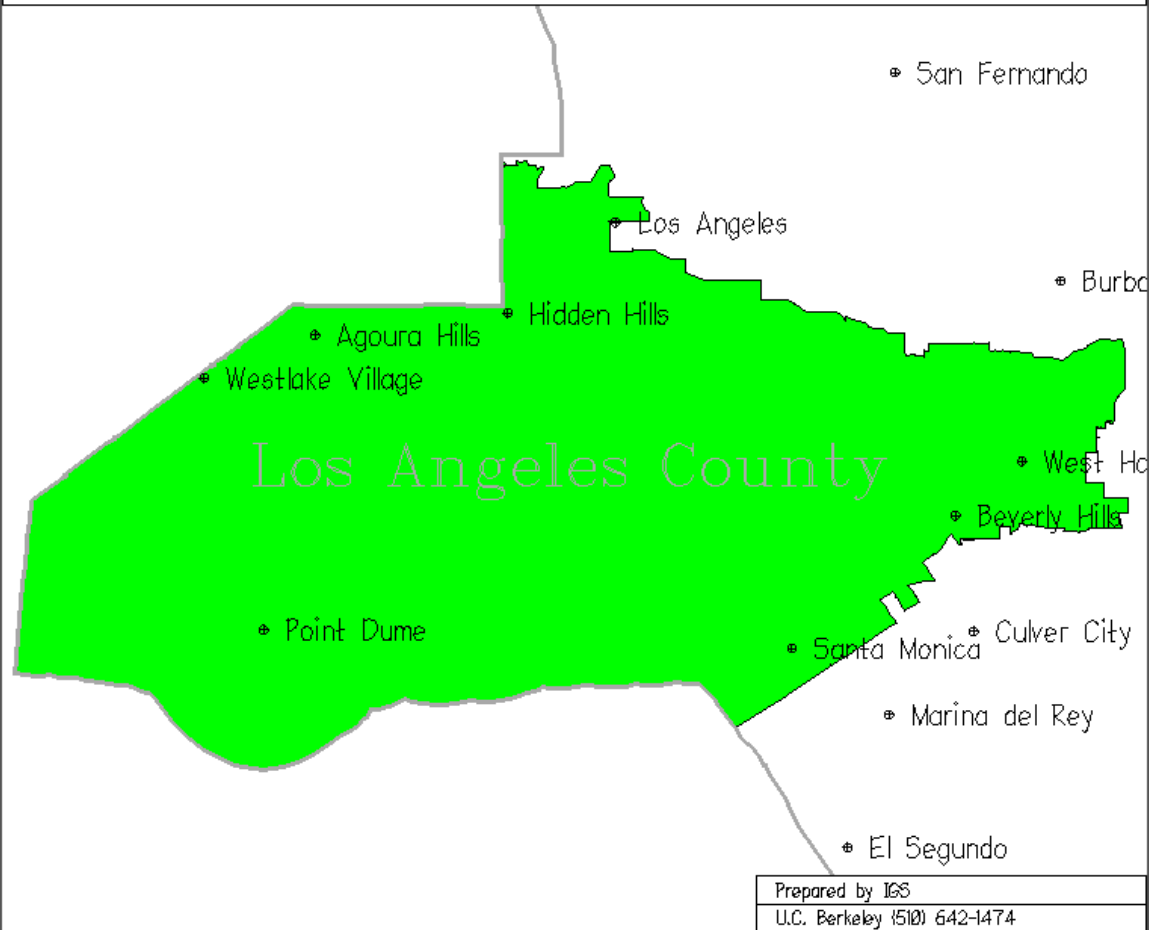
attached file: 1991-legislative-maps.pdf

---

## Congressional District 24



Senate District 23



Assembly District 41



Prepared by IGS  
U.C. Berkeley (510) 642-1474

**Subject: Letter to the Redistricting Commission****Date:** Friday, May 20, 2011 4:07 PM**From:** [REDACTED]**To:** <votersfirstact@crc.ca.gov>**Cc:** [REDACTED]**Conversation:** Letter to the Redistricting Commission

Dear Honorable Commissioners:

I am writing to express my strong desire for binding the communities situated near the Santa Monica Mountains in a shared legislative district. These communities traverse inland regions to the coast, and include West Hills, Hidden Hills, Calabasas, Agoura Hills, Westlake Village, and Malibu. In this regard, I respectfully request that the Commission consider a return to the 1991 legislative boundaries for the Santa Monica Mountain vicinity. The 1991 districts bordered along county lines, and were inclusive of our community of interest.

While the Santa Monica Mountains National Recreation Area is accessible to all residents of California, it is those who live nearest to these mountains that are motivated to preserve the natural beauty and quality of life that they inspire. Any redistricting effort that divides this region will dilute our voice in the legislatures and compromise our ability to limit development and preserve the natural beauty of these mountains for all to enjoy.

The ecology of our area requires careful stewardship. The Santa Monica Mountains are linked to the north by the Upper Las Virgenes Canyon Open Preserve, which serves as a corridor for wildlife in this part of our State. Our communities are also part of the North Santa Monica Bay Watersheds. The Malibu Creek Watershed Advisory Council includes representatives of the cities of Malibu, Calabasas, Agoura Hills, and Westlake Village.

The communities of West Hills, Hidden Hills, Calabasas, Agoura Hills, Westlake Village, Malibu, and the adjacent unincorporated communities are deeply connected through collaboration and services. These communities form the Las Virgenes - Malibu Council of Governments. The COG is the core of Los Angeles County's Disaster Management Area B. These communities collaborate in the Santa Monica Mountains Fire Safe Alliance.

The inland communities are served by a single Sheriff's Station, located in Calabasas. These communities are served by three Fire Stations, located in Agoura Hills, Calabasas, and Westlake Village. The Las Virgenes Municipal Water District provides these communities with water and sewer services. The communities are also united through the distinguished Las Virgenes Unified School District. Several schools in this district have been honored by the California Distinguished Schools Program and the National Blue Ribbon Schools Program.

Our strength as an interactive and collaborative community of interest rests on our ability to have a shared legislative voice. Our shared interest in preserving the ecology and beauty of the Santa Monica Mountains region is but one of the many elements that binds us together. Please respect the integrity of our communities and our quality of life by returning to the 1991 legislative boundaries for the Santa Monica Mountains vicinity.

Attached are maps of the 1991 legislative districts for the Santa Monica Mountains area.

With best regards,

Cher Zajic

[REDACTED]  
Calabasas, CA 91302

attached file: 1991-legislative-maps.pdf

---

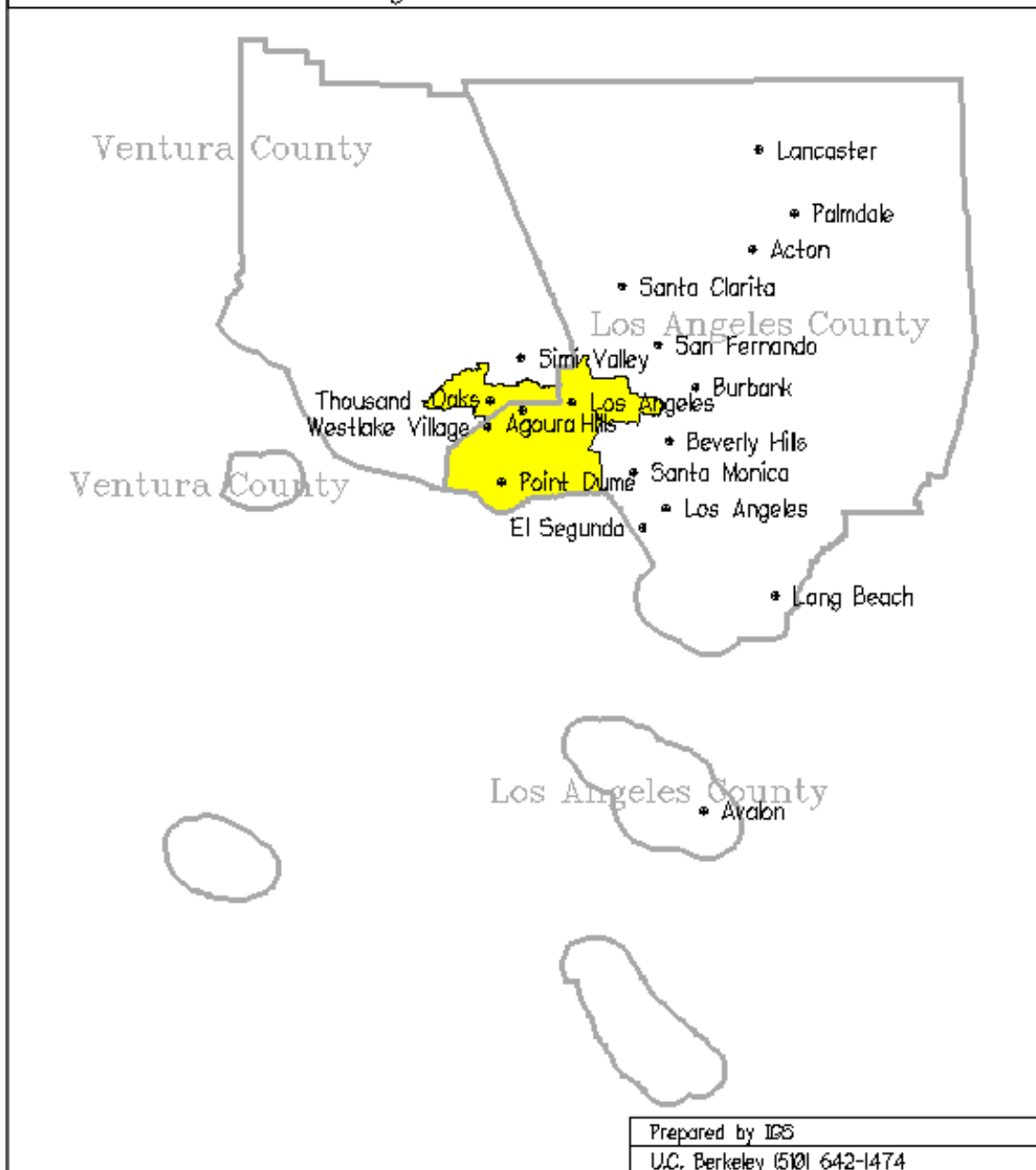
## Congressional District 24



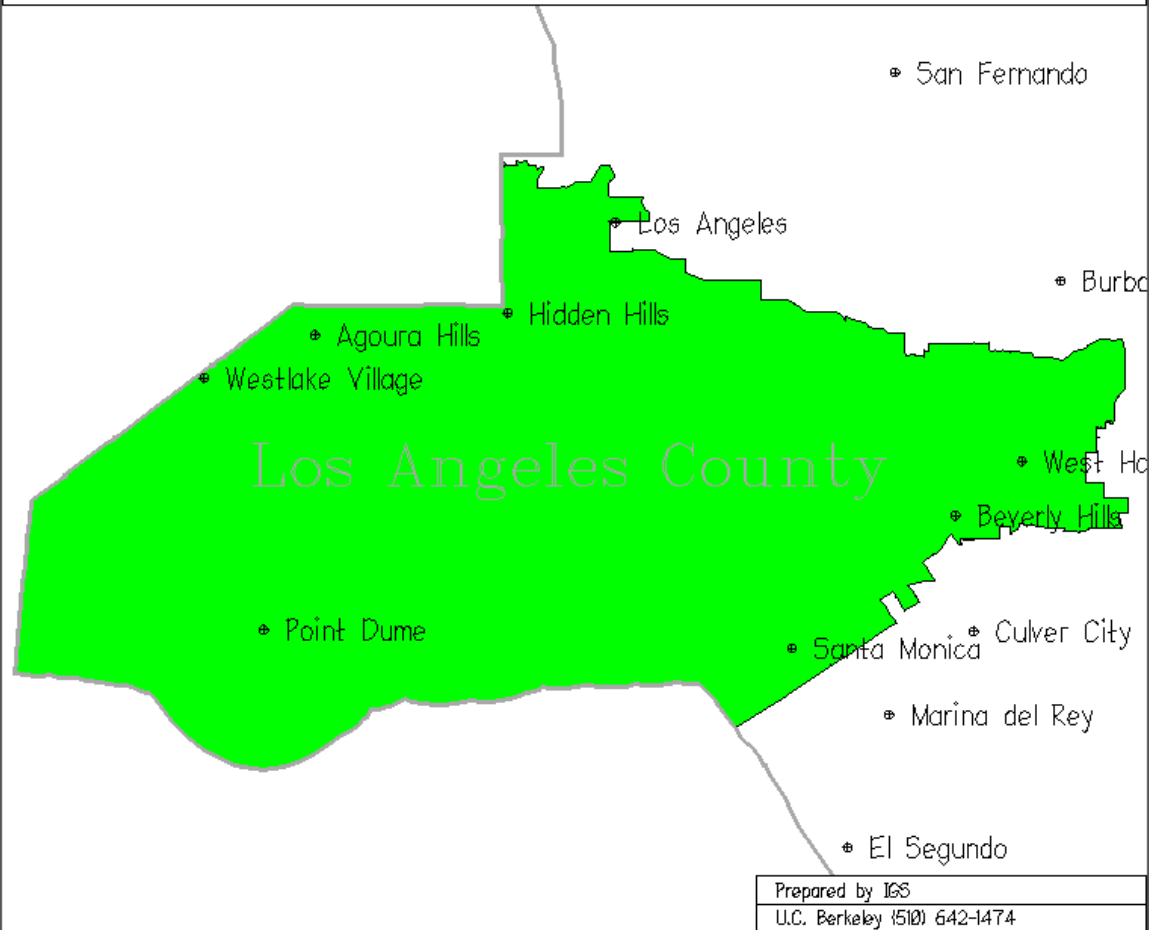




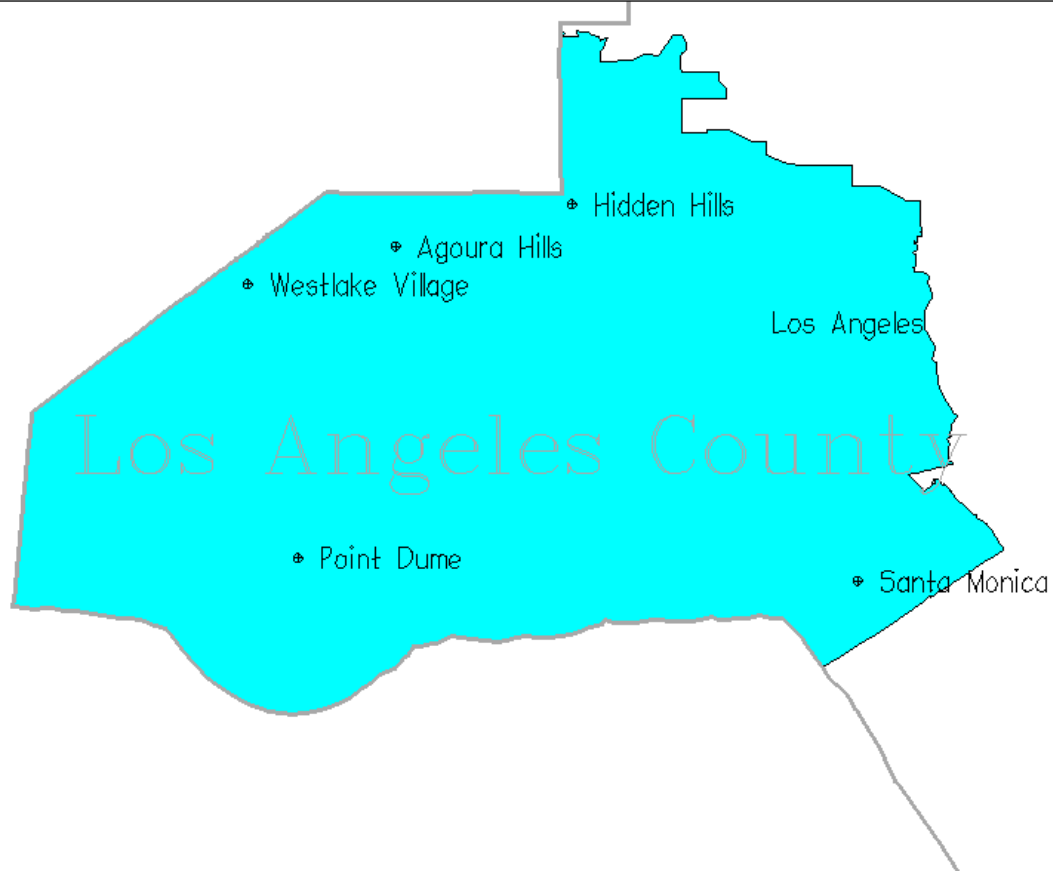
## Congressional District 24



Senate District 23



Assembly District 41



Prepared by IGS  
U.C. Berkeley (510) 642-1474

**Subject: Letter to the Redistricting Commission****Date:** Friday, May 20, 2011 2:18 PM**From:** [REDACTED]**To:** <votersfirstact@crc.ca.gov>**Cc:** [REDACTED]**Conversation:** Letter to the Redistricting Commission

Dear Honorable Commissioners:

I am writing to express my strong desire for binding the communities situated near the Santa Monica Mountains in a shared legislative district. These communities traverse inland regions to the coast, and include West Hills, Hidden Hills, Calabasas, Agoura Hills, Westlake Village, and Malibu. In this regard, I respectfully request that the Commission consider a return to the 1991 legislative boundaries for the Santa Monica Mountain vicinity. The 1991 districts bordered along county lines, and were inclusive of our community of interest.

While the Santa Monica Mountains National Recreations Area is accessible to all residents of California, it is those who live nearest to these mountains that are motivated to preserve the natural beauty and quality of life that they inspire. Any redistricting effort that divides this region will dilute our voice in the legislatures and compromise our ability to limit development and preserve the natural beauty of these mountains for all to enjoy.

The ecology of our area requires careful stewardship. The Santa Monica Mountains are linked to the north by the Upper Las Virgenes Canyon Open Preserve, which serves as a corridor for wildlife in this part of our State. Our communities are also part of the North Santa Monica Bay Watersheds. The Malibu Creek Watershed Advisory Council includes representatives of the cities of Malibu, Calabasas, Agoura Hills, and Westlake Village.

The communities of West Hills, Hidden Hills, Calabasas, Agoura Hills, Westlake Village, Malibu, and the adjacent unincorporated communities are deeply connected through collaboration and services. These communities form the Las Virgenes - Malibu Council of Governments. The COG is the core of Los Angeles County's Disaster Management Area B. These communities collaborate in the Santa Monica Mountains Fire Safe Alliance.

The inland communities are served by a single Sheriff's Station, located in Calabasas. These communities are served by three Fire Stations, located in Agoura Hills, Calabasas, and Westlake Village. The Las Virgenes Municipal Water District provides these communities with water and sewer services. The communities are also united through the distinguished Las Virgenes Unified School District. Several schools in this district have been honored by the California Distinguished Schools Program and the National Blue Ribbon Schools Program.

Our strength as an interactive and collaborative community of interest rests on our ability to have a shared legislative voice. Our shared interest in preserving the ecology and beauty of the Santa Monica Mountains region is but one of the many elements that binds us together. Please respect the integrity of our communities and our quality of life by returning to the 1991 legislative boundaries for the Santa Monica Mountains vicinity.

Attached are maps of the 1991 legislative districts for the Santa Monica Mountains area.

With best regards,

Bruce Benson

Calabasas CA

Bruce Benson

██████ ██████████ ██████████

Calabasas, CA 91302

attached file: 1991-legislative-maps.pdf

---

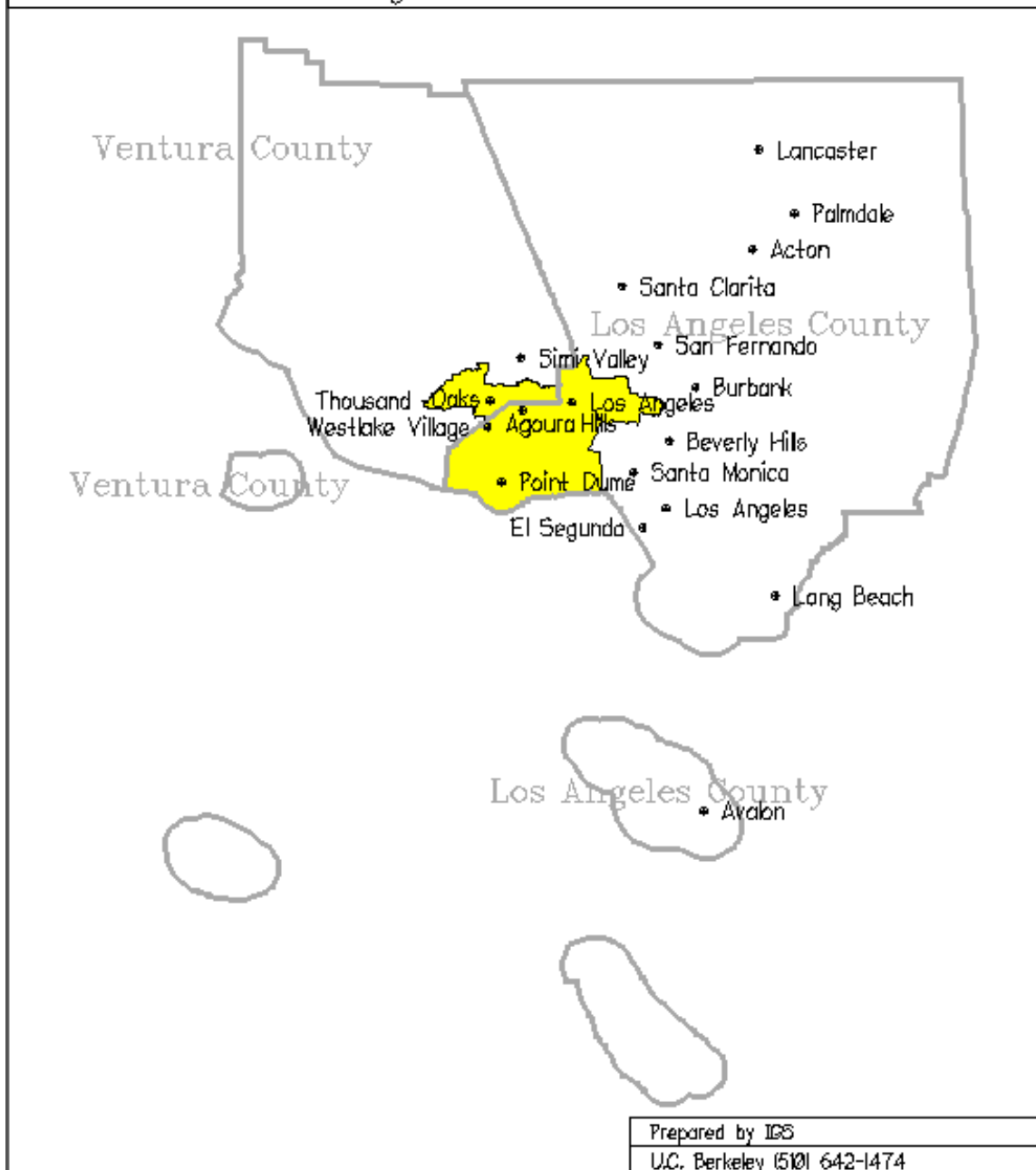
## Congressional District 24



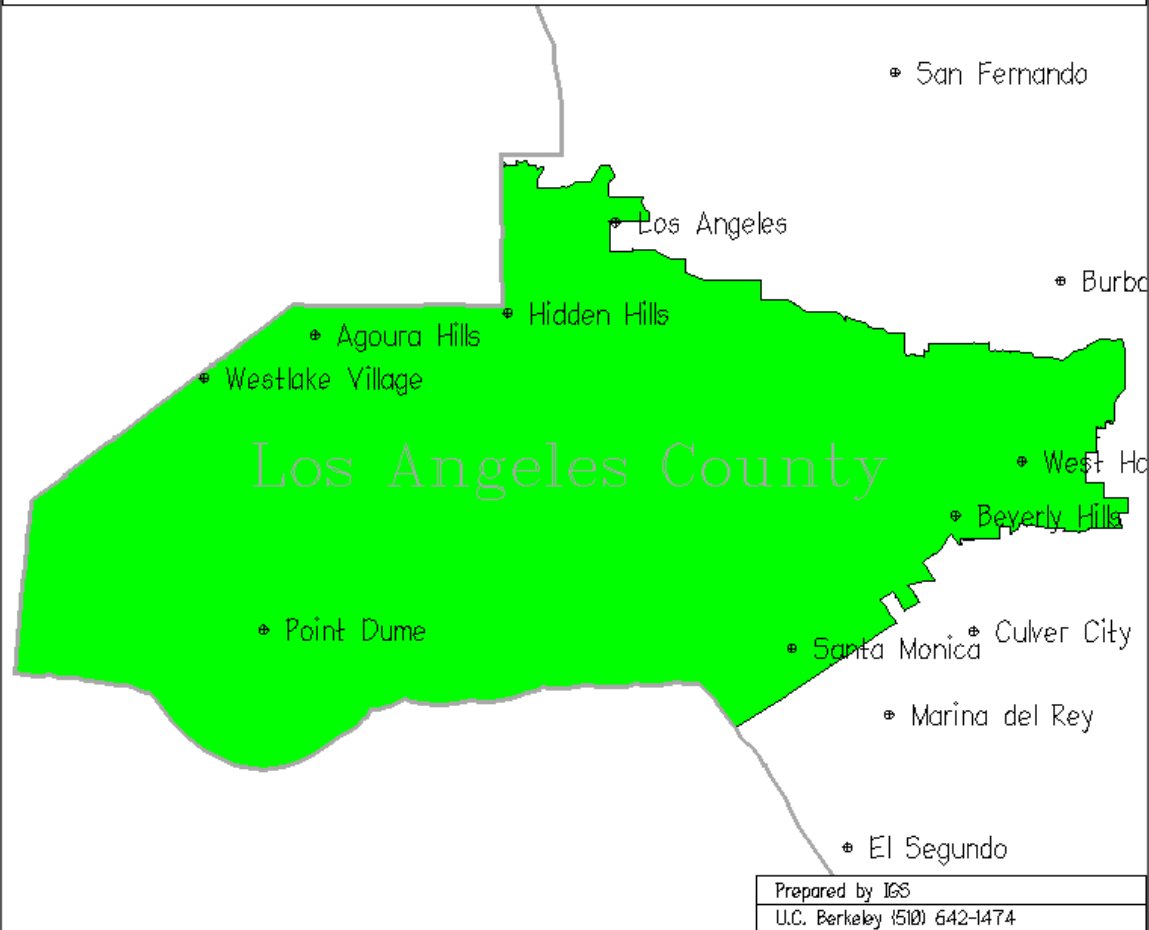




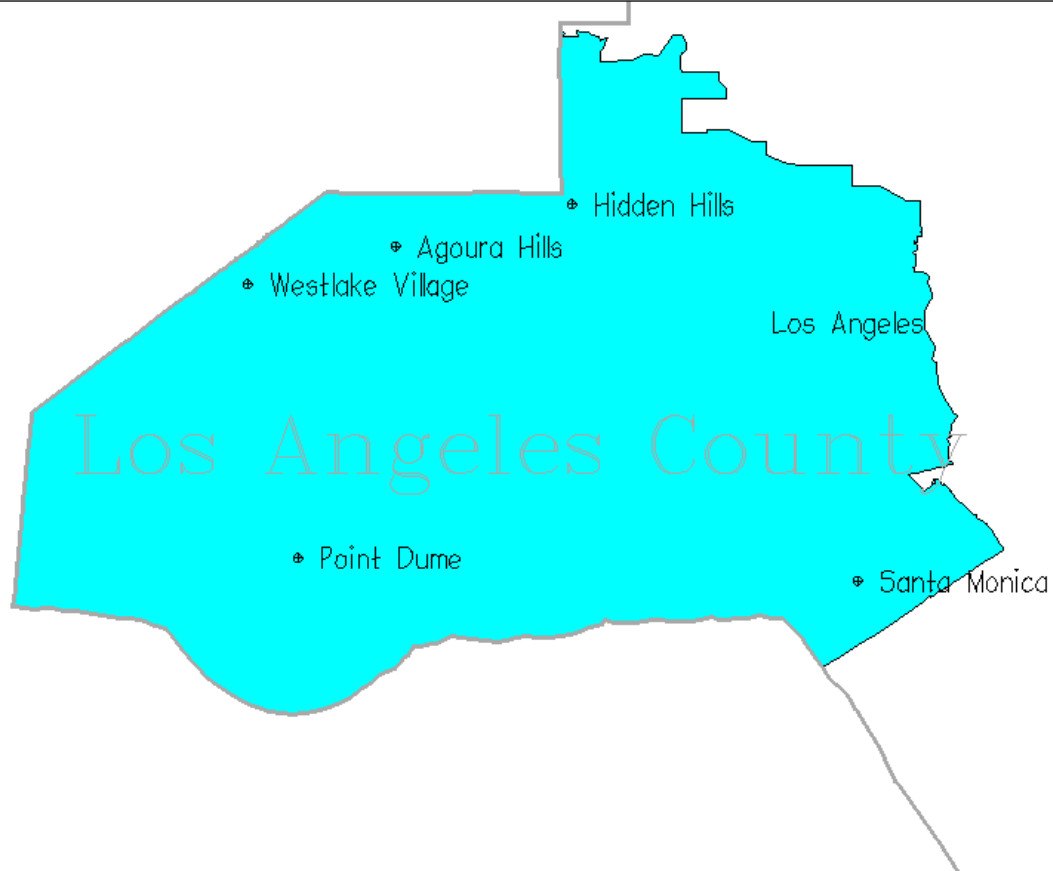
## Congressional District 24



Senate District 23



Assembly District 41



Prepared by IGS  
U.C. Berkeley (510) 642-1474

**Subject: Letter to the Redistricting Commission****Date:** Friday, May 20, 2011 2:02 PM**From:** [REDACTED]**To:** <votersfirstact@crc.ca.gov>**Cc:** [REDACTED]**Conversation:** Letter to the Redistricting Commission

Dear Honorable Commissioners:

I am writing to express my strong desire for binding the communities situated near the Santa Monica Mountains in a shared legislative district. These communities traverse inland regions to the coast, and include West Hills, Hidden Hills, Calabasas, Agoura Hills, Westlake Village, and Malibu. In this regard, I respectfully request that the Commission consider a return to the 1991 legislative boundaries for the Santa Monica Mountain vicinity. The 1991 districts bordered along county lines, and were inclusive of our community of interest.

While the Santa Monica Mountains National Recreation Area is accessible to all residents of California, it is those who live nearest to these mountains that are motivated to preserve the natural beauty and quality of life that they inspire. Any redistricting effort that divides this region will dilute our voice in the legislatures and compromise our ability to limit development and preserve the natural beauty of these mountains for all to enjoy.

The ecology of our area requires careful stewardship. The Santa Monica Mountains are linked to the north by the Upper Las Virgenes Canyon Open Preserve, which serves as a corridor for wildlife in this part of our State. Our communities are also part of the North Santa Monica Bay Watersheds. The Malibu Creek Watershed Advisory Council includes representatives of the cities of Malibu, Calabasas, Agoura Hills, and Westlake Village.

The communities of West Hills, Hidden Hills, Calabasas, Agoura Hills, Westlake Village, Malibu, and the adjacent unincorporated communities are deeply connected through collaboration and services. These communities form the Las Virgenes - Malibu Council of Governments. The COG is the core of Los Angeles County's Disaster Management Area B. These communities collaborate in the Santa Monica Mountains Fire Safe Alliance.

The inland communities are served by a single Sheriff's Station, located in Calabasas. These communities are served by three Fire Stations, located in Agoura Hills, Calabasas, and Westlake Village. The Las Virgenes Municipal Water District provides these communities with water and sewer services. The communities are also united through the distinguished Las Virgenes Unified School District. Several schools in this district have been honored by the California Distinguished Schools Program and the National Blue Ribbon Schools Program.

Our strength as an interactive and collaborative community of interest rests on our ability to have a shared legislative voice. Our shared interest in preserving the ecology and beauty of the Santa Monica Mountains region is but one of the many elements that binds us together. Please respect the integrity of our communities and our quality of life by returning to the 1991 legislative boundaries for the Santa Monica Mountains vicinity.

Attached are maps of the 1991 legislative districts for the Santa Monica Mountains area.

With best regards,

John Suwara

[REDACTED]  
Calabasas, CA 91302

attached file: 1991-legislative-maps.pdf

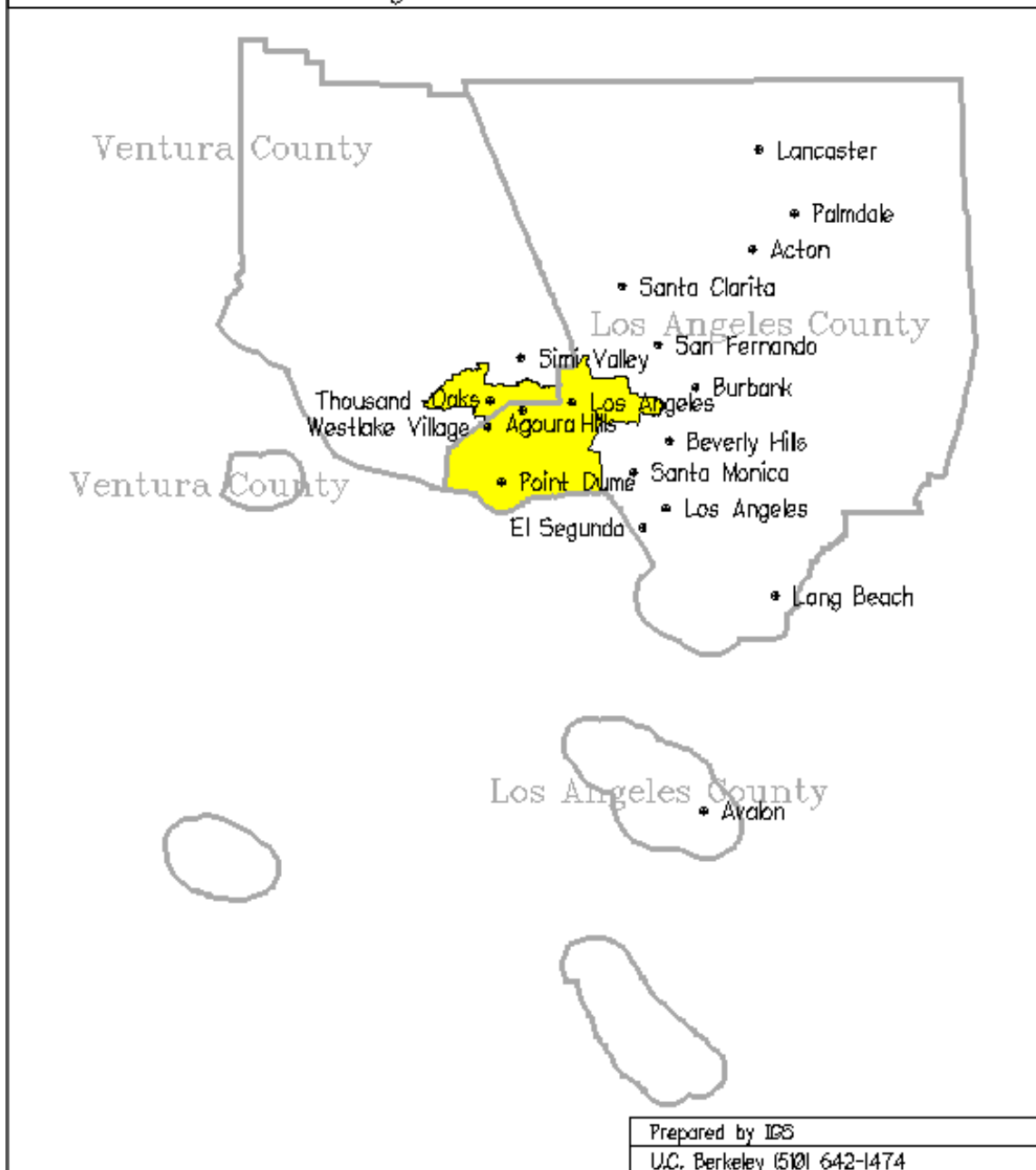
---

## Congressional District 24



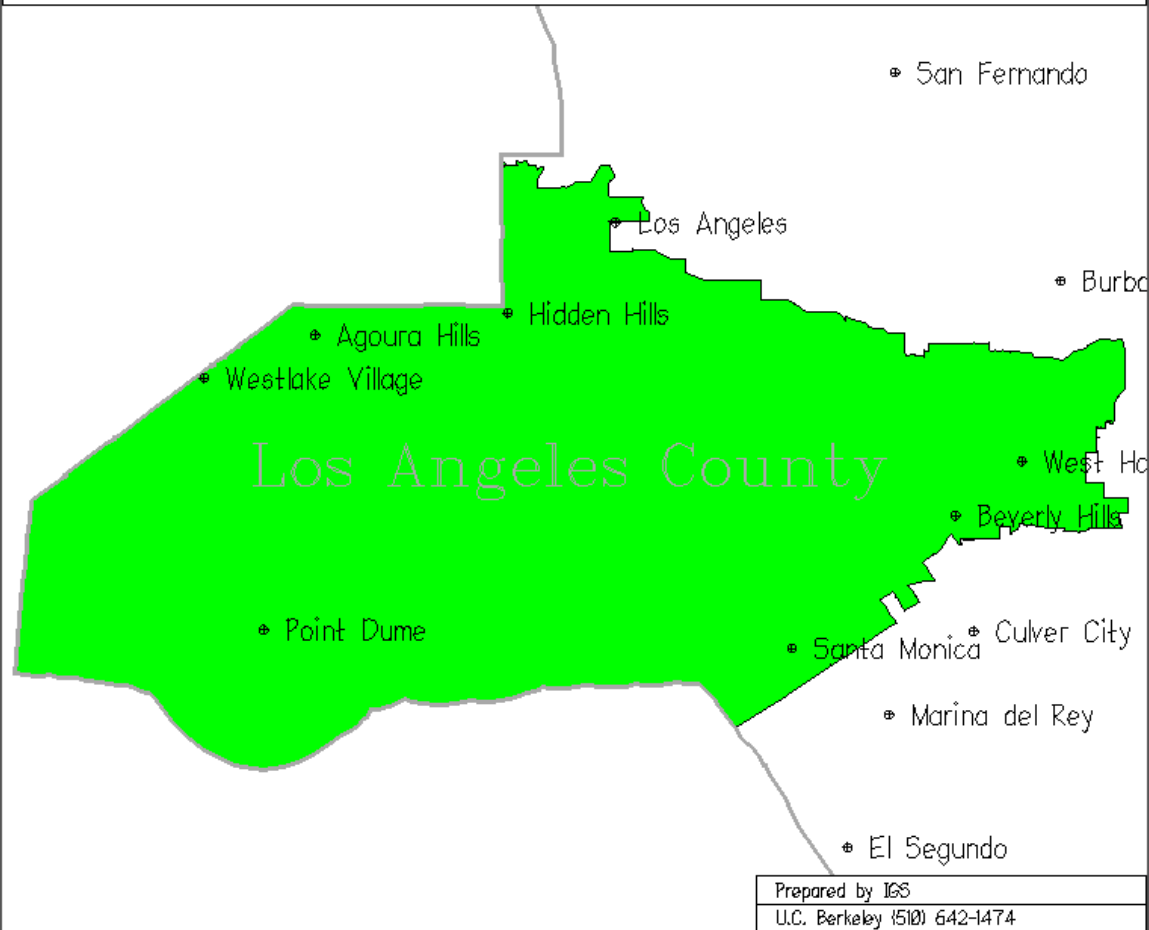


## Congressional District 24

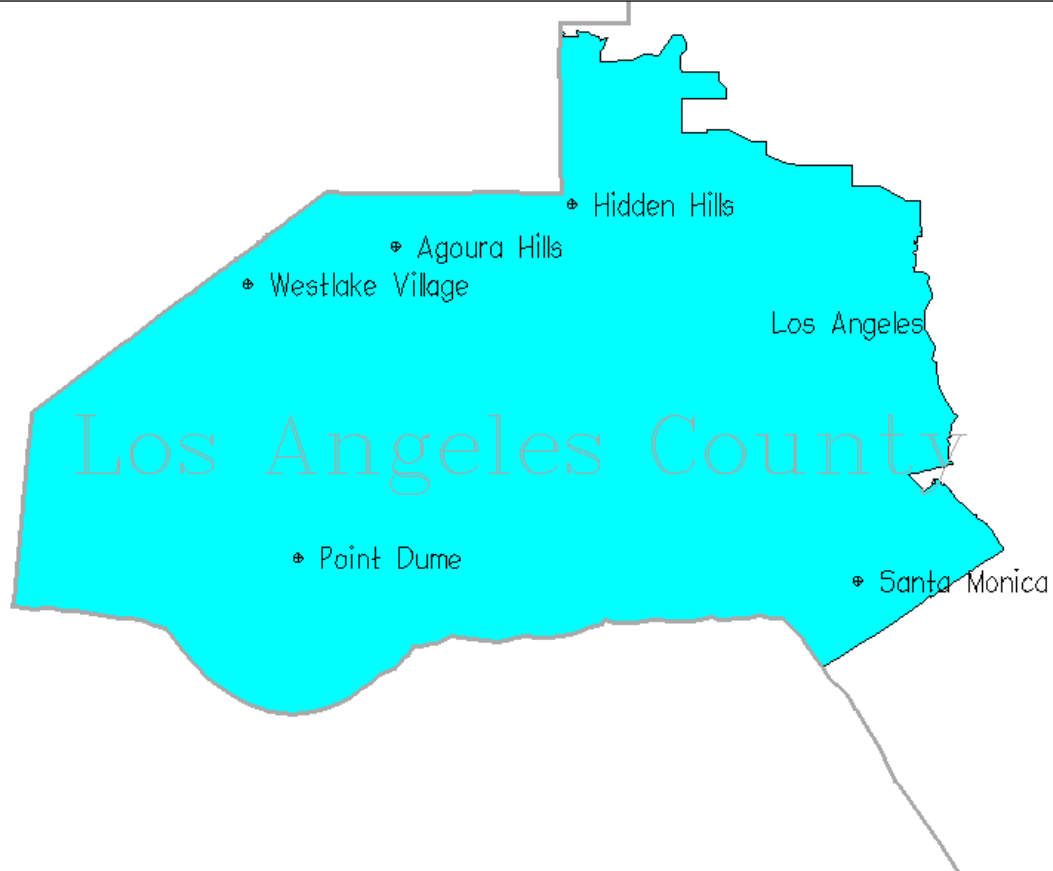




Senate District 23



Assembly District 41



Prepared by IGS  
U.C. Berkeley (510) 642-1474

**Subject: Letter to the Redistricting Commission****Date:** Friday, May 20, 2011 6:28 AM**From:** [REDACTED]**To:** <votersfirstact@crc.ca.gov>**Cc:** [REDACTED]**Conversation:** Letter to the Redistricting Commission

Dear Honorable Commissioners:

I am writing to express my strong desire for binding the communities situated near the Santa Monica Mountains in a shared legislative district. These communities traverse inland regions to the coast, and include West Hills, Hidden Hills, Calabasas, Agoura Hills, Westlake Village, and Malibu. In this regard, I respectfully request that the Commission consider a return to the 1991 legislative boundaries for the Santa Monica Mountain vicinity. The 1991 districts bordered along county lines, and were inclusive of our community of interest.

While the Santa Monica Mountains National Recreations Area is accessible to all residents of California, it is those who live nearest to these mountains that are motivated to preserve the natural beauty and quality of life that they inspire. Any redistricting effort that divides this region will dilute our voice in the legislatures and compromise our ability to limit development and preserve the natural beauty of these mountains for all to enjoy.

The ecology of our area requires careful stewardship. The Santa Monica Mountains are linked to the north by the Upper Las Virgenes Canyon Open Preserve, which serves as a corridor for wildlife in this part of our State. Our communities are also part of the North Santa Monica Bay Watersheds. The Malibu Creek Watershed Advisory Council includes representatives of the cities of Malibu, Calabasas, Agoura Hills, and Westlake Village.

The communities of West Hills, Hidden Hills, Calabasas, Agoura Hills, Westlake Village, Malibu, and the adjacent unincorporated communities are deeply connected through collaboration and services. These communities form the Las Virgenes - Malibu Council of Governments. The COG is the core of Los Angeles County's Disaster Management Area B. These communities collaborate in the Santa Monica Mountains Fire Safe Alliance.

The inland communities are served by a single Sheriff's Station, located in Calabasas. These communities are served by three Fire Stations, located in Agoura Hills, Calabasas, and Westlake Village. The Las Virgenes Municipal Water District provides these communities with water and sewer services. The communities are also united through the distinguished Las Virgenes Unified School District. Several schools in this district have been honored by the California Distinguished Schools Program and the National Blue Ribbon Schools Program.

Our strength as an interactive and collaborative community of interest rests on our ability to have a shared legislative voice. Our shared interest in preserving the ecology and beauty of the Santa Monica Mountains region is but one of the many elements that binds us together. Please respect the integrity of our communities and our quality of life by returning to the 1991 legislative boundaries for the Santa Monica Mountains vicinity.

Attached are maps of the 1991 legislative districts for the Santa Monica Mountains area.

With best regards,

Diane Calder

[REDACTED]  
Calabasas, CA 91302

attached file: 1991-legislative-maps.pdf

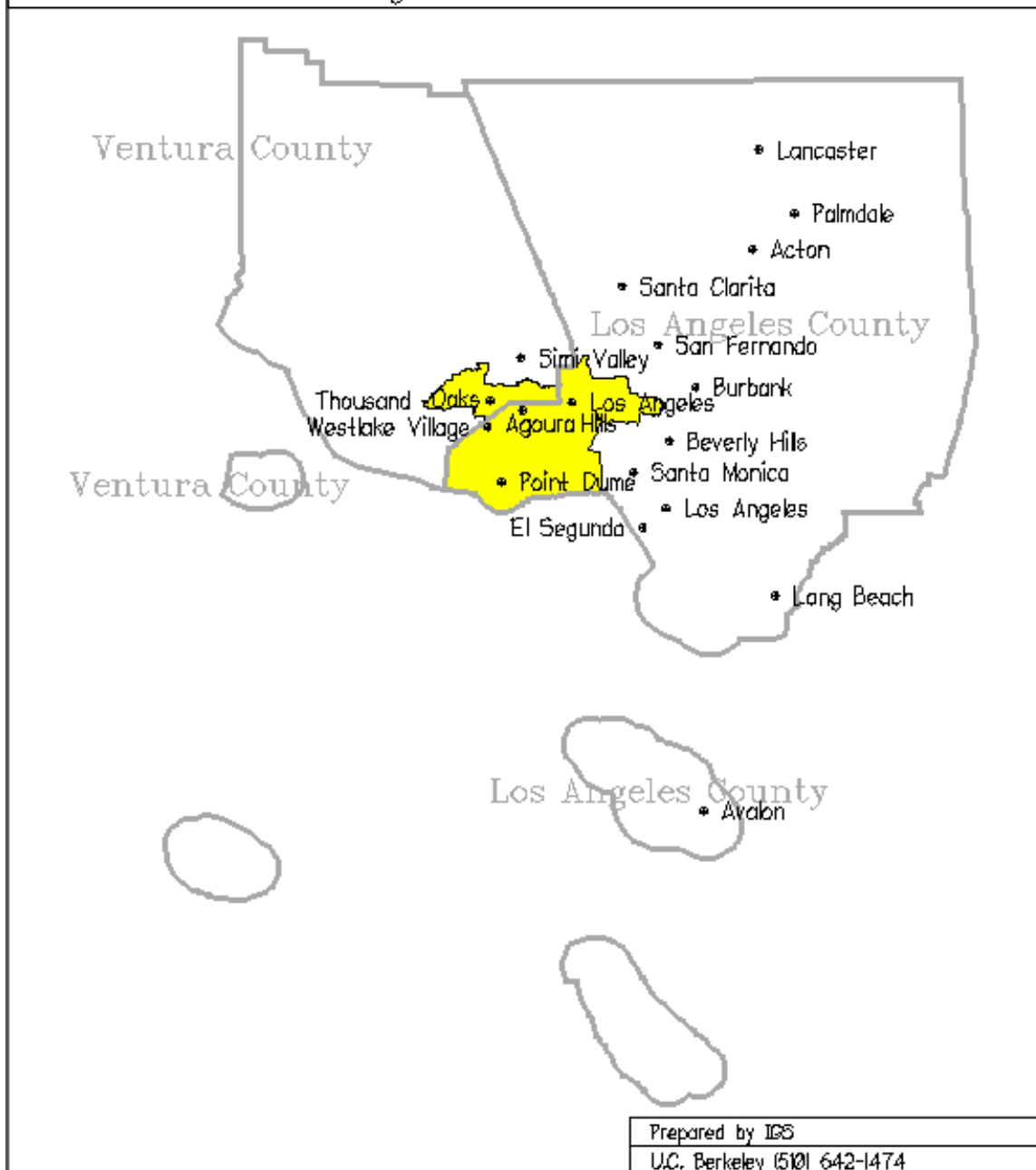
---

## Congressional District 24

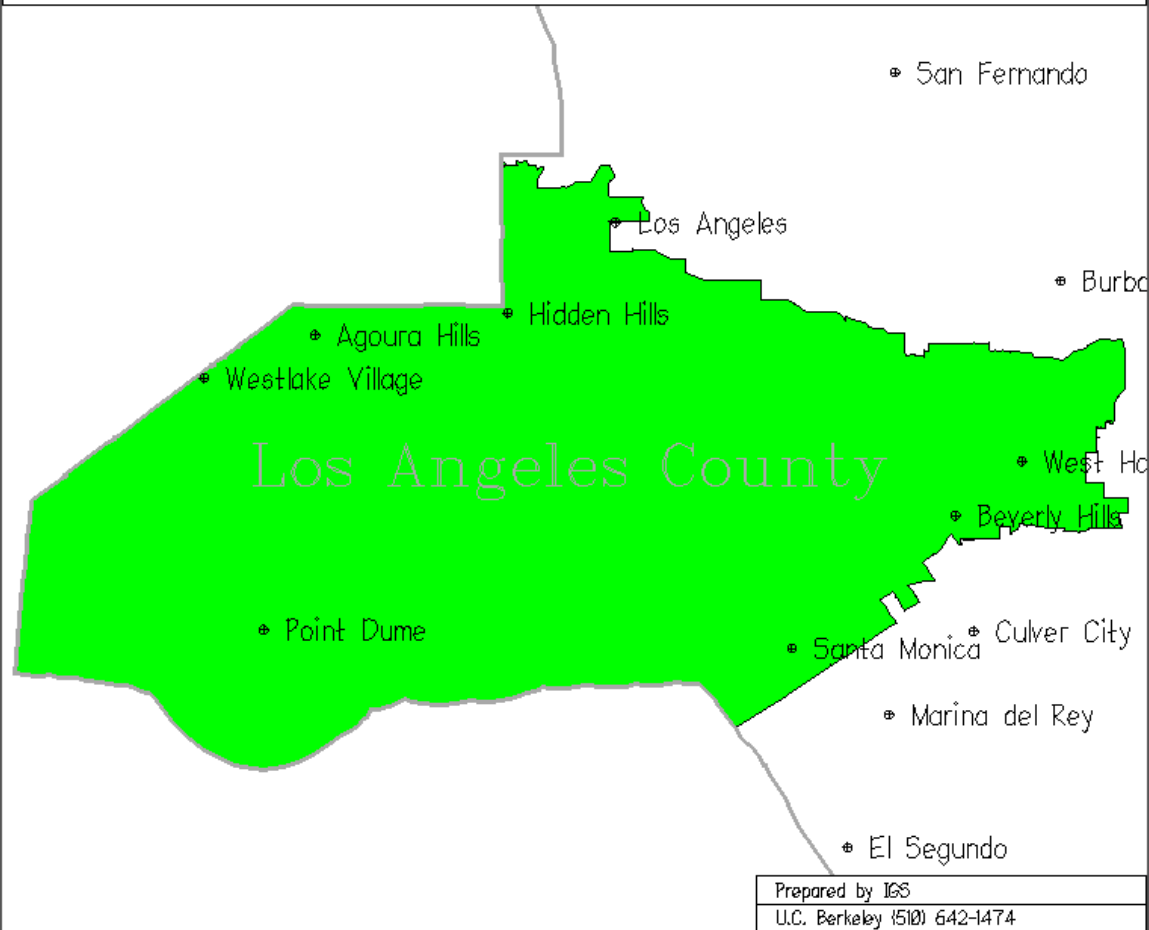




## Congressional District 24



Senate District 23





Assembly District 41



Prepared by IGS  
U.C. Berkeley (510) 642-1474

**Subject: Letter to the Redistricting Commission****Date:** Friday, May 20, 2011 5:44 AM**From:** [REDACTED]**To:** <votersfirstact@crc.ca.gov>**Cc:** [REDACTED]**Conversation:** Letter to the Redistricting Commission

Dear Honorable Commissioners:

I am writing to express my strong desire for binding the communities situated near the Santa Monica Mountains in a shared legislative district. These communities traverse inland regions to the coast, and include West Hills, Hidden Hills, Calabasas, Agoura Hills, Westlake Village, and Malibu. In this regard, I respectfully request that the Commission consider a return to the 1991 legislative boundaries for the Santa Monica Mountain vicinity. The 1991 districts bordered along county lines, and were inclusive of our community of interest.

While the Santa Monica Mountains National Recreations Area is accessible to all residents of California, it is those who live nearest to these mountains that are motivated to preserve the natural beauty and quality of life that they inspire. Any redistricting effort that divides this region will dilute our voice in the legislatures and compromise our ability to limit development and preserve the natural beauty of these mountains for all to enjoy.

The ecology of our area requires careful stewardship. The Santa Monica Mountains are linked to the north by the Upper Las Virgenes Canyon Open Preserve, which serves as a corridor for wildlife in this part of our State. Our communities are also part of the North Santa Monica Bay Watersheds. The Malibu Creek Watershed Advisory Council includes representatives of the cities of Malibu, Calabasas, Agoura Hills, and Westlake Village.

The communities of West Hills, Hidden Hills, Calabasas, Agoura Hills, Westlake Village, Malibu, and the adjacent unincorporated communities are deeply connected through collaboration and services. These communities form the Las Virgenes - Malibu Council of Governments. The COG is the core of Los Angeles County's Disaster Management Area B. These communities collaborate in the Santa Monica Mountains Fire Safe Alliance.

The inland communities are served by a single Sheriff's Station, located in Calabasas. These communities are served by three Fire Stations, located in Agoura Hills, Calabasas, and Westlake Village. The Las Virgenes Municipal Water District provides these communities with water and sewer services. The communities are also united through the distinguished Las Virgenes Unified School District. Several schools in this district have been honored by the California Distinguished Schools Program and the National Blue Ribbon Schools Program.

Our strength as an interactive and collaborative community of interest rests on our ability to have a shared legislative voice. Our shared interest in preserving the ecology and beauty of the Santa Monica Mountains region is but one of the many elements that binds us together. Please respect the integrity of our communities and our quality of life by returning to the 1991 legislative boundaries for the Santa Monica Mountains vicinity.

Attached are maps of the 1991 legislative districts for the Santa Monica Mountains area.

With best regards,

Felize Garvin

[REDACTED]  
Calabasas, CA 91302

attached file: 1991-legislative-maps.pdf

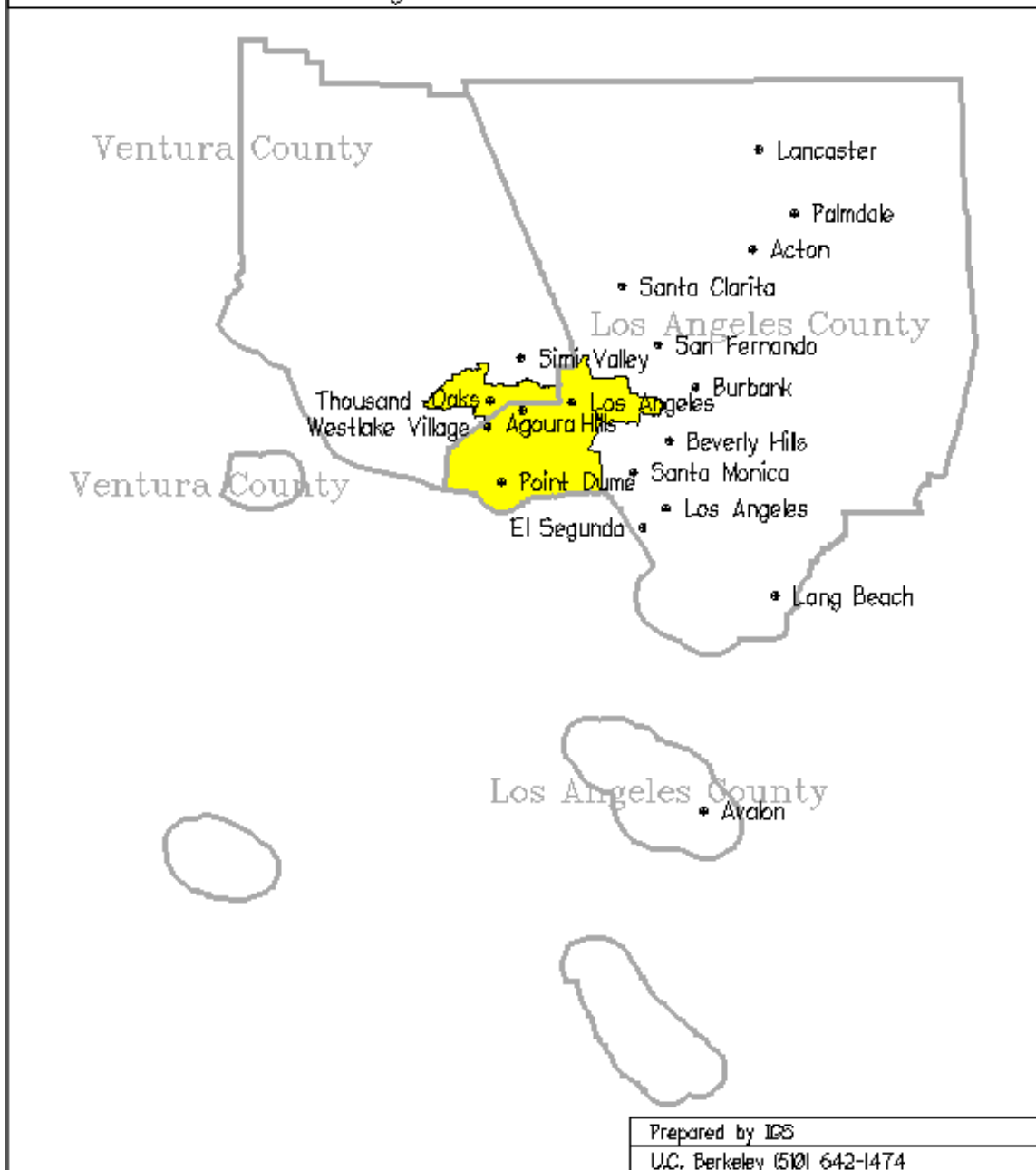
---

## Congressional District 24

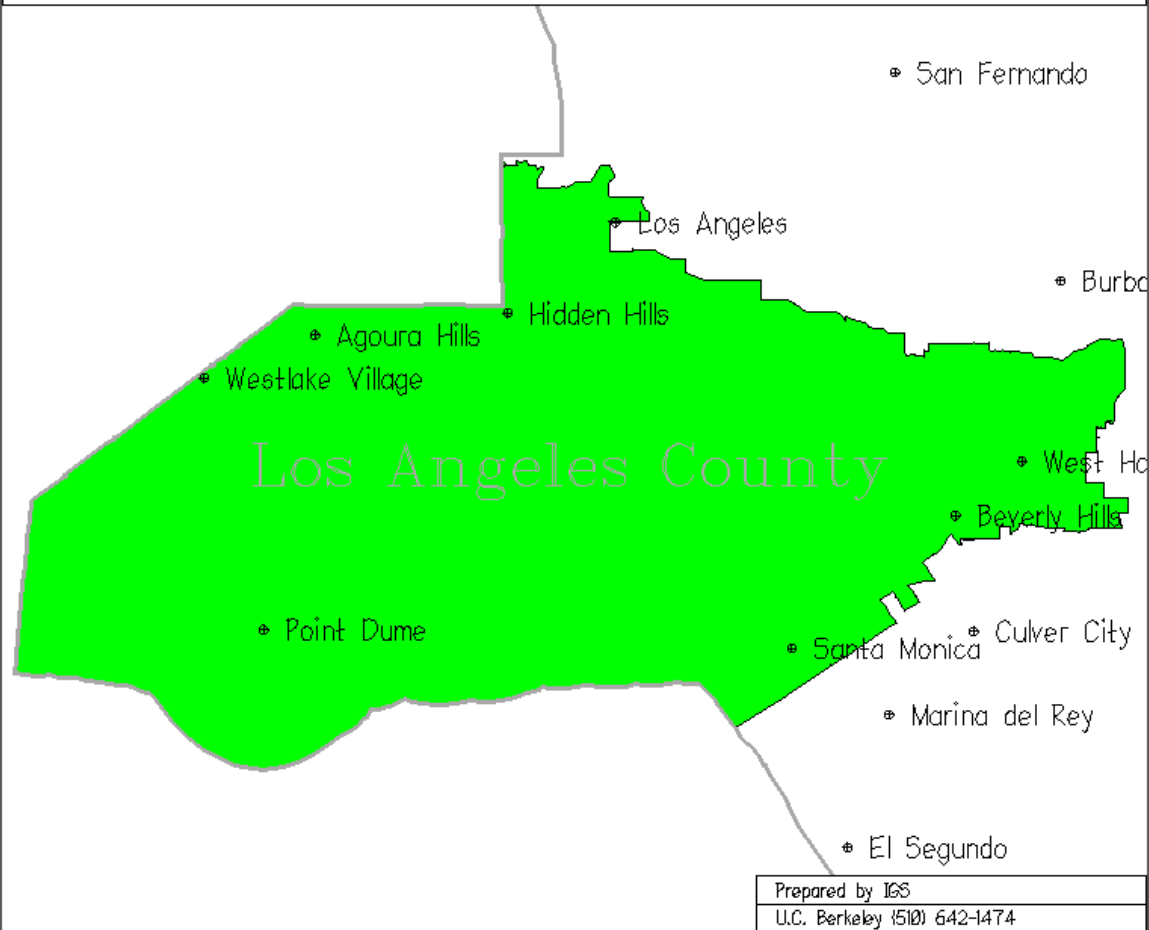




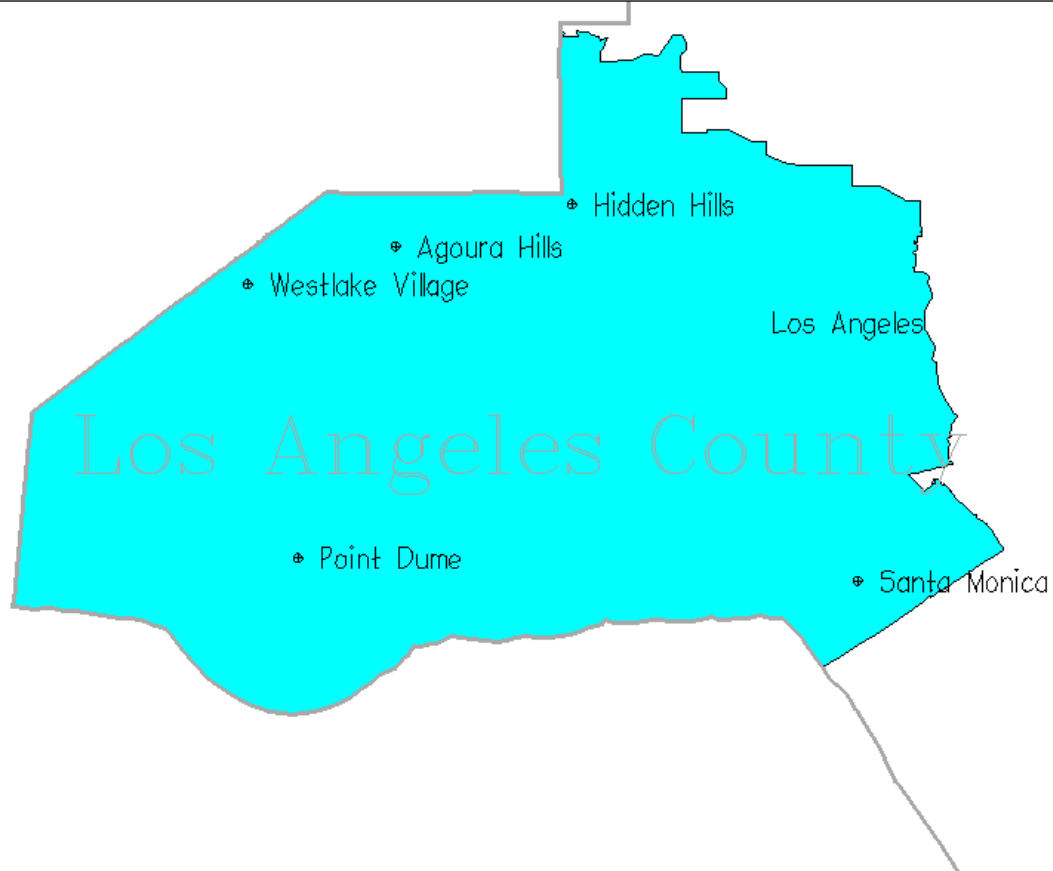
## Congressional District 24



Senate District 23



Assembly District 41



Prepared by IGS  
U.C. Berkeley (510) 642-1474



**Subject: Letter to the Redistricting Commission****Date:** Thursday, May 19, 2011 5:31 PM**From:** [REDACTED]**To:** <votersfirstact@crc.ca.gov>**Cc:** [REDACTED]**Conversation:** Letter to the Redistricting Commission

Dear Honorable Commissioners:

I am writing to express my strong desire for binding the communities situated near the Santa Monica Mountains in a shared legislative district. These communities traverse inland regions to the coast, and include West Hills, Hidden Hills, Calabasas, Agoura Hills, Westlake Village, and Malibu. In this regard, I respectfully request that the Commission consider a return to the 1991 legislative boundaries for the Santa Monica Mountain vicinity. The 1991 districts bordered along county lines, and were inclusive of our community of interest.

While the Santa Monica Mountains National Recreation Area is accessible to all residents of California, it is those who live nearest to these mountains that are motivated to preserve the natural beauty and quality of life that they inspire. Any redistricting effort that divides this region will dilute our voice in the legislatures and compromise our ability to limit development and preserve the natural beauty of these mountains for all to enjoy.

The ecology of our area requires careful stewardship. The Santa Monica Mountains are linked to the north by the Upper Las Virgenes Canyon Open Preserve, which serves as a corridor for wildlife in this part of our State. Our communities are also part of the North Santa Monica Bay Watersheds. The Malibu Creek Watershed Advisory Council includes representatives of the cities of Malibu, Calabasas, Agoura Hills, and Westlake Village.

The communities of West Hills, Hidden Hills, Calabasas, Agoura Hills, Westlake Village, Malibu, and the adjacent unincorporated communities are deeply connected through collaboration and services. These communities form the Las Virgenes - Malibu Council of Governments. The COG is the core of Los Angeles County's Disaster Management Area B. These communities collaborate in the Santa Monica Mountains Fire Safe Alliance.

The inland communities are served by a single Sheriff's Station, located in Calabasas. These communities are served by three Fire Stations, located in Agoura Hills, Calabasas, and Westlake Village. The Las Virgenes Municipal Water District provides these communities with water and sewer services. The communities are also united through the distinguished Las Virgenes Unified School District. Several schools in this district have been honored by the California Distinguished Schools Program and the National Blue Ribbon Schools Program.

Our strength as an interactive and collaborative community of interest rests on our ability to have a shared legislative voice. Our shared interest in preserving the ecology and beauty of the Santa Monica Mountains region is but one of the many elements that binds us together. Please respect the integrity of our communities and our quality of life by returning to the 1991 legislative boundaries for the Santa Monica Mountains vicinity.

Attached are maps of the 1991 legislative districts for the Santa Monica Mountains area.

With best regards,

justine bruner

[REDACTED]  
calabasas, CA 91302

attached file: 1991-legislative-maps.pdf

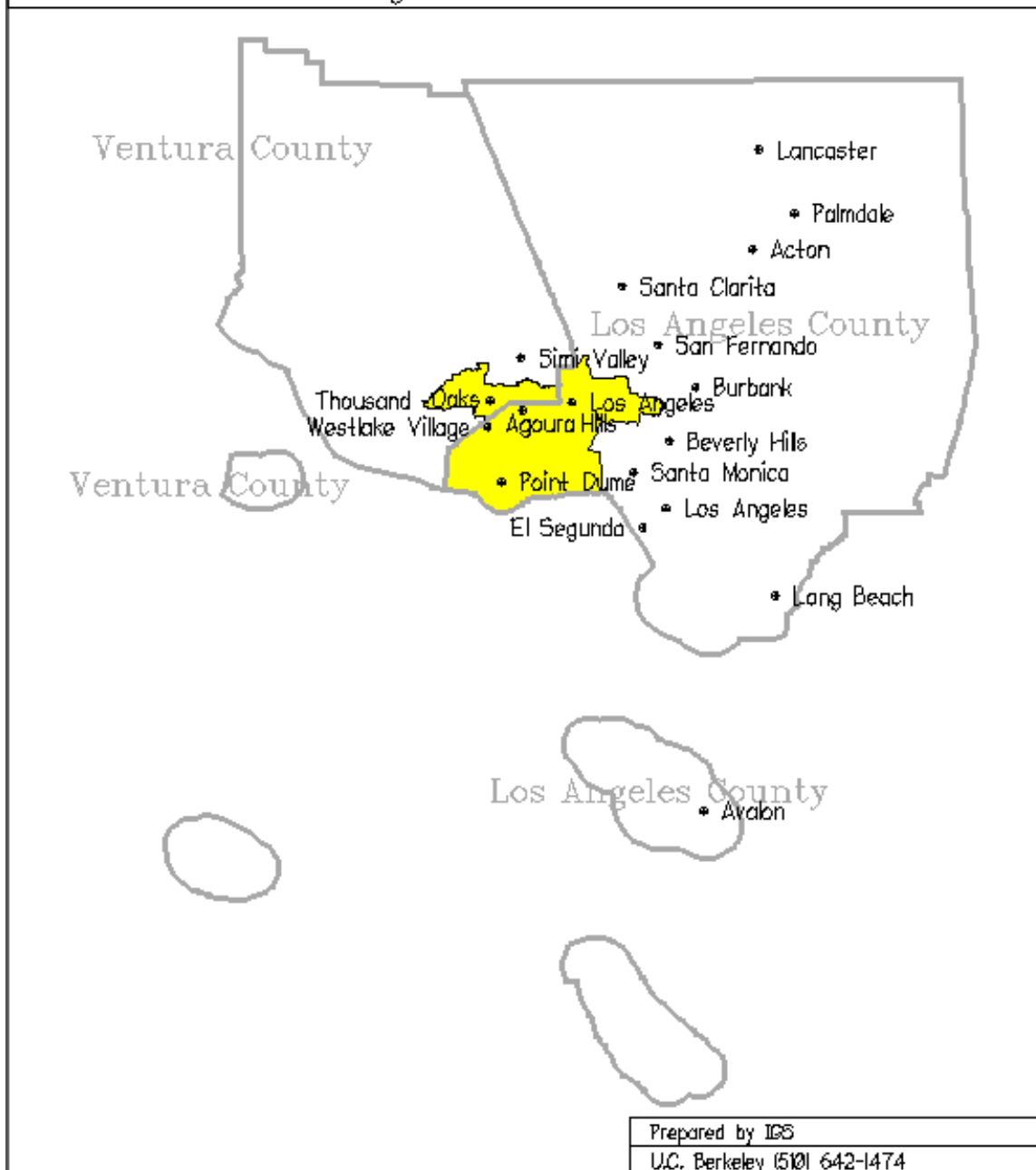
---

## Congressional District 24

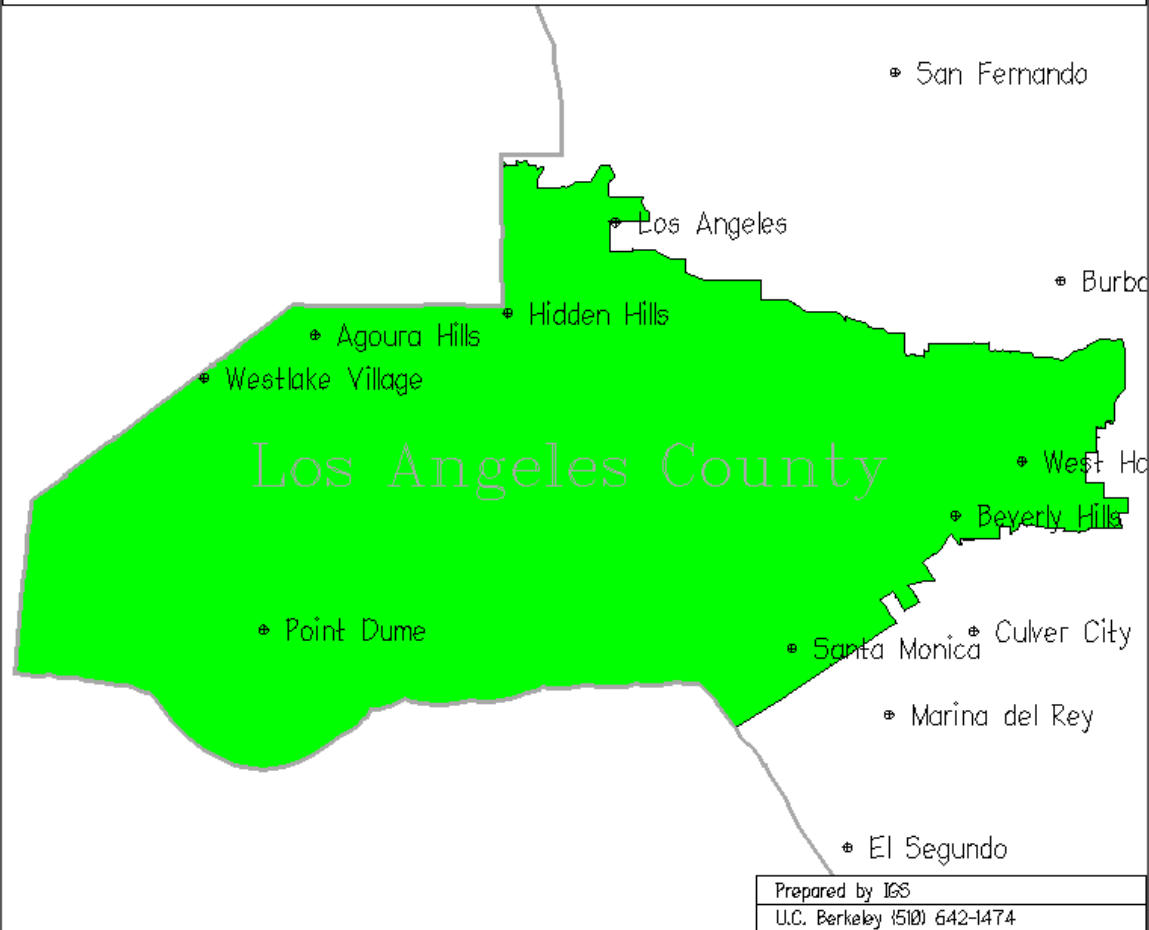




## Congressional District 24



Senate District 23



Assembly District 41



Prepared by IGS  
U.C. Berkeley (510) 642-1474

**Subject: Letter to the Redistricting Commission****Date:** Thursday, May 19, 2011 3:52 PM**From:** [REDACTED]**To:** <votersfirstact@crc.ca.gov>**Cc:** [REDACTED]**Conversation:** Letter to the Redistricting Commission

Dear Honorable Commissioners:

I am writing to express my strong desire for binding the communities situated near the Santa Monica Mountains in a shared legislative district. These communities traverse inland regions to the coast, and include West Hills, Hidden Hills, Calabasas, Agoura Hills, Westlake Village, and Malibu. In this regard, I respectfully request that the Commission consider a return to the 1991 legislative boundaries for the Santa Monica Mountain vicinity. The 1991 districts bordered along county lines, and were inclusive of our community of interest.

While the Santa Monica Mountains National Recreations Area is accessible to all residents of California, it is those who live nearest to these mountains that are motivated to preserve the natural beauty and quality of life that they inspire. Any redistricting effort that divides this region will dilute our voice in the legislatures and compromise our ability to limit development and preserve the natural beauty of these mountains for all to enjoy.

The ecology of our area requires careful stewardship. The Santa Monica Mountains are linked to the north by the Upper Las Virgenes Canyon Open Preserve, which serves as a corridor for wildlife in this part of our State. Our communities are also part of the North Santa Monica Bay Watersheds. The Malibu Creek Watershed Advisory Council includes representatives of the cities of Malibu, Calabasas, Agoura Hills, and Westlake Village.

The communities of West Hills, Hidden Hills, Calabasas, Agoura Hills, Westlake Village, Malibu, and the adjacent unincorporated communities are deeply connected through collaboration and services. These communities form the Las Virgenes - Malibu Council of Governments. The COG is the core of Los Angeles County's Disaster Management Area B. These communities collaborate in the Santa Monica Mountains Fire Safe Alliance.

The inland communities are served by a single Sheriff's Station, located in Calabasas. These communities are served by three Fire Stations, located in Agoura Hills, Calabasas, and Westlake Village. The Las Virgenes Municipal Water District provides these communities with water and sewer services. The communities are also united through the distinguished Las Virgenes Unified School District. Several schools in this district have been honored by the California Distinguished Schools Program and the National Blue Ribbon Schools Program.

Our strength as an interactive and collaborative community of interest rests on our ability to have a shared legislative voice. Our shared interest in preserving the ecology and beauty of the Santa Monica Mountains region is but one of the many elements that binds us together. Please respect the integrity of our communities and our quality of life by returning to the 1991 legislative boundaries for the Santa Monica Mountains vicinity.

Attached are maps of the 1991 legislative districts for the Santa Monica Mountains area.

With best regards,

Peter R. Danckert

[REDACTED]  
Calabasas, CA, CA 91302



attached file: 1991-legislative-maps.pdf

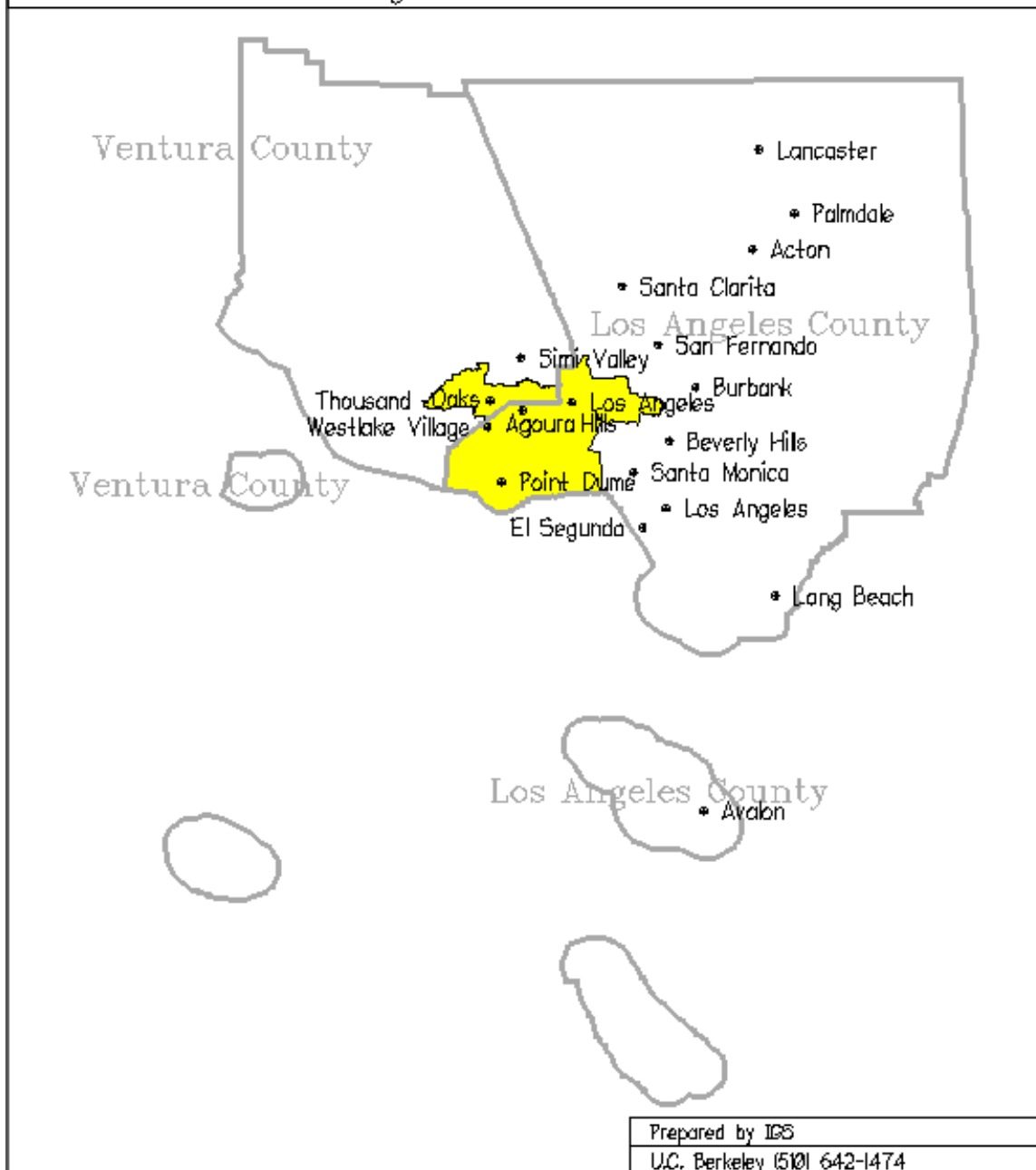
---

## Congressional District 24

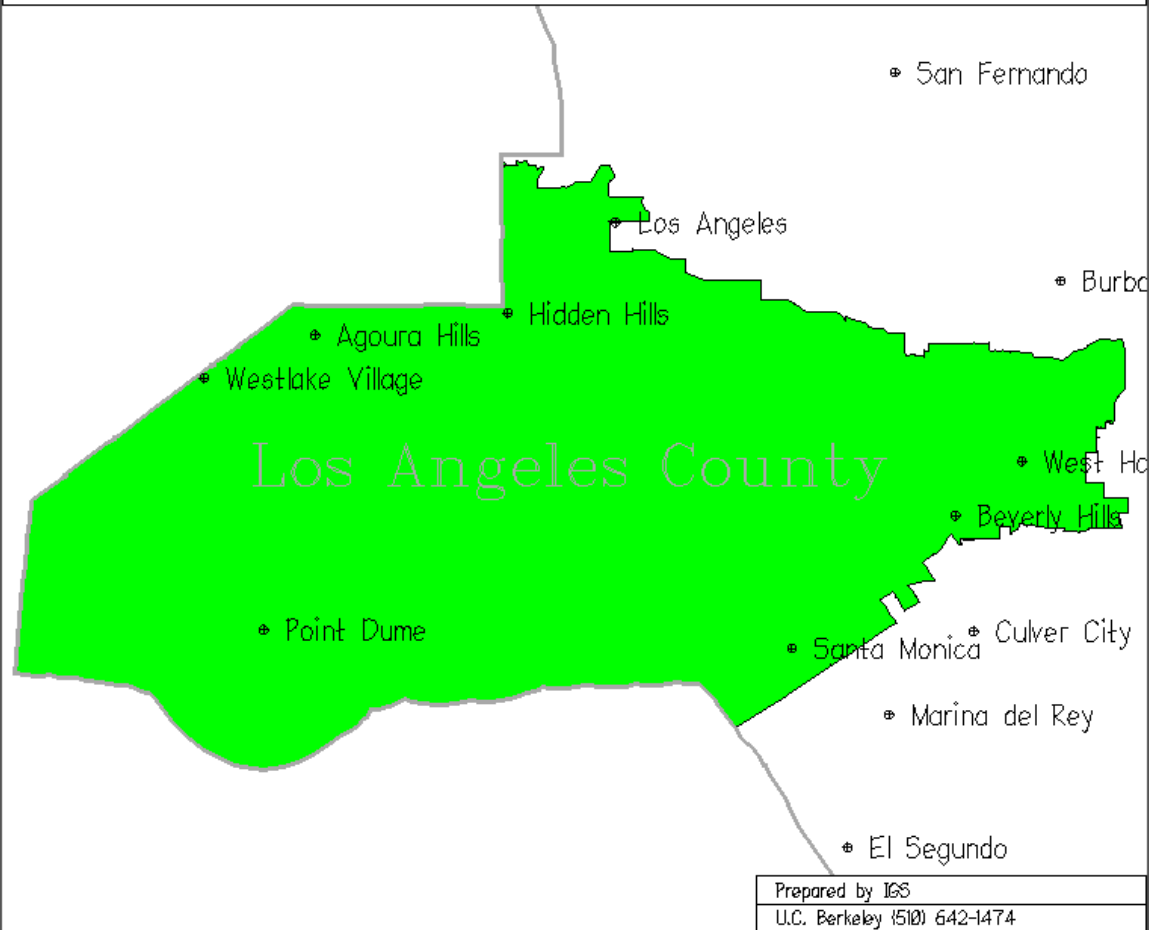




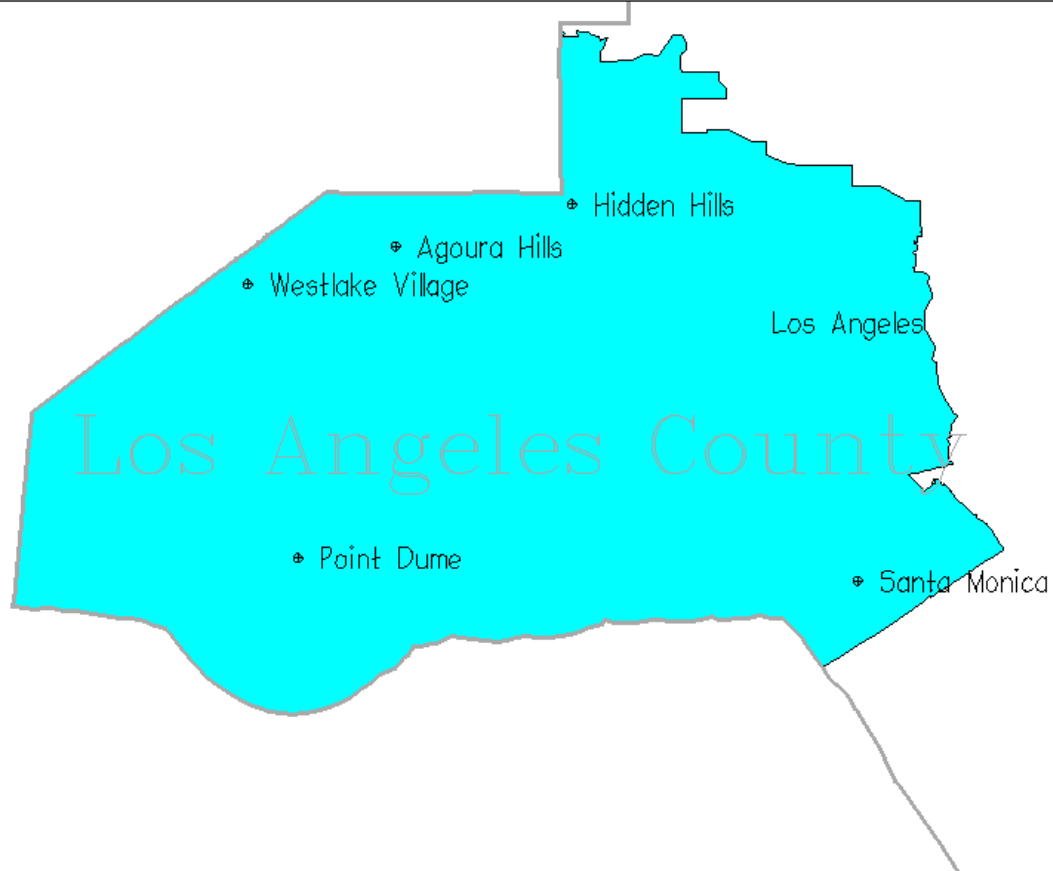
## Congressional District 24



Senate District 23



Assembly District 41



Prepared by IGS  
U.C. Berkeley (510) 642-1474

**Subject: Letter to the Redistricting Commission****Date:** Thursday, May 19, 2011 12:58 PM**From:** [REDACTED]**To:** <votersfirstact@crc.ca.gov>**Cc:** [REDACTED]**Conversation:** Letter to the Redistricting Commission

Dear Honorable Commissioners:

I am writing to express my strong desire for binding the communities situated near the Santa Monica Mountains in a shared legislative district. These communities traverse inland regions to the coast, and include West Hills, Hidden Hills, Calabasas, Agoura Hills, Westlake Village, and Malibu. In this regard, I respectfully request that the Commission consider a return to the 1991 legislative boundaries for the Santa Monica Mountain vicinity. The 1991 districts bordered along county lines, and were inclusive of our community of interest.

While the Santa Monica Mountains National Recreation Area is accessible to all residents of California, it is those who live nearest to these mountains that are motivated to preserve the natural beauty and quality of life that they inspire. Any redistricting effort that divides this region will dilute our voice in the legislatures and compromise our ability to limit development and preserve the natural beauty of these mountains for all to enjoy.

The ecology of our area requires careful stewardship. The Santa Monica Mountains are linked to the north by the Upper Las Virgenes Canyon Open Preserve, which serves as a corridor for wildlife in this part of our State. Our communities are also part of the North Santa Monica Bay Watersheds. The Malibu Creek Watershed Advisory Council includes representatives of the cities of Malibu, Calabasas, Agoura Hills, and Westlake Village.

The communities of West Hills, Hidden Hills, Calabasas, Agoura Hills, Westlake Village, Malibu, and the adjacent unincorporated communities are deeply connected through collaboration and services. These communities form the Las Virgenes - Malibu Council of Governments. The COG is the core of Los Angeles County's Disaster Management Area B. These communities collaborate in the Santa Monica Mountains Fire Safe Alliance.

The inland communities are served by a single Sheriff's Station, located in Calabasas. These communities are served by three Fire Stations, located in Agoura Hills, Calabasas, and Westlake Village. The Las Virgenes Municipal Water District provides these communities with water and sewer services. The communities are also united through the distinguished Las Virgenes Unified School District. Several schools in this district have been honored by the California Distinguished Schools Program and the National Blue Ribbon Schools Program.

Our strength as an interactive and collaborative community of interest rests on our ability to have a shared legislative voice. Our shared interest in preserving the ecology and beauty of the Santa Monica Mountains region is but one of the many elements that binds us together. Please respect the integrity of our communities and our quality of life by returning to the 1991 legislative boundaries for the Santa Monica Mountains vicinity.

Attached are maps of the 1991 legislative districts for the Santa Monica Mountains area.

With best regards,

James Solomon

[REDACTED]  
Calabasas, CA 91302

attached file: 1991-legislative-maps.pdf

---

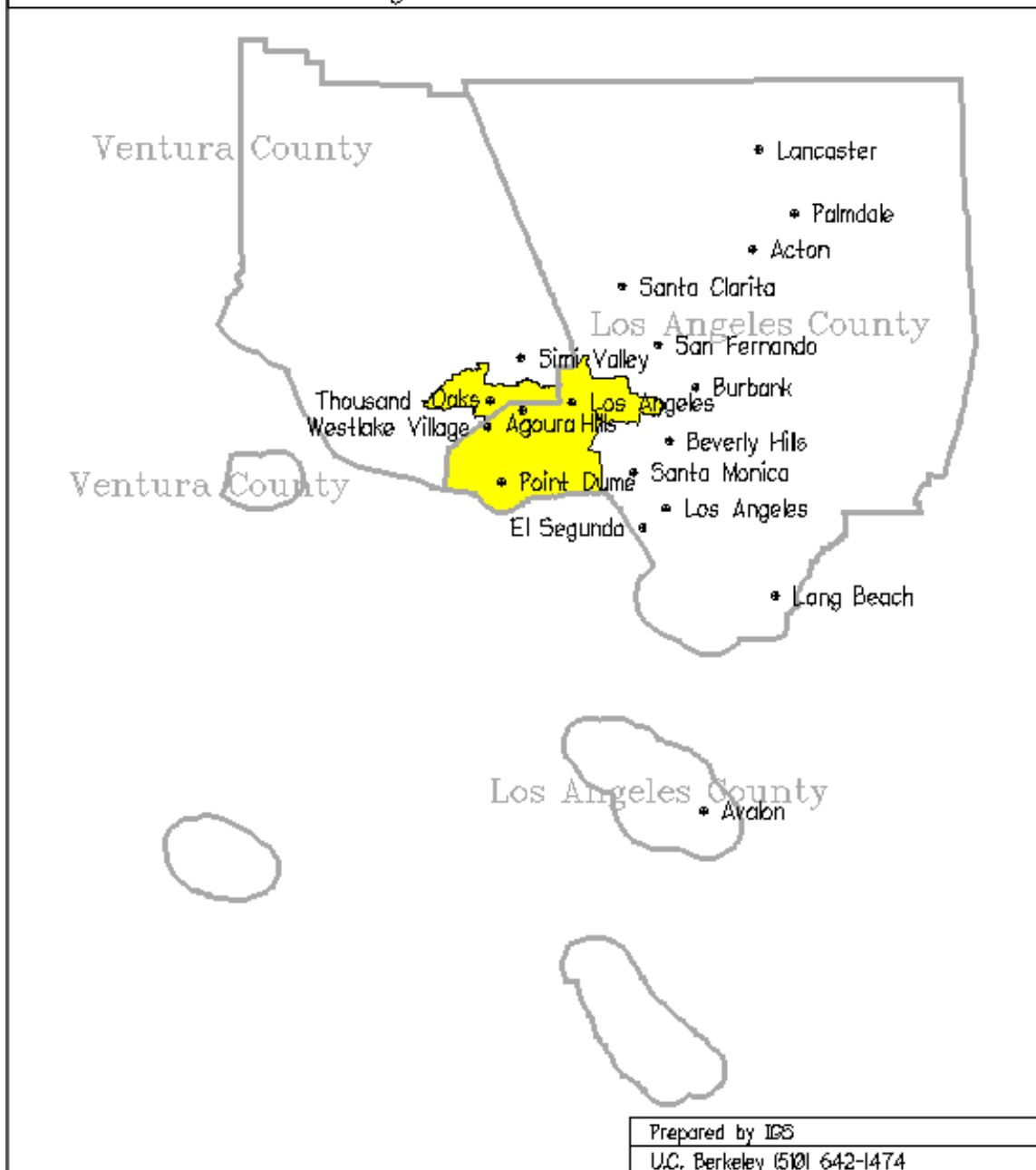


## Congressional District 24

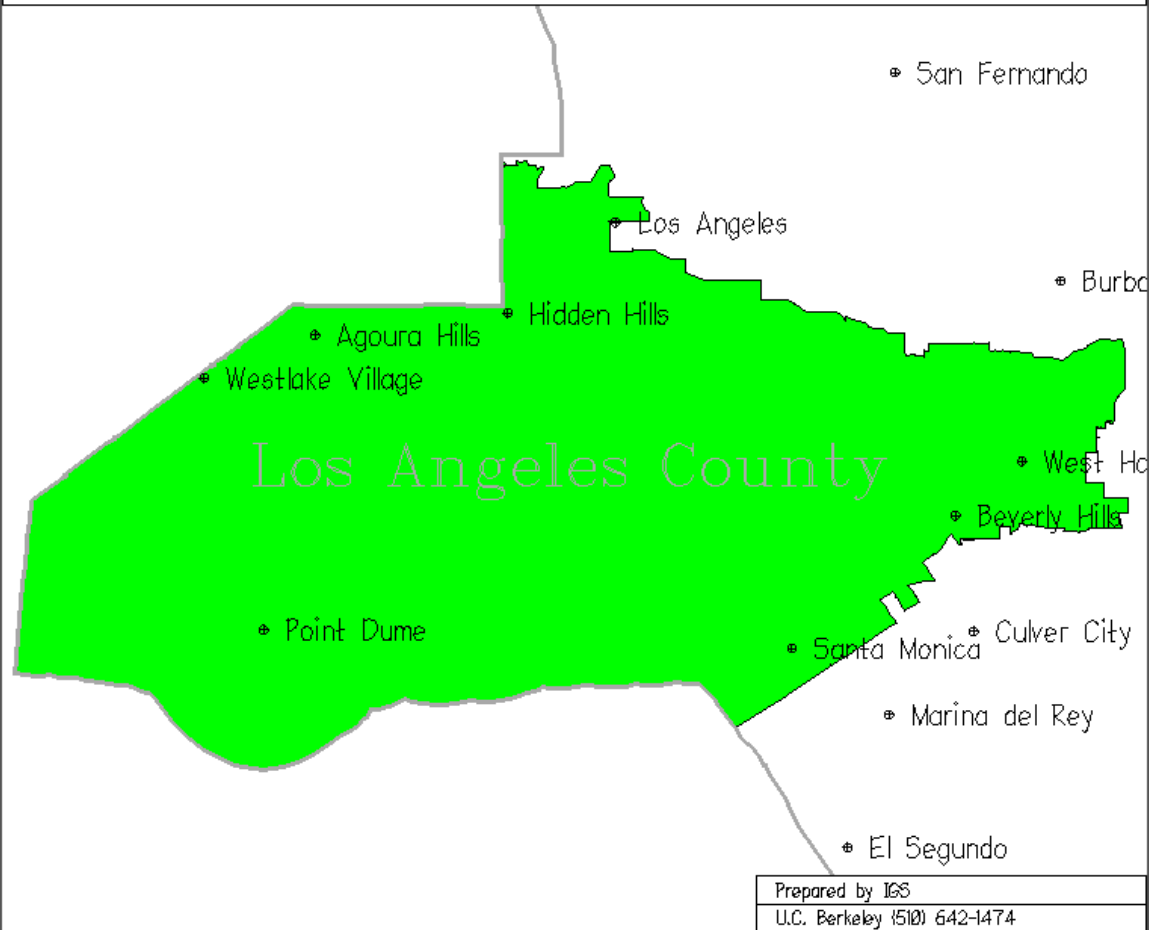




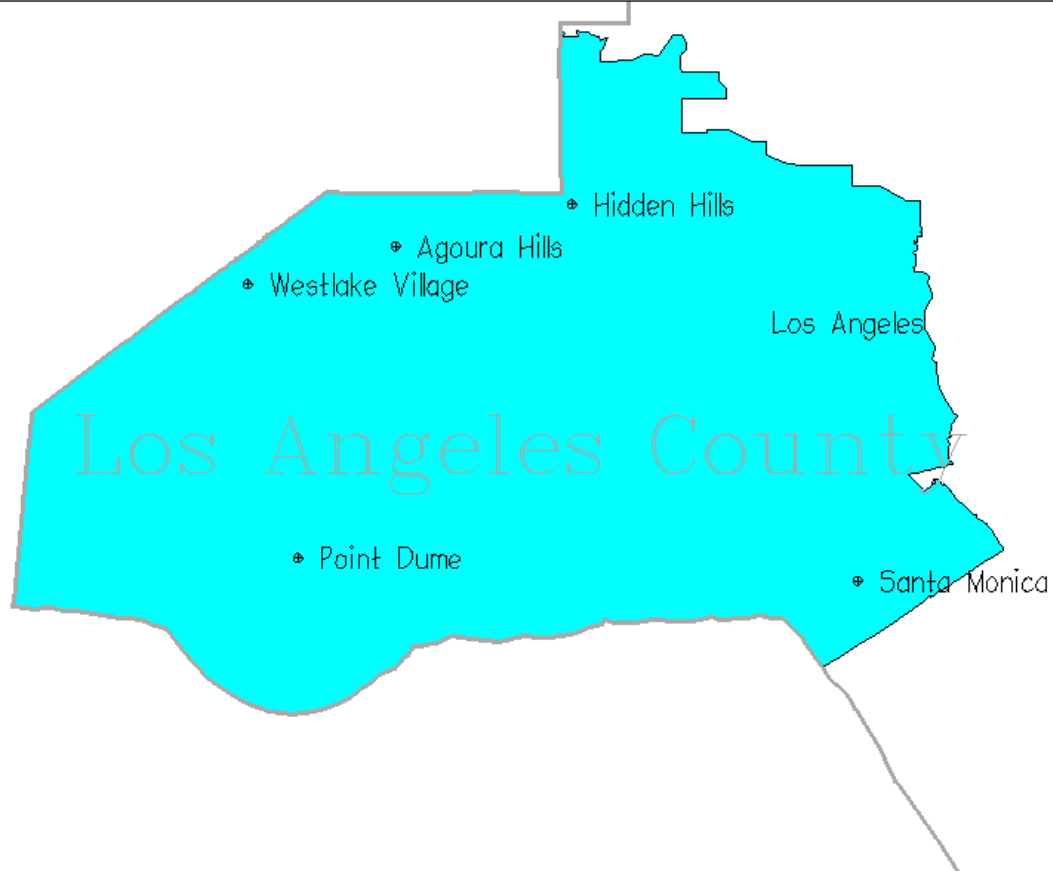
## Congressional District 24



Senate District 23



Assembly District 41



Prepared by IGS  
U.C. Berkeley (510) 642-1474

**Subject: Letter to the Redistricting Commission****Date:** Thursday, May 19, 2011 10:19 AM**From:** [REDACTED]**To:** <votersfirstact@crc.ca.gov>**Cc:** [REDACTED]**Conversation:** Letter to the Redistricting Commission

Dear Honorable Commissioners:

I am writing to express my strong desire for binding the communities situated near the Santa Monica Mountains in a shared legislative district. These communities traverse inland regions to the coast, and include West Hills, Hidden Hills, Calabasas, Agoura Hills, Westlake Village, and Malibu. In this regard, I respectfully request that the Commission consider a return to the 1991 legislative boundaries for the Santa Monica Mountain vicinity. The 1991 districts bordered along county lines, and were inclusive of our community of interest.

While the Santa Monica Mountains National Recreation Area is accessible to all residents of California, it is those who live nearest to these mountains that are motivated to preserve the natural beauty and quality of life that they inspire. Any redistricting effort that divides this region will dilute our voice in the legislatures and compromise our ability to limit development and preserve the natural beauty of these mountains for all to enjoy.

The ecology of our area requires careful stewardship. The Santa Monica Mountains are linked to the north by the Upper Las Virgenes Canyon Open Preserve, which serves as a corridor for wildlife in this part of our State. Our communities are also part of the North Santa Monica Bay Watersheds. The Malibu Creek Watershed Advisory Council includes representatives of the cities of Malibu, Calabasas, Agoura Hills, and Westlake Village.

The communities of West Hills, Hidden Hills, Calabasas, Agoura Hills, Westlake Village, Malibu, and the adjacent unincorporated communities are deeply connected through collaboration and services. These communities form the Las Virgenes - Malibu Council of Governments. The COG is the core of Los Angeles County's Disaster Management Area B. These communities collaborate in the Santa Monica Mountains Fire Safe Alliance.

The inland communities are served by a single Sheriff's Station, located in Calabasas. These communities are served by three Fire Stations, located in Agoura Hills, Calabasas, and Westlake Village. The Las Virgenes Municipal Water District provides these communities with water and sewer services. The communities are also united through the distinguished Las Virgenes Unified School District. Several schools in this district have been honored by the California Distinguished Schools Program and the National Blue Ribbon Schools Program.


Our strength as an interactive and collaborative community of interest rests on our ability to have a shared legislative voice. Our shared interest in preserving the ecology and beauty of the Santa Monica Mountains region is but one of the many elements that binds us together. Please respect the integrity of our communities and our quality of life by returning to the 1991 legislative boundaries for the Santa Monica Mountains vicinity.

Attached are maps of the 1991 legislative districts for the Santa Monica Mountains area.

With best regards,

Daniel Okazaki

Daniel Okazaki

  
Calabasas, CA 91302

attached file: 1991-legislative-maps.pdf

---

## Congressional District 24







Congressional District 24

Ventura County

Los Angeles County

Ventura County

Los Angeles County

• Lancaster

• Palmdale

• Acton

• Santa Clarita

• San Fernando

• Simi Valley

• Burbank

• Thousand Oaks

• Westlake Village

• Agoura Hills

• Los Angeles

• Beverly Hills

• Santa Monica

• Point Dume

• El Segundo

• Long Beach

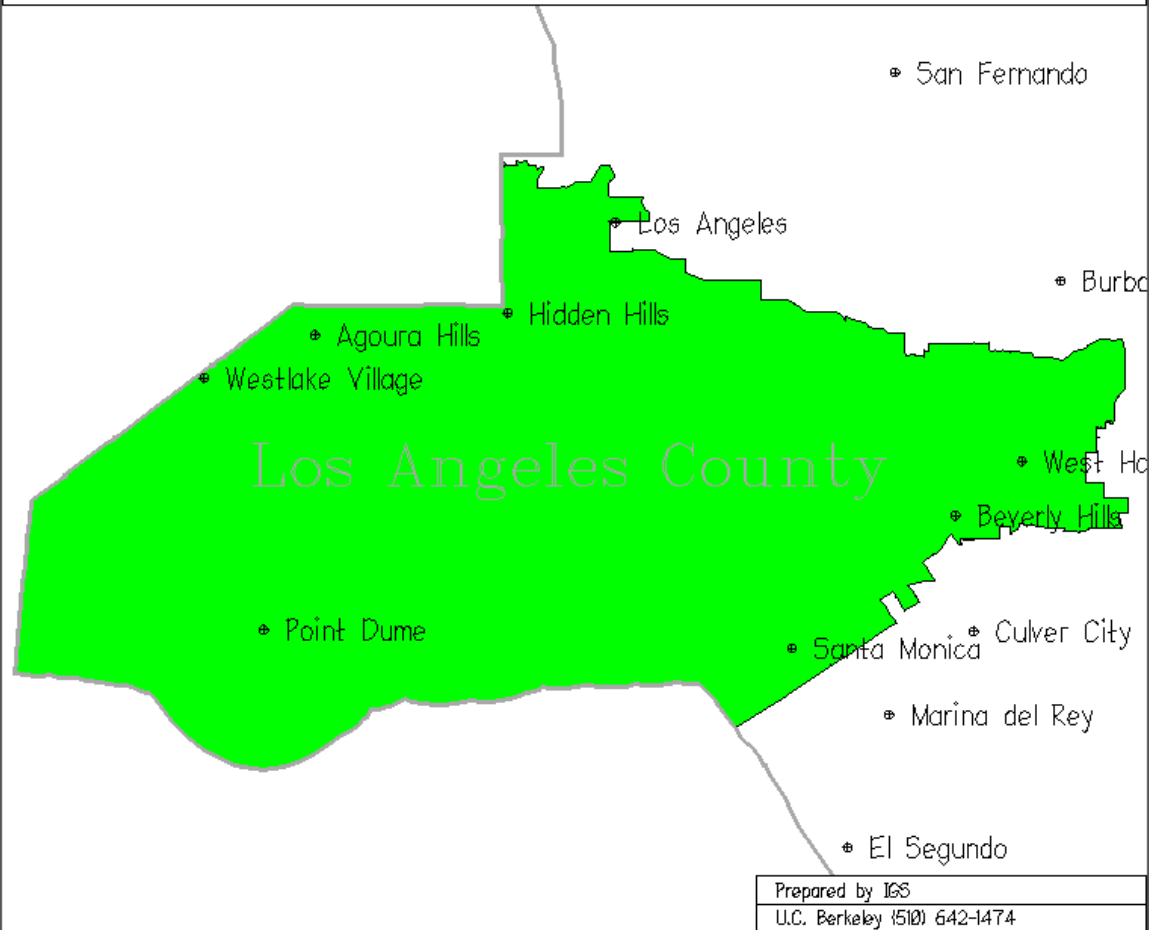
• Avalon

Prepared by IGS

U.C. Berkeley (510) 642-1474

U.C. Berkeley (510) 642-1474

Senate District 23



Assembly District 41



Prepared by IGS  
U.C. Berkeley (510) 642-1474

**Subject: Letter to the Redistricting Commission****Date:** Thursday, May 19, 2011 9:38 AM**From:** [REDACTED]**To:** <votersfirstact@crc.ca.gov>**Cc:** [REDACTED]**Conversation:** Letter to the Redistricting Commission

Dear Honorable Commissioners:

I am writing to express my strong desire for binding the communities situated near the Santa Monica Mountains in a shared legislative district. These communities traverse inland regions to the coast, and include West Hills, Hidden Hills, Calabasas, Agoura Hills, Westlake Village, and Malibu. In this regard, I respectfully request that the Commission consider a return to the 1991 legislative boundaries for the Santa Monica Mountain vicinity. The 1991 districts bordered along county lines, and were inclusive of our community of interest.

While the Santa Monica Mountains National Recreations Area is accessible to all residents of California, it is those who live nearest to these mountains that are motivated to preserve the natural beauty and quality of life that they inspire. Any redistricting effort that divides this region will dilute our voice in the legislatures and compromise our ability to limit development and preserve the natural beauty of these mountains for all to enjoy.

The ecology of our area requires careful stewardship. The Santa Monica Mountains are linked to the north by the Upper Las Virgenes Canyon Open Preserve, which serves as a corridor for wildlife in this part of our State. Our communities are also part of the North Santa Monica Bay Watersheds. The Malibu Creek Watershed Advisory Council includes representatives of the cities of Malibu, Calabasas, Agoura Hills, and Westlake Village.

The communities of West Hills, Hidden Hills, Calabasas, Agoura Hills, Westlake Village, Malibu, and the adjacent unincorporated communities are deeply connected through collaboration and services. These communities form the Las Virgenes - Malibu Council of Governments. The COG is the core of Los Angeles County's Disaster Management Area B. These communities collaborate in the Santa Monica Mountains Fire Safe Alliance.

The inland communities are served by a single Sheriff's Station, located in Calabasas. These communities are served by three Fire Stations, located in Agoura Hills, Calabasas, and Westlake Village. The Las Virgenes Municipal Water District provides these communities with water and sewer services. The communities are also united through the distinguished Las Virgenes Unified School District. Several schools in this district have been honored by the California Distinguished Schools Program and the National Blue Ribbon Schools Program.

Our strength as an interactive and collaborative community of interest rests on our ability to have a shared legislative voice. Our shared interest in preserving the ecology and beauty of the Santa Monica Mountains region is but one of the many elements that binds us together. Please respect the integrity of our communities and our quality of life by returning to the 1991 legislative boundaries for the Santa Monica Mountains vicinity.

Attached are maps of the 1991 legislative districts for the Santa Monica Mountains area.

With best regards,

Cynthia clark Maxwell

Cynthia Clark Maxwell

[REDACTED]  
Calabasas, CA 91302

attached file: 1991-legislative-maps.pdf

---

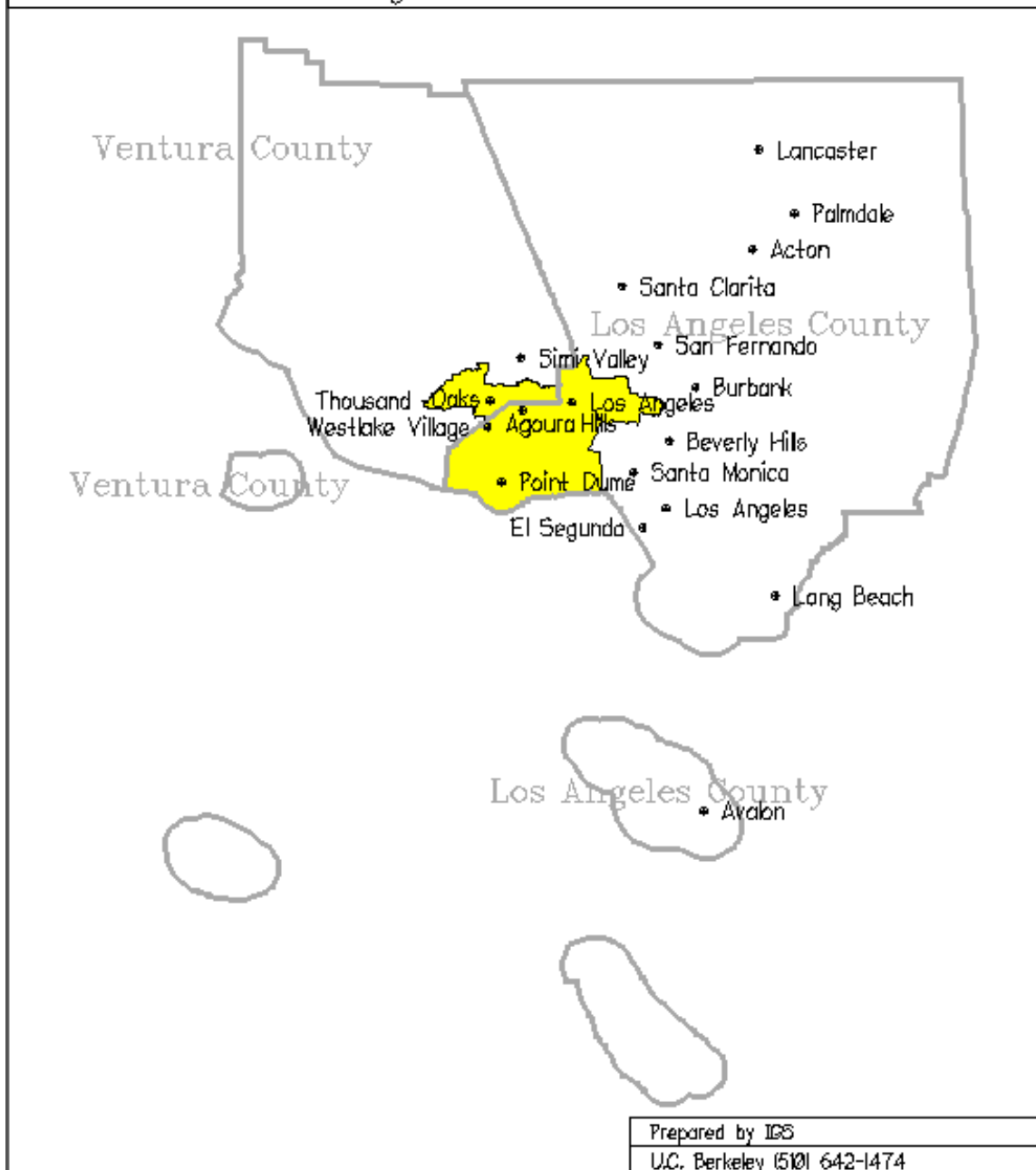
## Congressional District 24



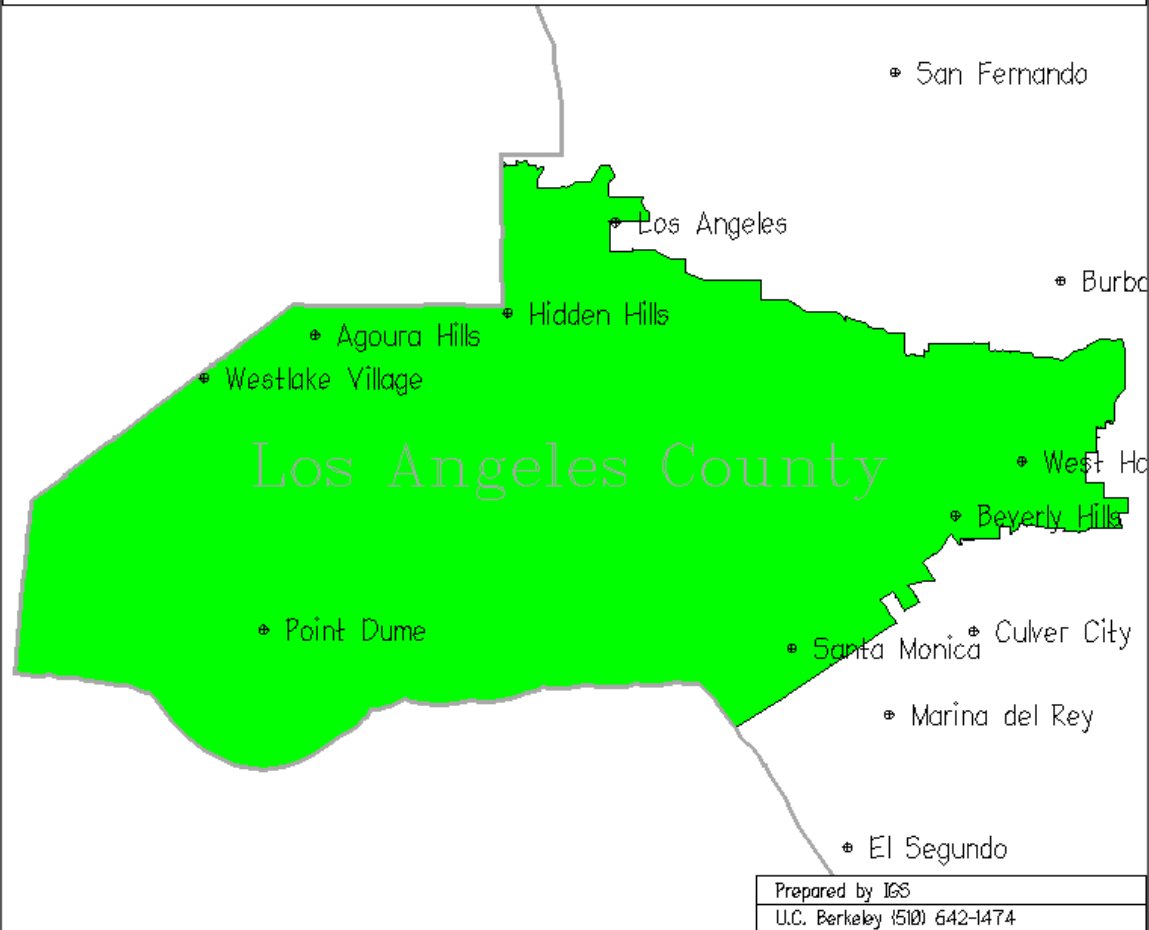




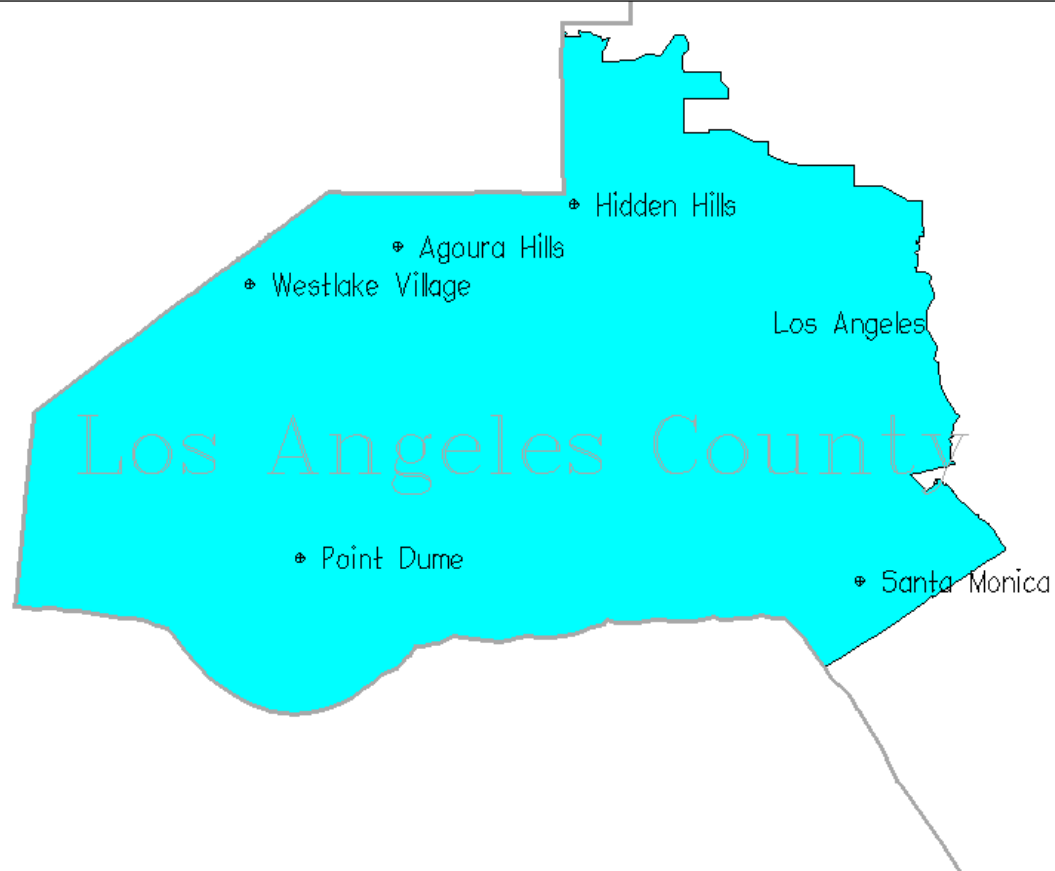
## Congressional District 24



Senate District 23



Assembly District 41



Prepared by IGS  
U.C. Berkeley (510) 642-1474

**Subject: Letter to the Redistricting Commission****Date:** Thursday, May 19, 2011 9:20 AM**From:** [REDACTED]**To:** <votersfirstact@crc.ca.gov>**Cc:** [REDACTED]**Conversation:** Letter to the Redistricting Commission

Dear Honorable Commissioners:

I am writing to express my strong desire for binding the communities situated near the Santa Monica Mountains in a shared legislative district. These communities traverse inland regions to the coast, and include West Hills, Hidden Hills, Calabasas, Agoura Hills, Westlake Village, and Malibu. In this regard, I respectfully request that the Commission consider a return to the 1991 legislative boundaries for the Santa Monica Mountain vicinity. The 1991 districts bordered along county lines, and were inclusive of our community of interest.

While the Santa Monica Mountains National Recreation Area is accessible to all residents of California, it is those who live nearest to these mountains that are motivated to preserve the natural beauty and quality of life that they inspire. Any redistricting effort that divides this region will dilute our voice in the legislatures and compromise our ability to limit development and preserve the natural beauty of these mountains for all to enjoy.

The ecology of our area requires careful stewardship. The Santa Monica Mountains are linked to the north by the Upper Las Virgenes Canyon Open Preserve, which serves as a corridor for wildlife in this part of our State. Our communities are also part of the North Santa Monica Bay Watersheds. The Malibu Creek Watershed Advisory Council includes representatives of the cities of Malibu, Calabasas, Agoura Hills, and Westlake Village.

The communities of West Hills, Hidden Hills, Calabasas, Agoura Hills, Westlake Village, Malibu, and the adjacent unincorporated communities are deeply connected through collaboration and services. These communities form the Las Virgenes - Malibu Council of Governments. The COG is the core of Los Angeles County's Disaster Management Area B. These communities collaborate in the Santa Monica Mountains Fire Safe Alliance.

The inland communities are served by a single Sheriff's Station, located in Calabasas. These communities are served by three Fire Stations, located in Agoura Hills, Calabasas, and Westlake Village. The Las Virgenes Municipal Water District provides these communities with water and sewer services. The communities are also united through the distinguished Las Virgenes Unified School District. Several schools in this district have been honored by the California Distinguished Schools Program and the National Blue Ribbon Schools Program.

Our strength as an interactive and collaborative community of interest rests on our ability to have a shared legislative voice. Our shared interest in preserving the ecology and beauty of the Santa Monica Mountains region is but one of the many elements that binds us together. Please respect the integrity of our communities and our quality of life by returning to the 1991 legislative boundaries for the Santa Monica Mountains vicinity.

Attached are maps of the 1991 legislative districts for the Santa Monica Mountains area.

With best regards,

Shelly Palmer

[REDACTED]  
Topanga, CA 90290

attached file: 1991-legislative-maps.pdf

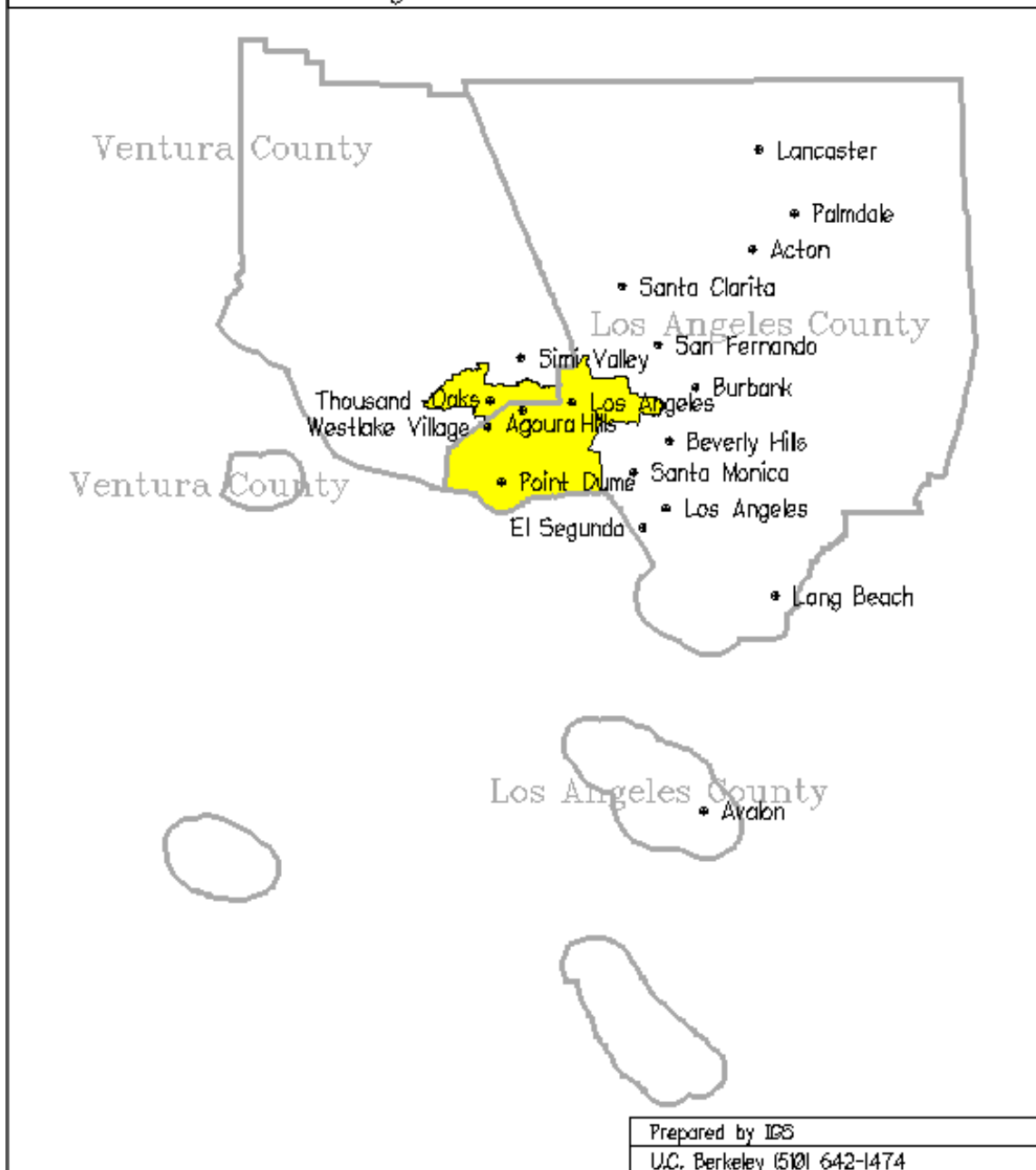
---

## Congressional District 24



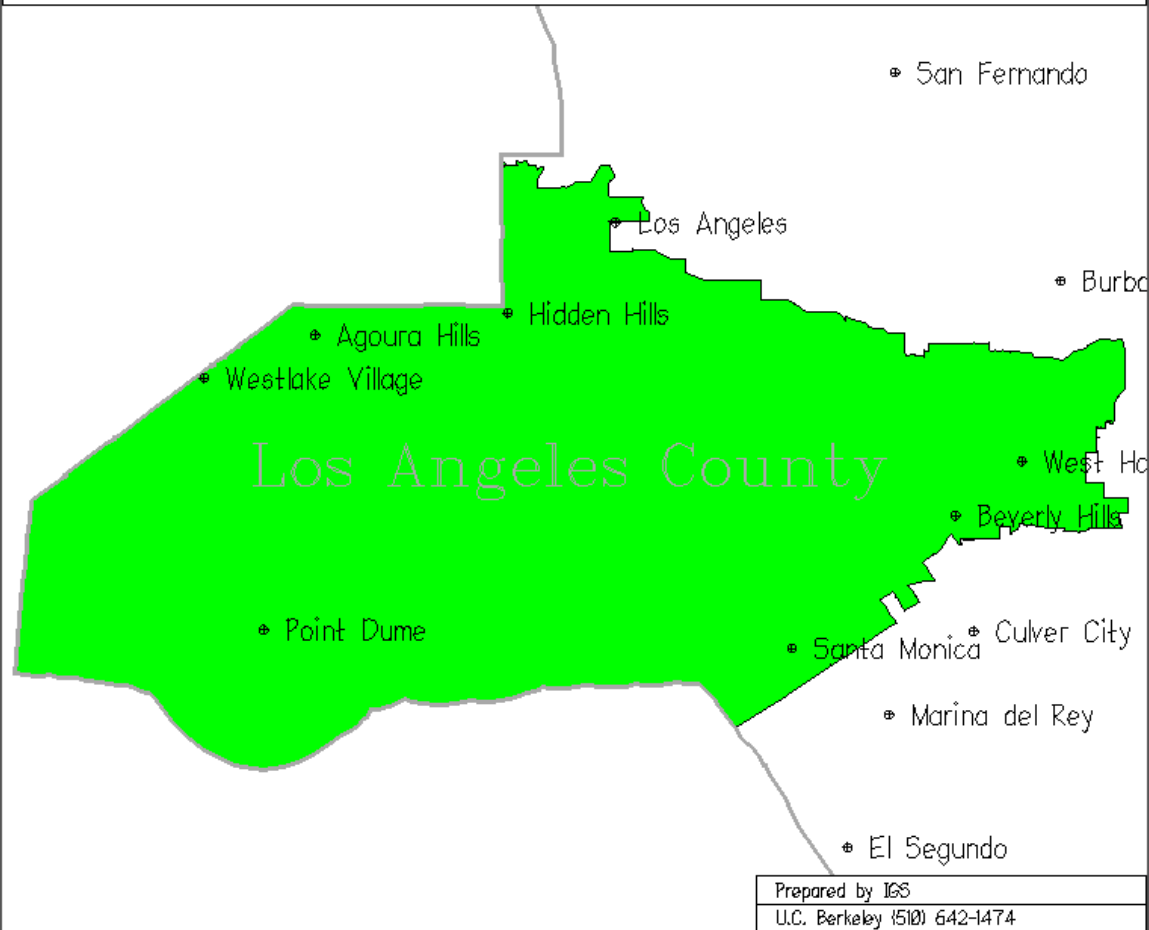


## Congressional District 24





Senate District 23



Assembly District 41



Prepared by IGS  
U.C. Berkeley (510) 642-1474

**Subject: Letter to the Redistricting Commission****Date:** Thursday, May 19, 2011 8:27 AM**From:** [REDACTED]**To:** <votersfirstact@crc.ca.gov>**Cc:** [REDACTED]**Conversation:** Letter to the Redistricting Commission

Dear Honorable Commissioners:

Feeling of community is of great importance as you redistrict.

I am writing to express my concern for binding the communities situated near the Santa Monica Mountains in a shared legislative district. These communities traverse inland regions to the coast, and include West Hills, Hidden Hills, Calabasas, Agoura Hills, Westlake Village, and Malibu. In this regard, I respectfully request that the Commission consider a return to something like the 1991 legislative boundaries for the Santa Monica Mountain vicinity. The 1991 districts bordered along county lines, and were inclusive of our community of interest.

While the Santa Monica Mountains National Recreation Area is accessible to all residents of California, it is those who live nearest to these mountains that are motivated to preserve the natural beauty and quality of life that they inspire. Any redistricting effort that divides this region will dilute our voice in the legislatures and compromise our ability to limit development and preserve the natural beauty of these mountains for all to enjoy.

The ecology of our area requires careful stewardship. The Santa Monica Mountains are linked to the north by the Upper Las Virgenes Canyon Open Preserve, which serves as a corridor for wildlife in this part of our State. Our communities are also part of the North Santa Monica Bay Watersheds. The Malibu Creek Watershed Advisory Council includes representatives of the cities of Malibu, Calabasas, Agoura Hills, and Westlake Village.

The communities of West Hills, Hidden Hills, Calabasas, Agoura Hills, Westlake Village, Malibu, and the adjacent unincorporated communities are deeply connected through collaboration and services. These communities form the Las Virgenes - Malibu Council of Governments. The COG is the core of Los Angeles County's Disaster Management Area B. These communities collaborate in the Santa Monica Mountains Fire Safe Alliance.

The inland communities are served by a single Sheriff's Station, located in Calabasas. These communities are served by three Fire Stations, located in Agoura Hills, Calabasas, and Westlake Village. The Las Virgenes Municipal Water District provides these communities with water and sewer services. The communities are also united through the distinguished Las Virgenes Unified School District. Several schools in this district have been honored by the California Distinguished Schools Program and the National Blue Ribbon Schools Program.

Our strength as an interactive and collaborative community of interest rests on our ability to have a shared legislative voice. Our shared interest in preserving the ecology and beauty of the Santa Monica Mountains region is but one of the many elements that binds us together. Please respect the integrity of our communities and our quality of life by returning to the 1991 legislative boundaries for the Santa Monica Mountains vicinity.

Attached are maps of the 1991 legislative districts for the Santa Monica Mountains area.

Something of this nature would allow the community of interest of these locals to be served by our representatives.

With best regards,

Harold V Helsley

Calabasas, CA 91302

attached file: 1991-legislative-maps.pdf

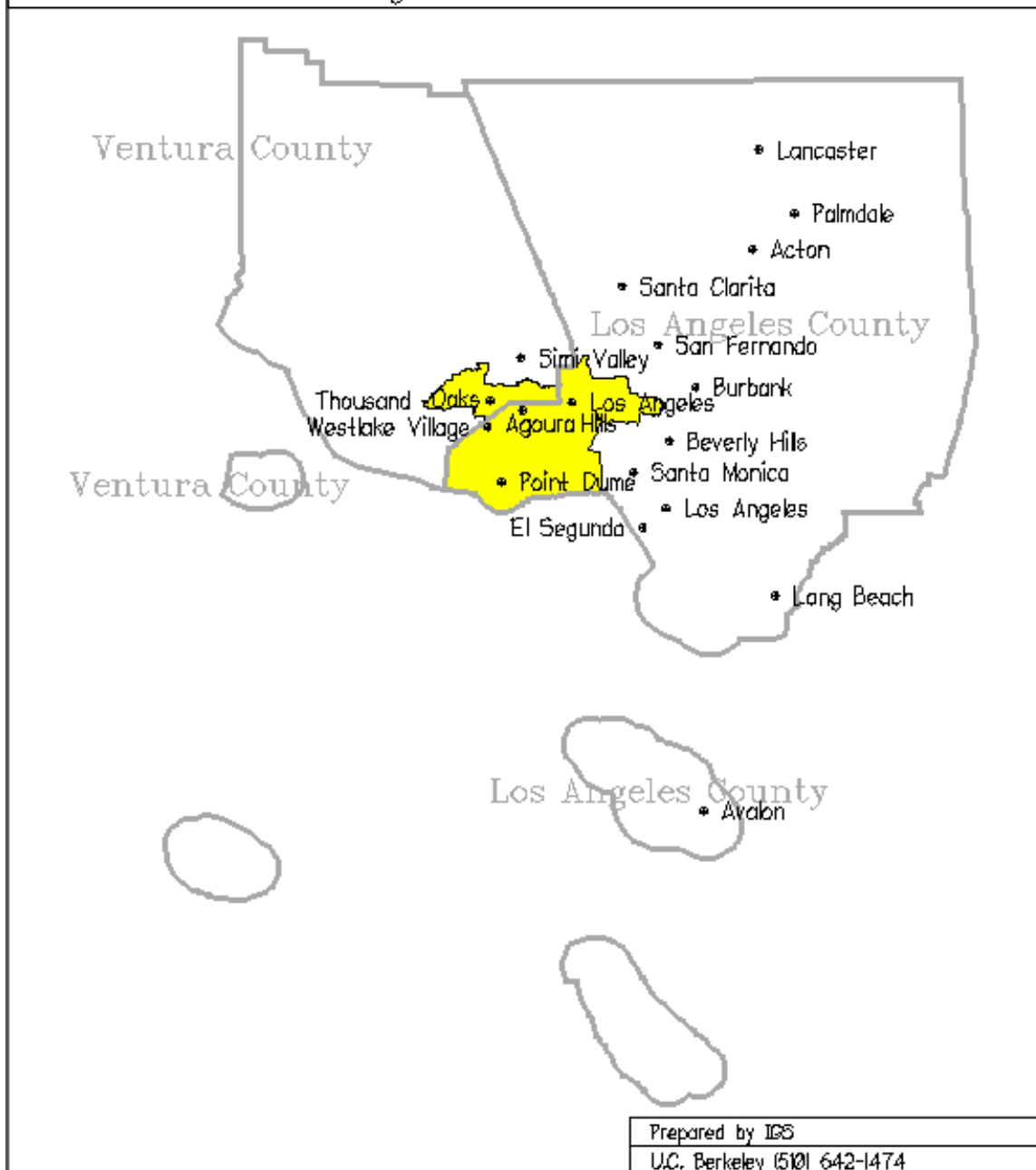
---

## Congressional District 24

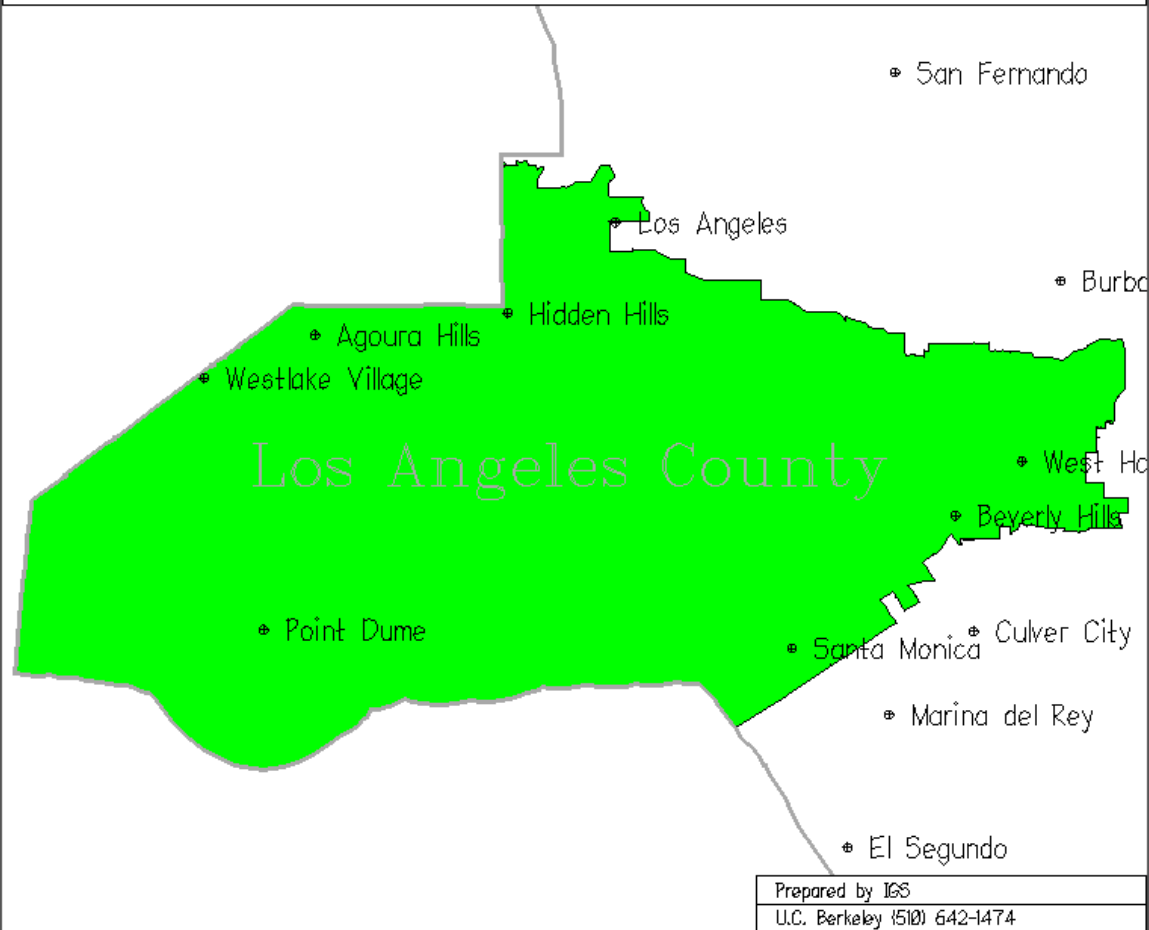




## Congressional District 24

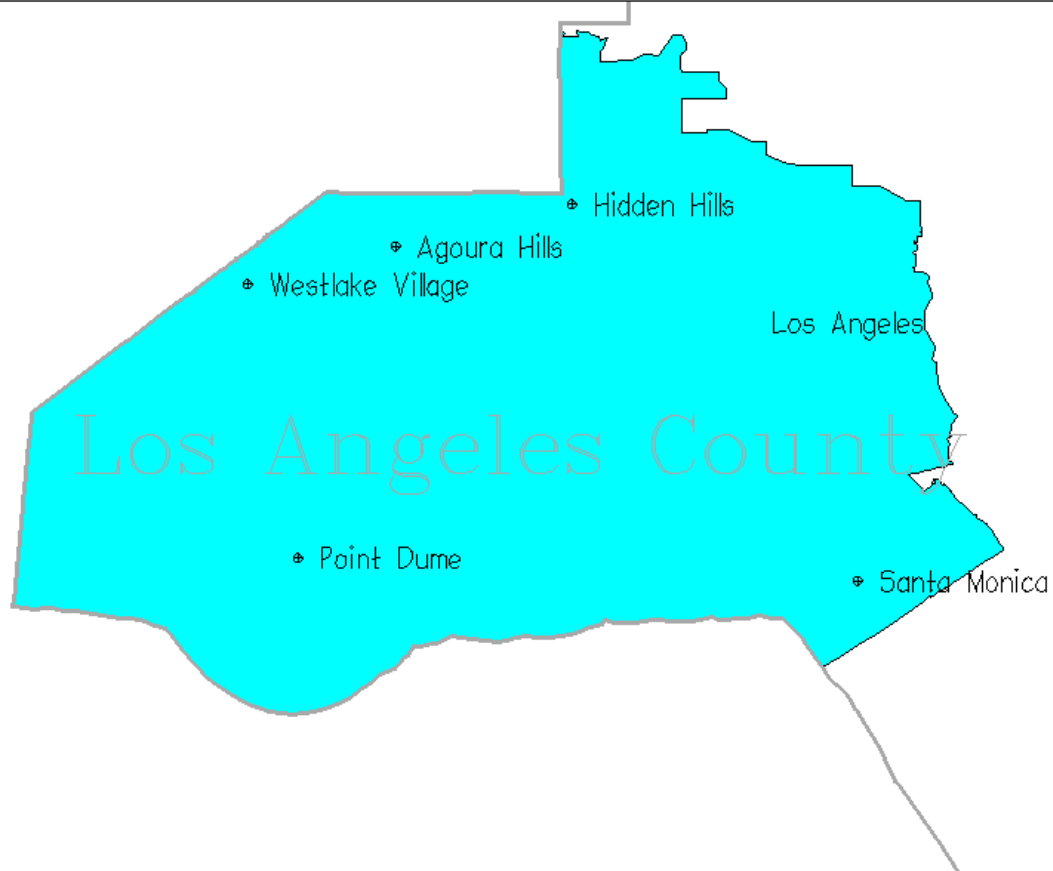


Senate District 23





Assembly District 41



Prepared by IGS  
U.C. Berkeley (510) 642-1474

**Subject: Letter to the Redistricting Commission****Date:** Thursday, May 19, 2011 7:26 AM**From:** [REDACTED]**To:** <votersfirstact@crc.ca.gov>**Cc:** [REDACTED]**Conversation:** Letter to the Redistricting Commission

Dear Honorable Commissioners:

I am writing to express my strong desire for binding the communities situated near the Santa Monica Mountains in a shared legislative district. These communities traverse inland regions to the coast, and include West Hills, Hidden Hills, Calabasas, Agoura Hills, Westlake Village, and Malibu. In this regard, I respectfully request that the Commission consider a return to the 1991 legislative boundaries for the Santa Monica Mountain vicinity. The 1991 districts bordered along county lines, and were inclusive of our community of interest.

While the Santa Monica Mountains National Recreation Area is accessible to all residents of California, it is those who live nearest to these mountains that are motivated to preserve the natural beauty and quality of life that they inspire. Any redistricting effort that divides this region will dilute our voice in the legislatures and compromise our ability to limit development and preserve the natural beauty of these mountains for all to enjoy.

The ecology of our area requires careful stewardship. The Santa Monica Mountains are linked to the north by the Upper Las Virgenes Canyon Open Preserve, which serves as a corridor for wildlife in this part of our State. Our communities are also part of the North Santa Monica Bay Watersheds. The Malibu Creek Watershed Advisory Council includes representatives of the cities of Malibu, Calabasas, Agoura Hills, and Westlake Village.

The communities of West Hills, Hidden Hills, Calabasas, Agoura Hills, Westlake Village, Malibu, and the adjacent unincorporated communities are deeply connected through collaboration and services. These communities form the Las Virgenes - Malibu Council of Governments. The COG is the core of Los Angeles County's Disaster Management Area B. These communities collaborate in the Santa Monica Mountains Fire Safe Alliance.

The inland communities are served by a single Sheriff's Station, located in Calabasas. These communities are served by three Fire Stations, located in Agoura Hills, Calabasas, and Westlake Village. The Las Virgenes Municipal Water District provides these communities with water and sewer services. The communities are also united through the distinguished Las Virgenes Unified School District. Several schools in this district have been honored by the California Distinguished Schools Program and the National Blue Ribbon Schools Program.

Our strength as an interactive and collaborative community of interest rests on our ability to have a shared legislative voice. Our shared interest in preserving the ecology and beauty of the Santa Monica Mountains region is but one of the many elements that binds us together. Please respect the integrity of our communities and our quality of life by returning to the 1991 legislative boundaries for the Santa Monica Mountains vicinity.

Attached are maps of the 1991 legislative districts for the Santa Monica Mountains area.

With best regards,

Barbara Karagosian

[REDACTED]  
Calabasas, CA 91302

attached file: 1991-legislative-maps.pdf

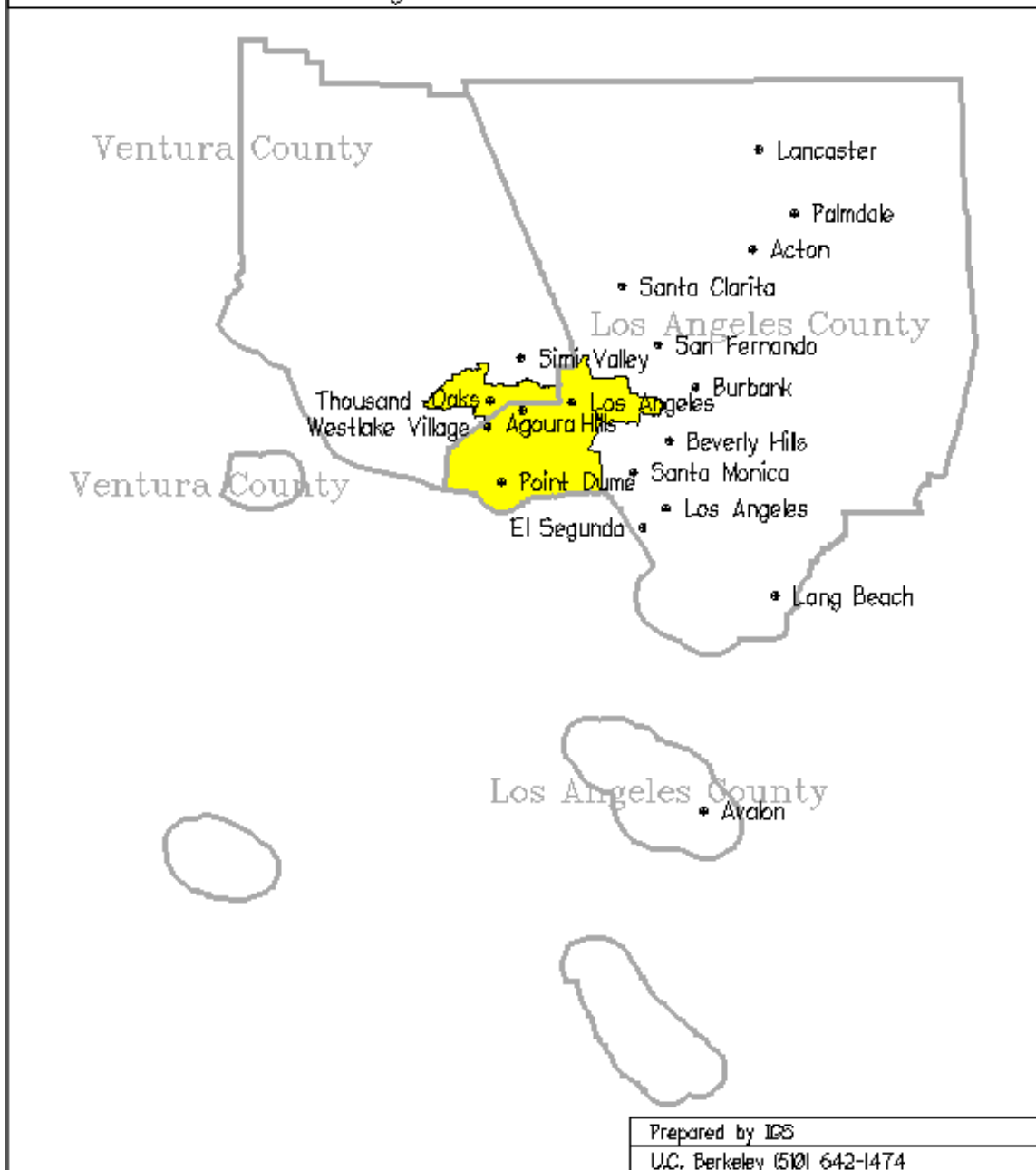
---

## Congressional District 24

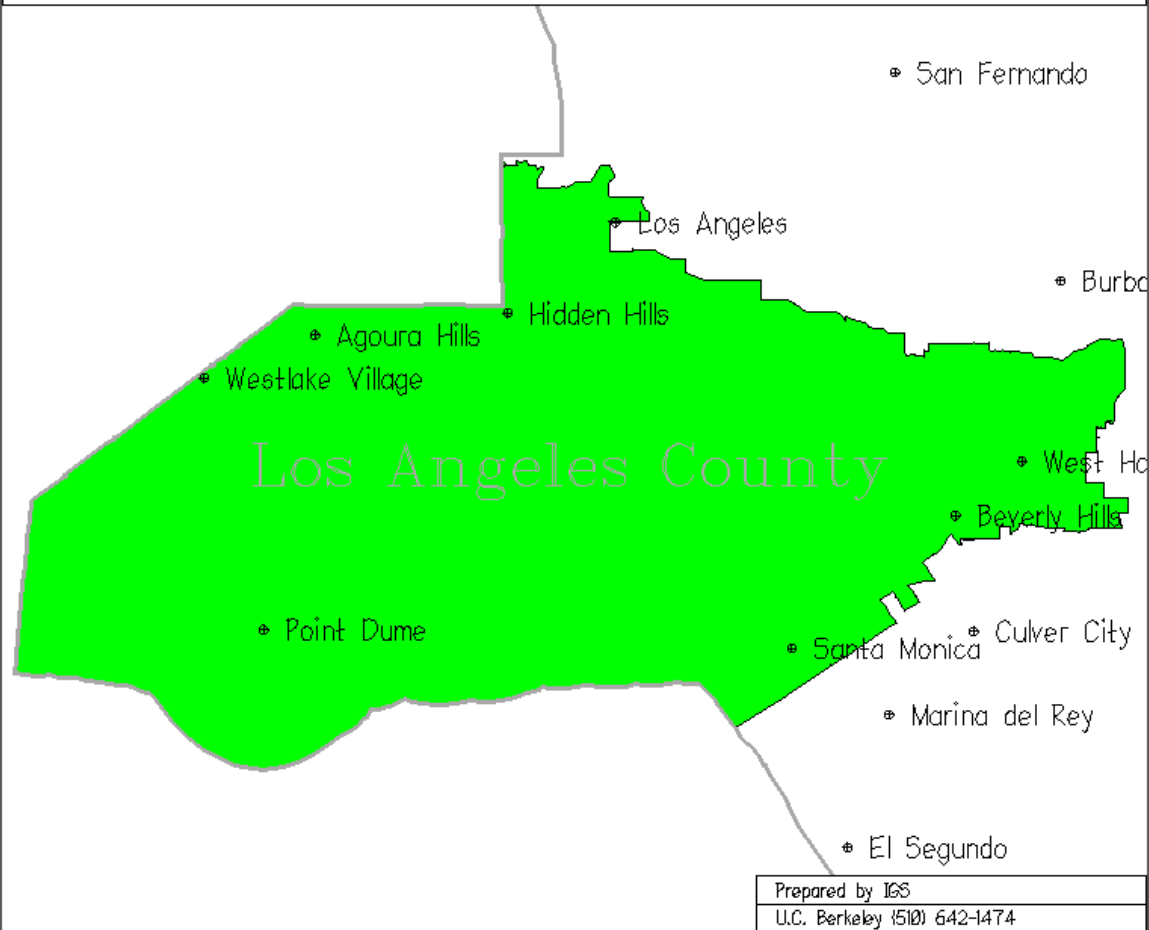




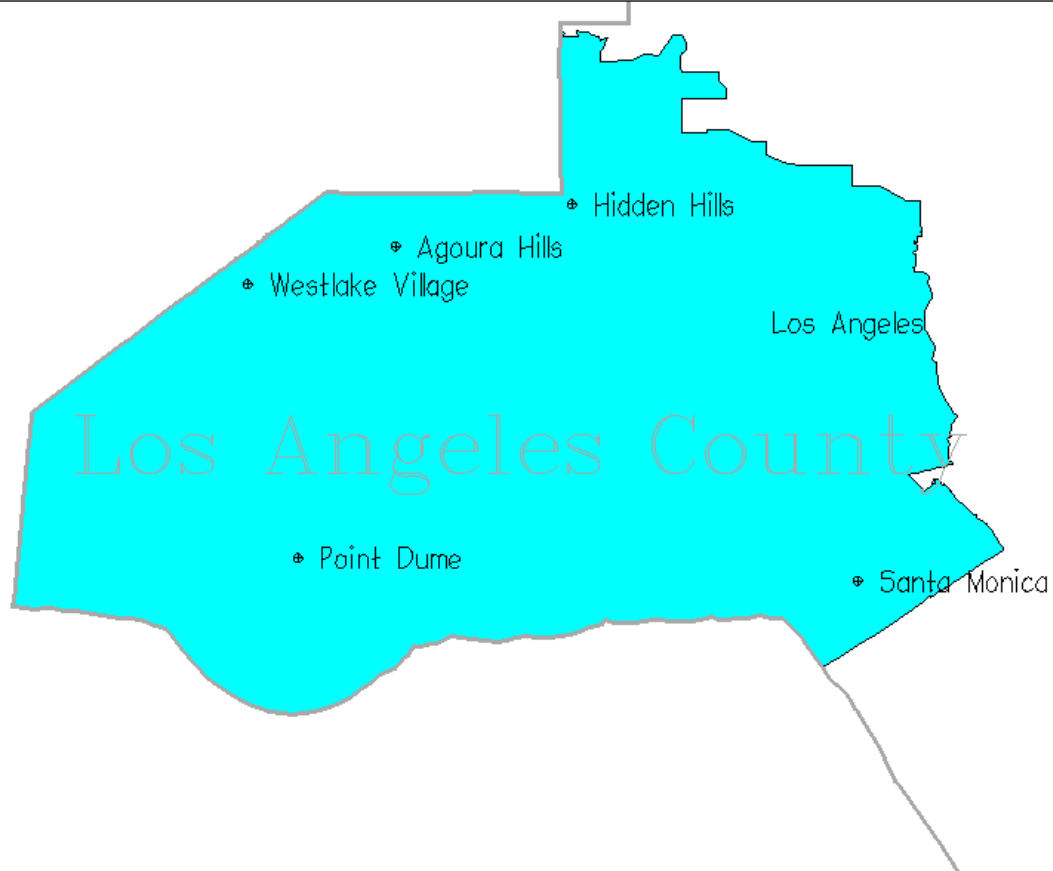
## Congressional District 24



Senate District 23



Assembly District 41



Prepared by IGS  
U.C. Berkeley (510) 642-1474



**Subject: Letter to the Redistricting Commission****Date:** Thursday, May 19, 2011 6:41 AM**From:** [REDACTED]**To:** <votersfirstact@crc.ca.gov>**Cc:** [REDACTED]**Conversation:** Letter to the Redistricting Commission

Dear Honorable Commissioners:

I am writing to express my strong desire for binding the communities situated near the Santa Monica Mountains in a shared legislative district. These communities traverse inland regions to the coast, and include West Hills, Hidden Hills, Calabasas, Agoura Hills, Westlake Village, and Malibu. In this regard, I respectfully request that the Commission consider a return to the 1991 legislative boundaries for the Santa Monica Mountain vicinity. The 1991 districts bordered along county lines, and were inclusive of our community of interest.

While the Santa Monica Mountains National Recreation Area is accessible to all residents of California, it is those who live nearest to these mountains that are motivated to preserve the natural beauty and quality of life that they inspire. Any redistricting effort that divides this region will dilute our voice in the legislatures and compromise our ability to limit development and preserve the natural beauty of these mountains for all to enjoy.

The ecology of our area requires careful stewardship. The Santa Monica Mountains are linked to the north by the Upper Las Virgenes Canyon Open Preserve, which serves as a corridor for wildlife in this part of our State. Our communities are also part of the North Santa Monica Bay Watersheds. The Malibu Creek Watershed Advisory Council includes representatives of the cities of Malibu, Calabasas, Agoura Hills, and Westlake Village.

The communities of West Hills, Hidden Hills, Calabasas, Agoura Hills, Westlake Village, Malibu, and the adjacent unincorporated communities are deeply connected through collaboration and services. These communities form the Las Virgenes - Malibu Council of Governments. The COG is the core of Los Angeles County's Disaster Management Area B. These communities collaborate in the Santa Monica Mountains Fire Safe Alliance.

The inland communities are served by a single Sheriff's Station, located in Calabasas. These communities are served by three Fire Stations, located in Agoura Hills, Calabasas, and Westlake Village. The Las Virgenes Municipal Water District provides these communities with water and sewer services. The communities are also united through the distinguished Las Virgenes Unified School District. Several schools in this district have been honored by the California Distinguished Schools Program and the National Blue Ribbon Schools Program.

Our strength as an interactive and collaborative community of interest rests on our ability to have a shared legislative voice. Our shared interest in preserving the ecology and beauty of the Santa Monica Mountains region is but one of the many elements that binds us together. Please respect the integrity of our communities and our quality of life by returning to the 1991 legislative boundaries for the Santa Monica Mountains vicinity.

Attached are maps of the 1991 legislative districts for the Santa Monica Mountains area.

With best regards,

Kim Wildman

[REDACTED]  
Calabasas, CA 91302

attached file: 1991-legislative-maps.pdf

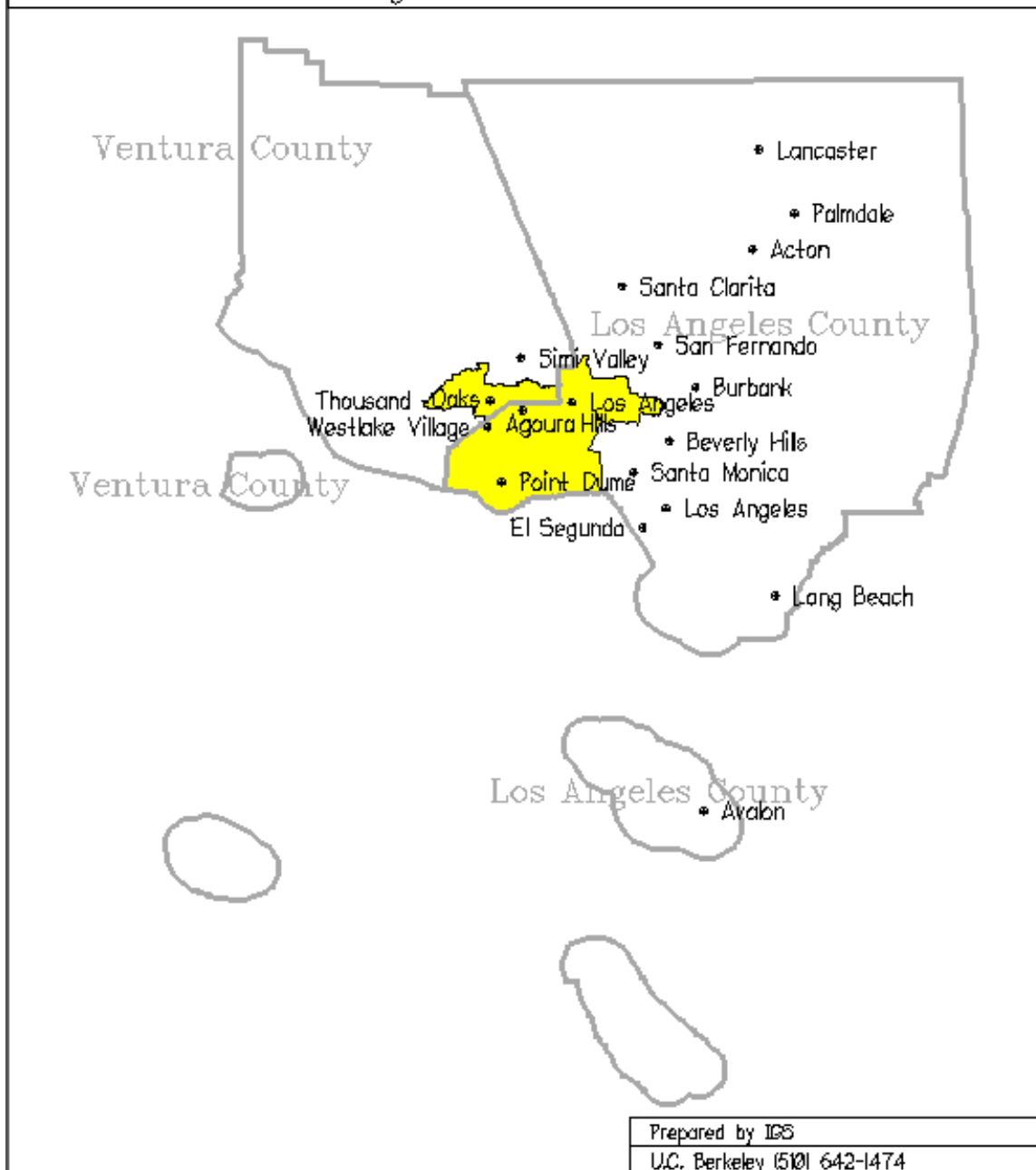
---

## Congressional District 24

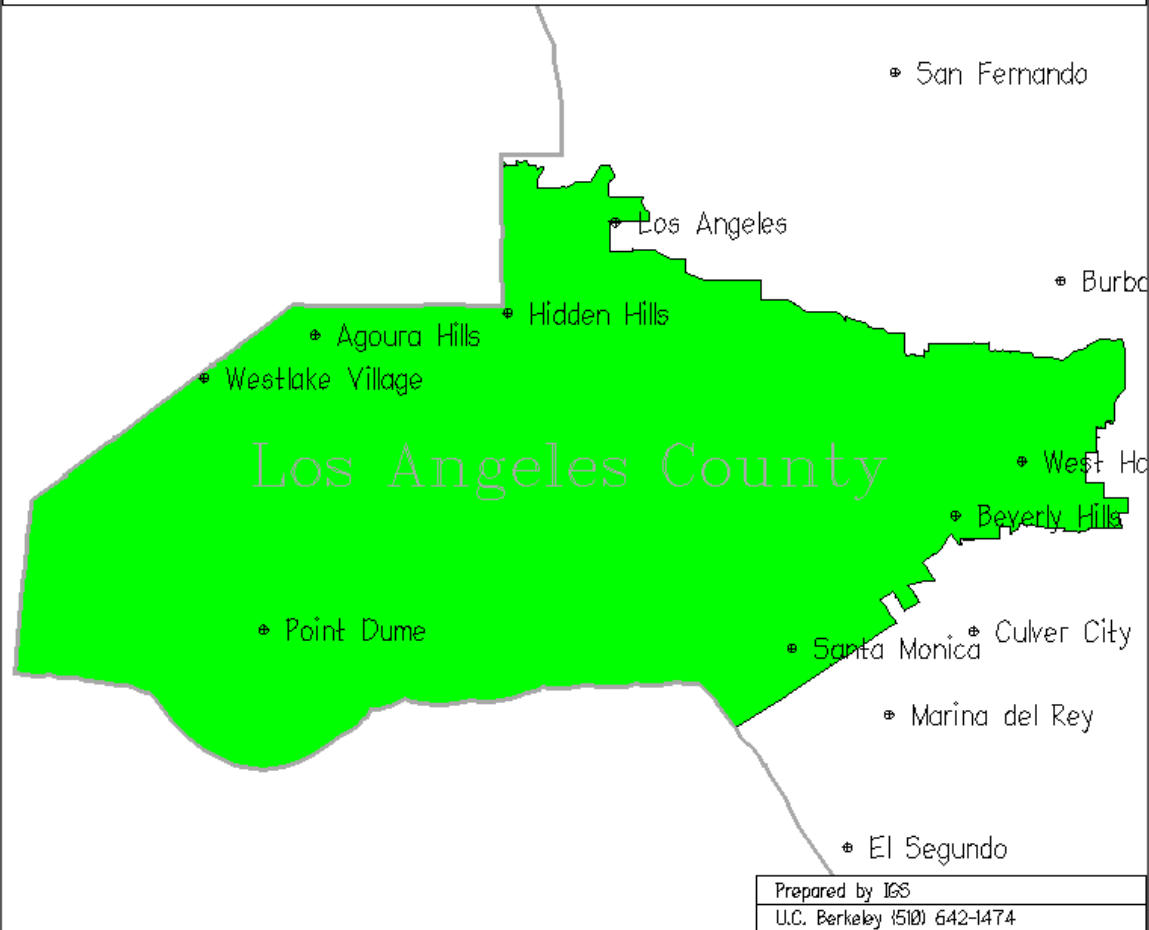




## Congressional District 24



Senate District 23



Assembly District 41



Prepared by IGS  
U.C. Berkeley (510) 642-1474

**Subject: Letter to the Redistricting Commission****Date:** Wednesday, May 18, 2011 11:51 PM**From:** [REDACTED]**To:** <votersfirstact@crc.ca.gov>**Cc:** [REDACTED]**Conversation:** Letter to the Redistricting Commission

Dear Honorable Commissioners:

I write to express my strong feelings for binding the communities situated in and near the Santa Monica Mountains in shared legislative districts. These communities traverse inland regions to the coast, and include West Hills, Hidden Hills, Calabasas, Agoura Hills, Westlake Village, and Malibu. In this regard, I respectfully request that the Commission consider a return to the 1991 legislative boundaries for the Santa Monica Mountain vicinity. The 1991 districts bordered along county lines, and were inclusive of our community of interest.

While the Santa Monica Mountains National Recreations Area is accessible to all residents of California, it is those who live nearest to these mountains that are motivated to preserve the natural beauty and quality of life that they inspire. Any redistricting effort that divides this region will dilute our voice in the legislatures and compromise our ability to limit development and preserve the natural beauty of these mountains for all to enjoy.

The ecology of our area requires careful stewardship. The Santa Monica Mountains are linked to the north by the Upper Las Virgenes Canyon Open Preserve, which serves as a corridor for wildlife in this part of our State. Our communities are also part of the North Santa Monica Bay Watersheds. The Malibu Creek Watershed Advisory Council includes representatives of the cities of Malibu, Calabasas, Agoura Hills, and Westlake Village.

The communities of West Hills, Hidden Hills, Calabasas, Agoura Hills, Westlake Village, Malibu, and the adjacent unincorporated communities are deeply connected through collaboration and services. These communities form the Las Virgenes - Malibu Council of Governments. The COG is the core of Los Angeles County's Disaster Management Area B. These communities collaborate in the Santa Monica Mountains Fire Safe Alliance.

The inland communities are served by a single Sheriff's Station, located in Calabasas. These communities are served by three Los Angeles County Fire Stations, located in Agoura Hills, Calabasas, and Westlake Village. The Las Virgenes Municipal Water District provides these communities with water and sewer services. The communities are also united through the distinguished Las Virgenes Unified School District. Several schools in this district have been honored by the California Distinguished Schools Program and the National Blue Ribbon Schools Program.

Our strength as an interactive and collaborative community of interest rests on our ability to have a shared legislative voice. Our shared interest in preserving the ecology and beauty of the Santa Monica Mountains region is but one of the many elements that binds us together. Please respect the integrity of our communities and our quality of life by returning to the 1991 legislative boundaries for the Santa Monica Mountains vicinity.

Attached are maps of the 1991 legislative districts for the Santa Monica Mountains area.

With best regards,

Donald Wallace

[REDACTED]  
Calabasas, CA 91302-2302



attached file: 1991-legislative-maps.pdf

---

## Congressional District 24





Congressional District 24

Ventura County

Los Angeles County

Ventura County

Los Angeles County

• Lancaster

• Palmdale

• Acton

• Santa Clarita

• San Fernando

• Simi Valley

• Burbank

• Thousand Oaks

• Westlake Village

• Agoura Hills

• Los Angeles

• Beverly Hills

• Santa Monica

• Point Dume

• El Segundo

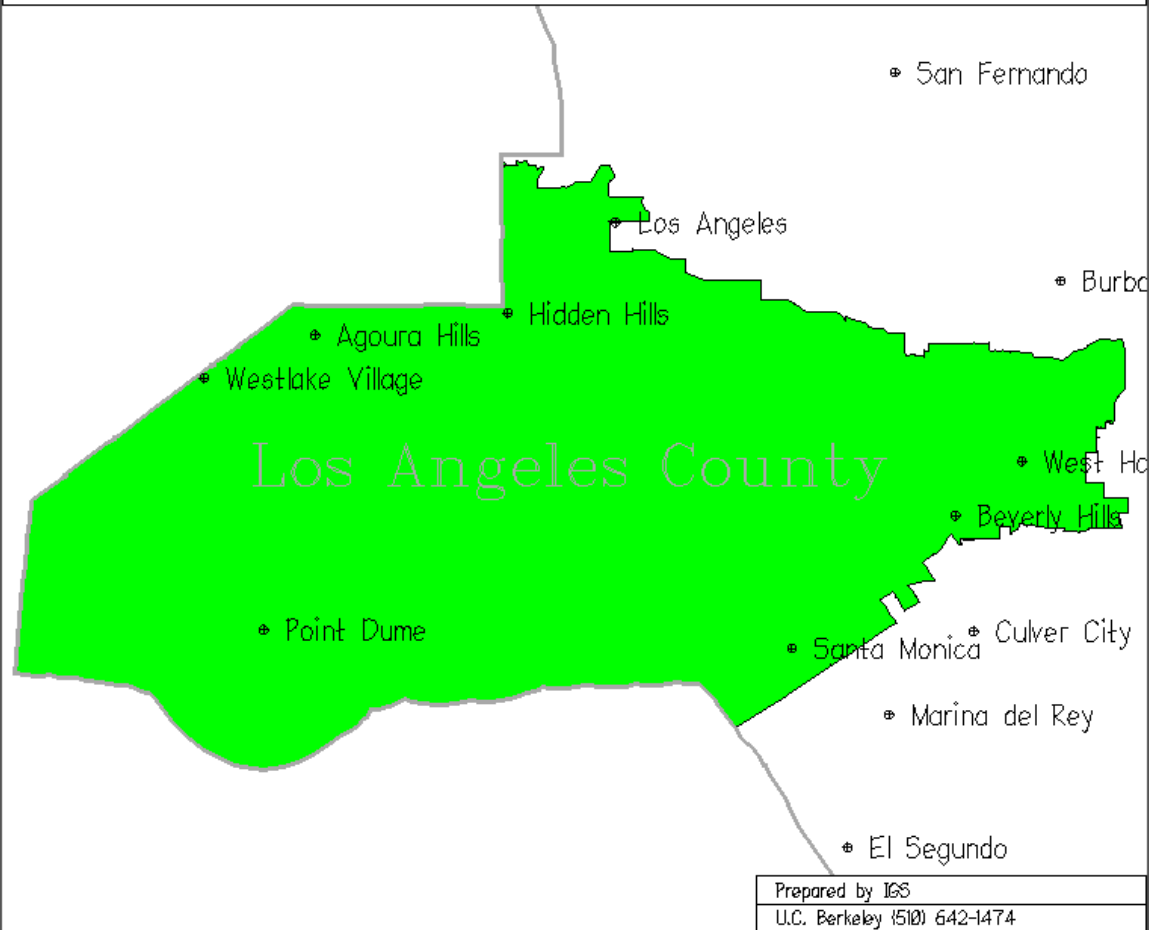
• Long Beach

• Avalon

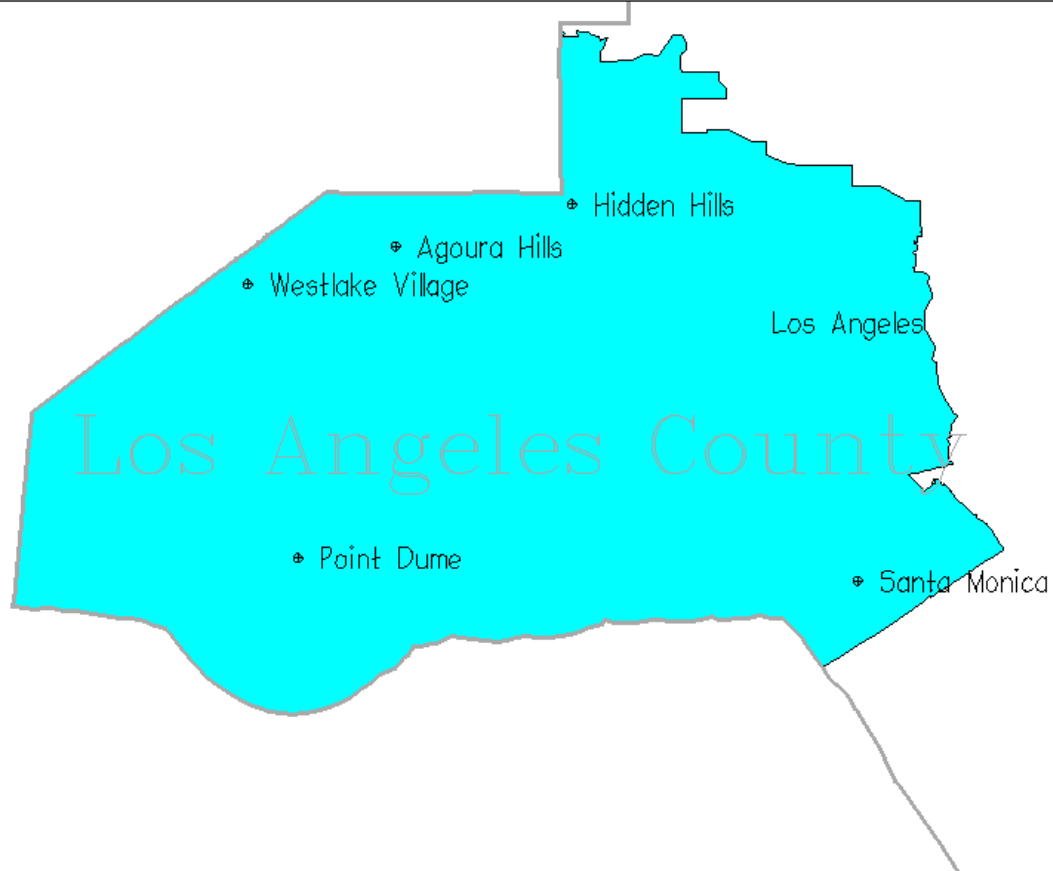
Prepared by IGS  
U.C. Berkeley (510) 642-1474

U.C. Berkeley (510) 642-1474

Senate District 23



Assembly District 41



Prepared by IGS  
U.C. Berkeley (510) 642-1474

**Subject: Letter to the Redistricting Commission****Date:** Wednesday, May 18, 2011 11:42 PM**From:** [REDACTED]**To:** <votersfirstact@crc.ca.gov>**Cc:** [REDACTED]**Conversation:** Letter to the Redistricting Commission

Dear Honorable Commissioners:

I am writing to express my strong desire for binding the communities situated near the Santa Monica Mountains in a shared legislative district. These communities traverse inland regions to the coast, and include West Hills, Hidden Hills, Calabasas, Agoura Hills, Westlake Village, and Malibu. In this regard, I respectfully request that the Commission consider a return to the 1991 legislative boundaries for the Santa Monica Mountain vicinity. The 1991 districts bordered along county lines, and were inclusive of our community of interest.

While the Santa Monica Mountains National Recreations Area is accessible to all residents of California, it is those who live nearest to these mountains that are motivated to preserve the natural beauty and quality of life that they inspire. Any redistricting effort that divides this region will dilute our voice in the legislatures and compromise our ability to limit development and preserve the natural beauty of these mountains for all to enjoy.

The ecology of our area requires careful stewardship. The Santa Monica Mountains are linked to the north by the Upper Las Virgenes Canyon Open Preserve, which serves as a corridor for wildlife in this part of our State. Our communities are also part of the North Santa Monica Bay Watersheds. The Malibu Creek Watershed Advisory Council includes representatives of the cities of Malibu, Calabasas, Agoura Hills, and Westlake Village.

The communities of West Hills, Hidden Hills, Calabasas, Agoura Hills, Westlake Village, Malibu, and the adjacent unincorporated communities are deeply connected through collaboration and services. These communities form the Las Virgenes - Malibu Council of Governments. The COG is the core of Los Angeles County's Disaster Management Area B. These communities collaborate in the Santa Monica Mountains Fire Safe Alliance.

The inland communities are served by a single Sheriff's Station, located in Calabasas. These communities are served by three Fire Stations, located in Agoura Hills, Calabasas, and Westlake Village. The Las Virgenes Municipal Water District provides these communities with water and sewer services. The communities are also united through the distinguished Las Virgenes Unified School District. Several schools in this district have been honored by the California Distinguished Schools Program and the National Blue Ribbon Schools Program.

Our strength as an interactive and collaborative community of interest rests on our ability to have a shared legislative voice. Our shared interest in preserving the ecology and beauty of the Santa Monica Mountains region is but one of the many elements that binds us together. Please respect the integrity of our communities and our quality of life by returning to the 1991 legislative boundaries for the Santa Monica Mountains vicinity.

Attached are maps of the 1991 legislative districts for the Santa Monica Mountains area.

With best regards,

Simeon Peroff

[REDACTED]  
Calabasas, CA 91302

attached file: 1991-legislative-maps.pdf

---

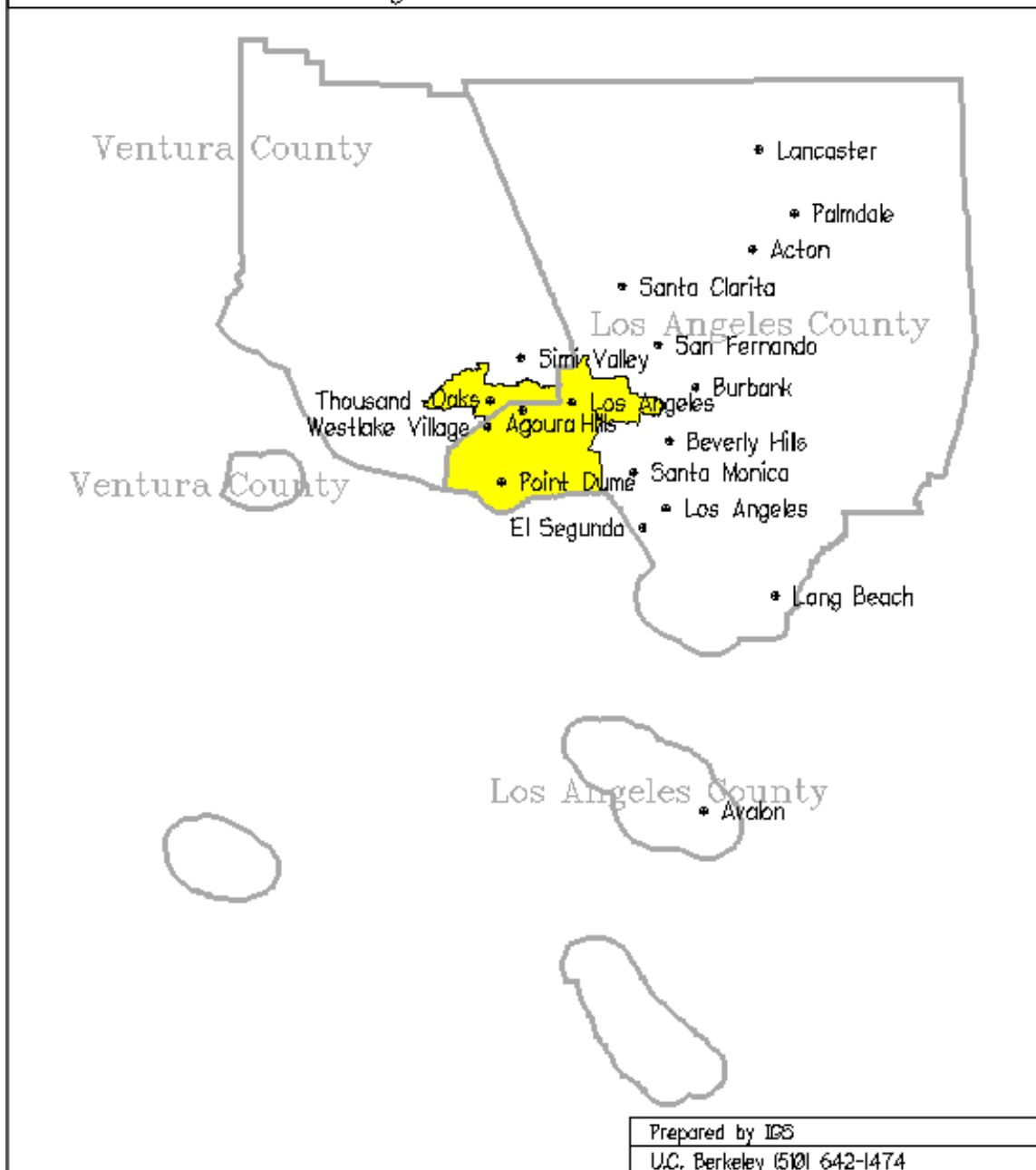


## Congressional District 24

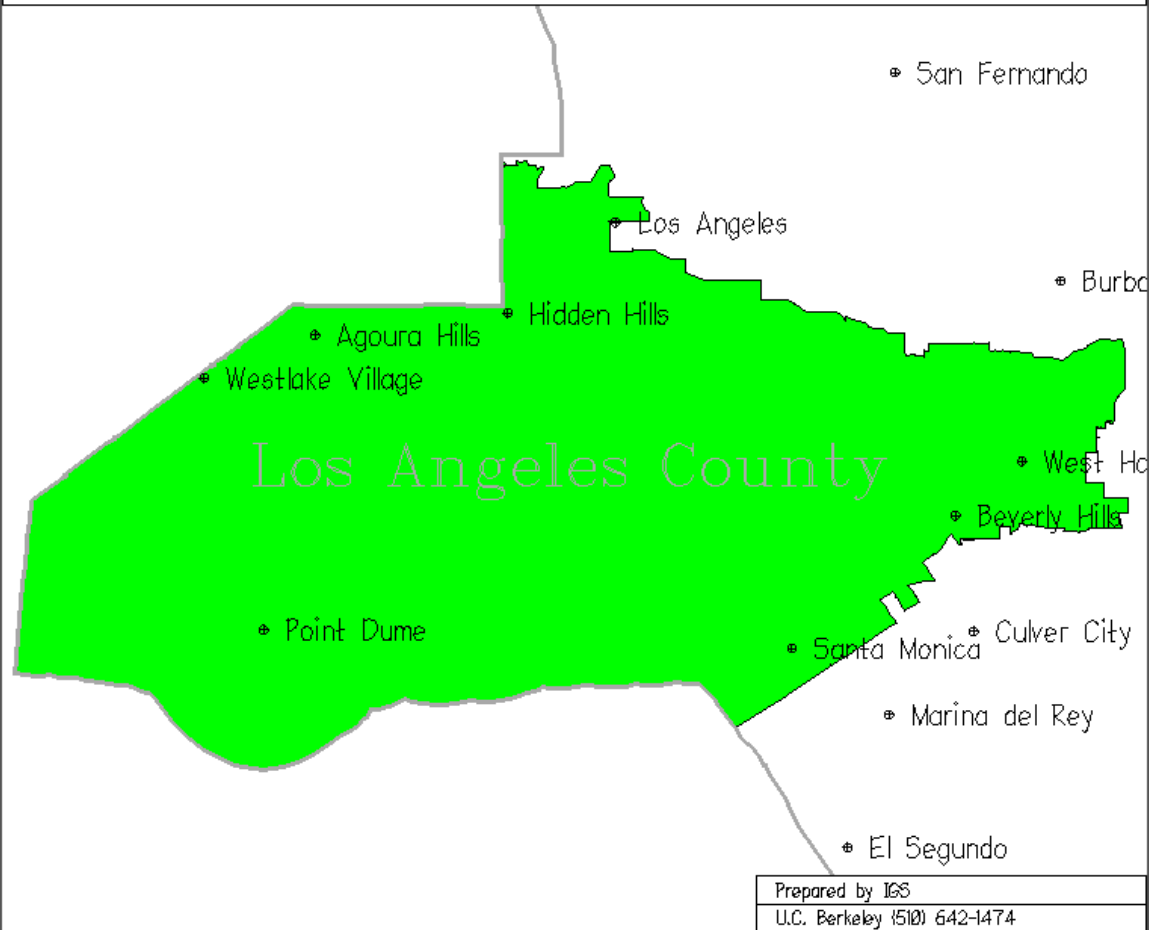




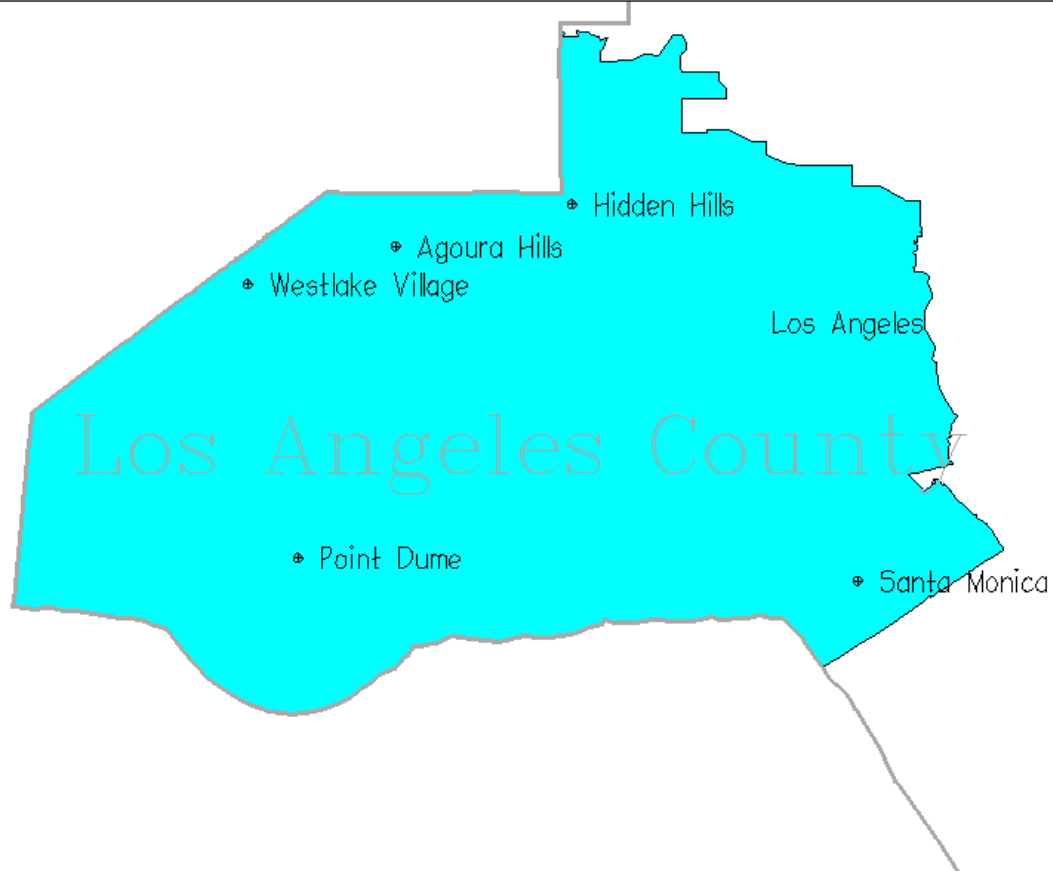
## Congressional District 24



Senate District 23



Assembly District 41



Prepared by IGS  
U.C. Berkeley (510) 642-1474