

GENERAL

RECEIVED MAY 8 1 03

May 23, 2011

California Citizens Redistricting Commission
ATTN: Statewide Congressional and State Senate Plan Submission
1130 K Street, Suite 101
Sacramento, California 95814

Dear Commissioners,

Thank you for the opportunity to submit our plans for the redistricting of California Congressional and Senate districts. We appreciate the work the commission has done and want to recognize that it has been at times difficult. Thank you for your dedication to this complex, time consuming process.

These plans are community oriented with a regional structure. The plans focus on connectivity and access within each district. City and County boundaries have been maintained except where a conflict exists with a clear community of interest or where a split is necessary for population equality.

We have minimized unnecessary vote deferral in our Senate plan by adhering to the north to south numbering sequence adopted by the Supreme Court Special Masters in 1991.

The Congressional plan has a total population deviation of ten people, with the maximum deviation of six people. The Senate plan has a total deviation of 3,880 (.42%), and a maximum deviation of 1,966 (.21%).

We have taken care not to retrogress in the Section 5 protected counties. Districts which include Monterey, Merced, Yuba and Kings do not retrogress relative to the Spanish Surname voter registration or Latino share of Citizen Voting Age population from the current districts (CD 17, 18, 20; and SD 12, 16 and 18).

We believe the community of interest focus of these plans has resulted in districts in compliance with Section 2 of the VRA. None of the districts were drawn primarily to comply with Section 2, as they all have community based logic. And, we believe we have not failed to create any district whose formation would be compelled by Section 2 of the federal Voting Rights Act or the California Constitution.

We defined communities of interest by a number of characteristics, including regional Or geographic (Coastal districts, Valley districts, Mountains), public testimony, socio-economic and demographic characteristics, transportation and access (freeways and highways), neighborhoods, and City and County boundaries. We have attached a more detailed definition of communities with our maps and data tables. We have also included computer readable block equivalency files for our plans.

These are fair and equitable plans which pass legal muster. We believe these plans provide equal opportunity to participate in the governance of our great state.

Thank you for your consideration.

Respectfully submitted,

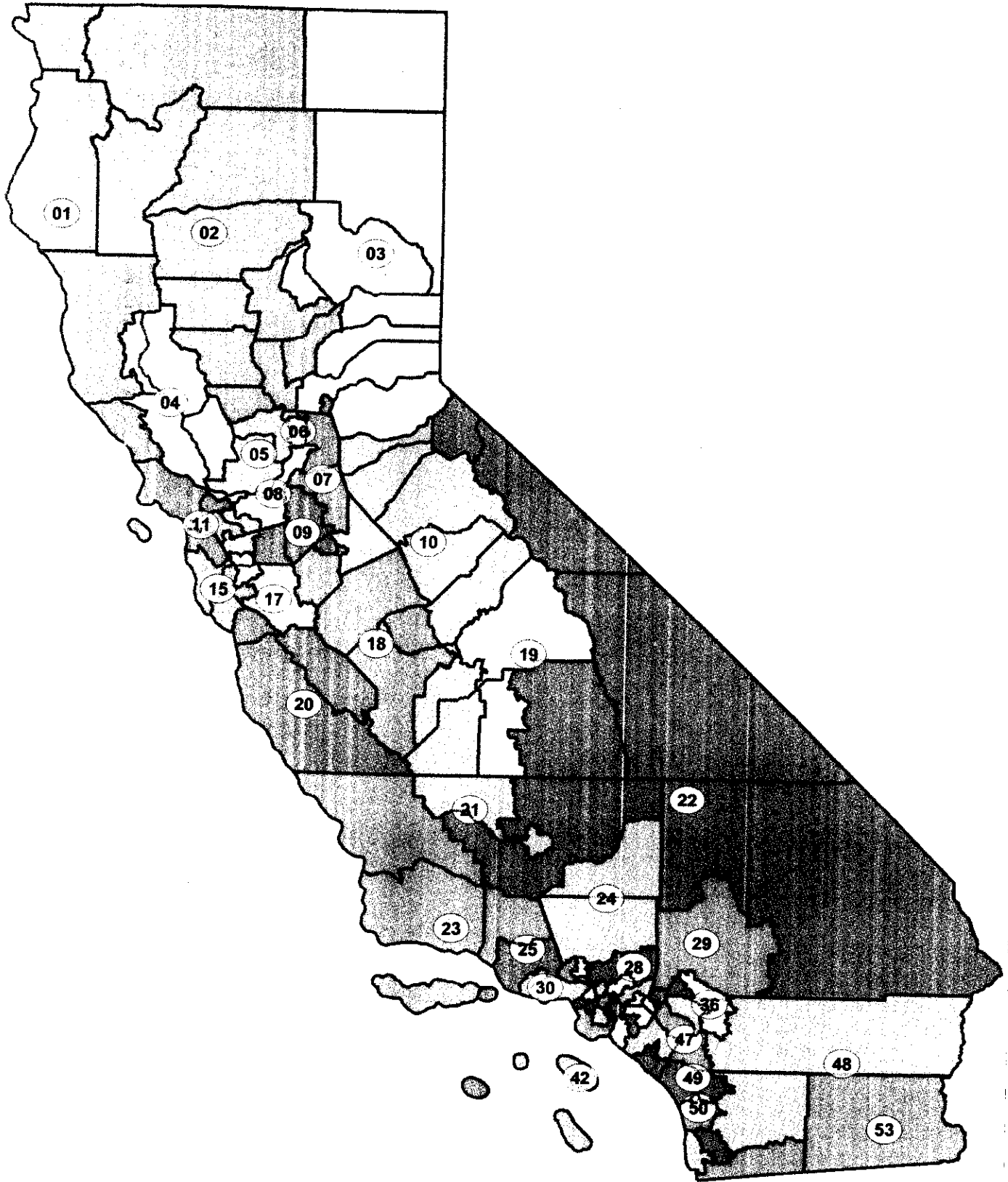


Robert J. Apodaca
Executive Director
United Latinos Vote
[REDACTED]

Representing and Signed for the following names:

- Rebeca Barron, Oakland
- Louie Briones, Oakland
- Cynthia McClain-Hill, Long Beach
- Robert Moncada, Bakersfield
- Carl "Skip" Cooper II, Los Angeles
- Jose Antonio Ramirez, Firebaugh
- Jay B. Lake, Los Angeles
- Marco Polo Cortes, San Diego
- Austin Lee, Sacramento
- Ernesto Vasquez, Laguna Beach
- Kevin Slagle, Rancho Murrieta
- Noel Gallo, Oakland
- Bonnie Neely, Eureka
- James Acevedo, Calabasas
- Thomas McCormick, Orinda
- Katie Gannon, Napa

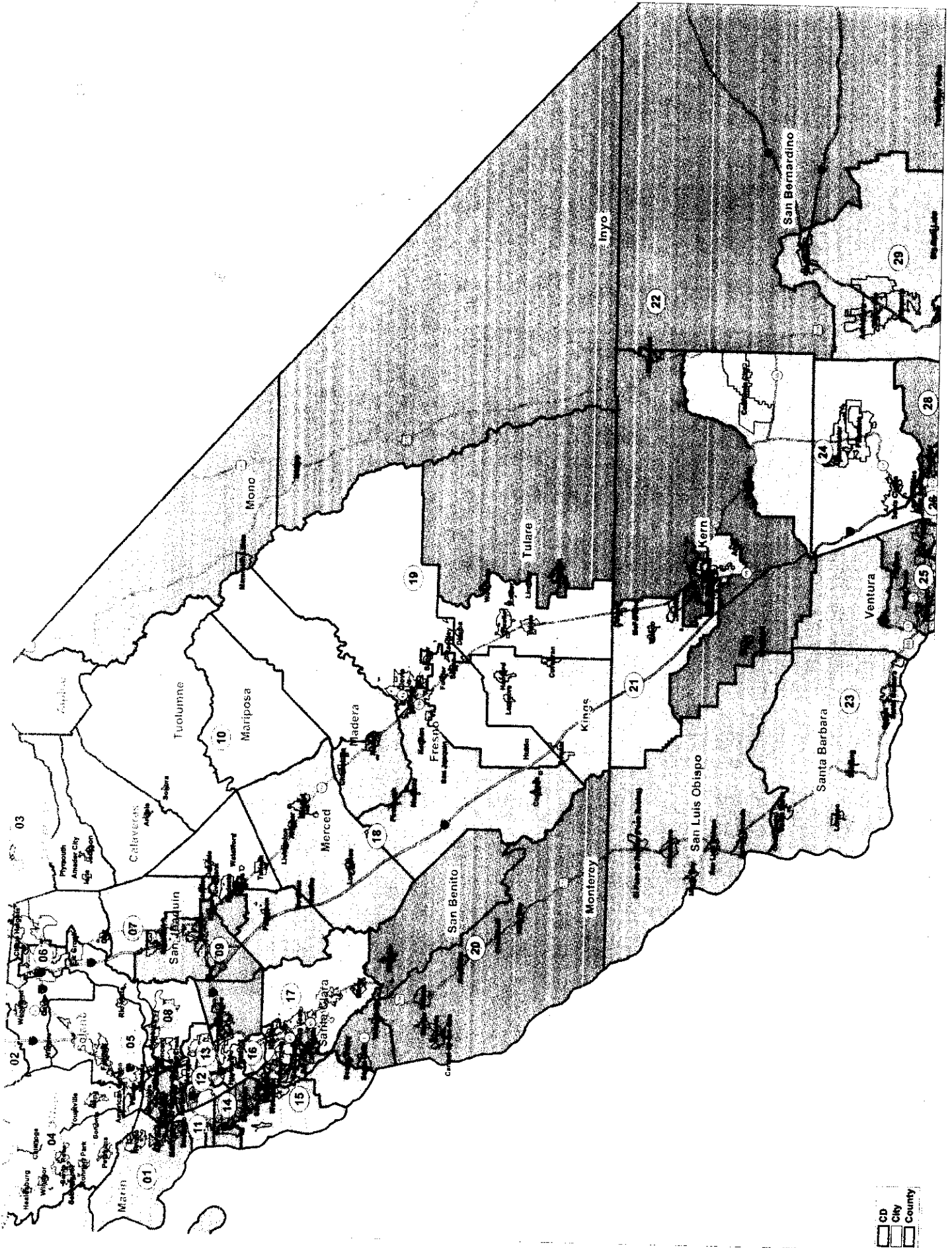
Joe Bravo, San Francisco
Faith Bautista, South San Francisco
Nora Brusuelas, Sacramento
Steve Castaneda, Chula Vista
Helen Hu, Oakland
Abel Guilin, Oakland
Lydia de los Rios, Pomona
Phillip R. Reyes, City of Duarte
Ronald Chavez, Richmond
Lindy Graham, Kentfield
David Manson, Oakland
Maurice Williams, Los Angeles
Victoria Morales, Alameda
Olis Simmons, San Francisco
Lily Hu Kram Alameda



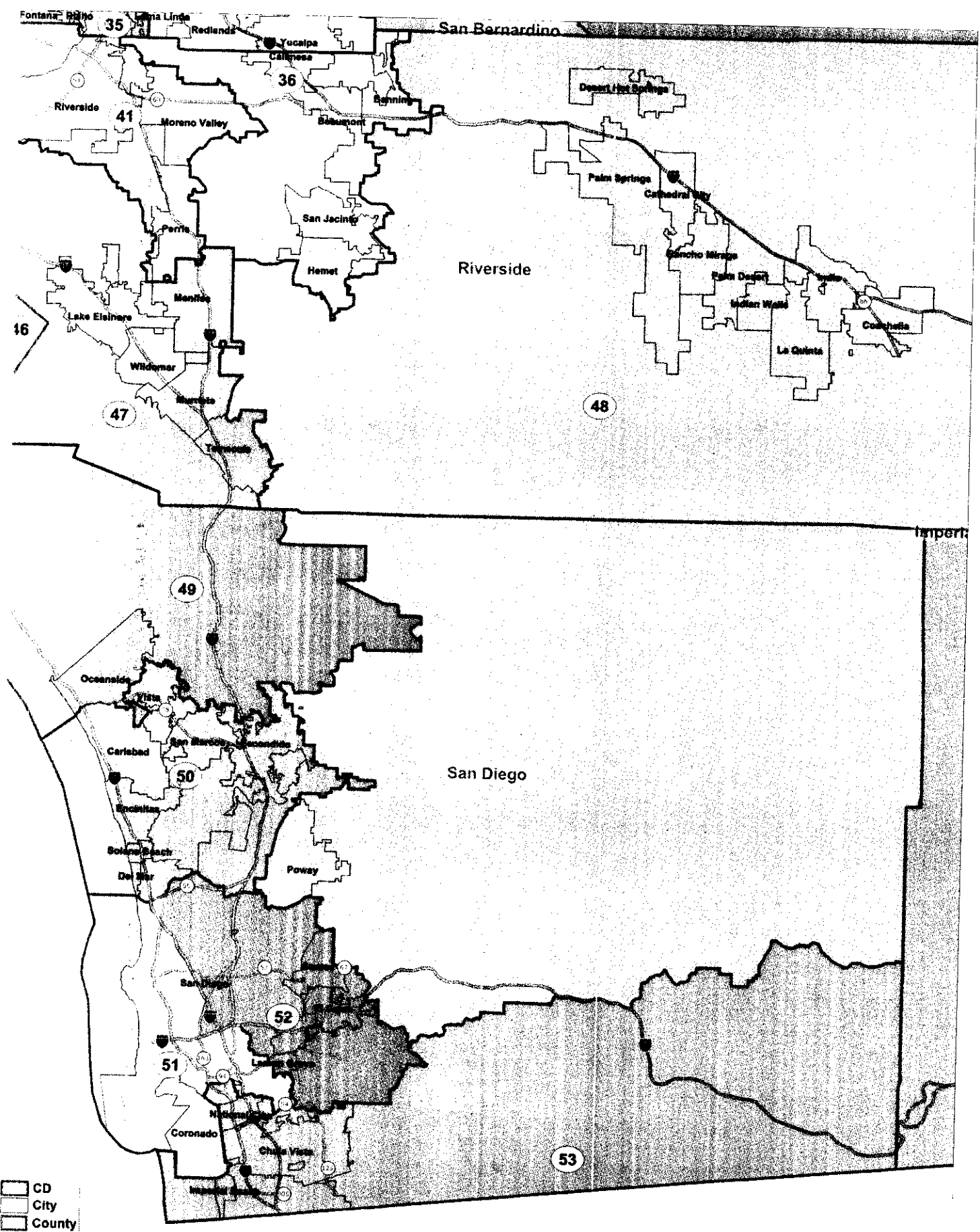
□ CD
▨ County

Proposed Senate District	Population	Deviation	% Deviation	2010 Census PL94				2009 5 Year ACS				2010 General Registration			
				DOJ Categories Voting Age Population	% Latino	% White	% Black	% Asian	DOJ Categories Citizen Voting Age Population	% Latino	% White	% Black	% Asian	% Spanish	% Matched
01	702906	1	0.0001%	17.6%	62.9%	7.3%	8.4%	9.4%	71.4%	8.2%	7.5%	7.7%	7.7%	4.1%	
02	702906	1	0.0001%	15.6%	73.8%	1.6%	4.9%	9.6%	80.9%	1.7%	3.4%	8.3%	8.3%	2.5%	
03	702905	0	0.0000%	10.1%	81.5%	1.5%	4.3%	7.1%	85.6%	1.6%	3.7%	5.8%	5.8%	2.1%	
04	702902	-3	-0.0004%	21.7%	69.3%	1.7%	4.6%	11.5%	80.3%	1.9%	3.8%	10.1%	10.1%	2.4%	
05	702905	0	0.0000%	21.3%	48.5%	10.5%	16.5%	14.7%	56.9%	11.5%	14.0%	15.6%	15.6%	7.3%	
06	702905	0	0.0000%	23.1%	42.2%	13.3%	17.2%	16.1%	52.0%	14.5%	14.2%	14.9%	14.9%	8.1%	
07	702904	-1	-0.0001%	15.3%	69.2%	4.5%	8.2%	10.4%	76.1%	4.9%	6.6%	9.1%	9.1%	4.3%	
08	702905	0	0.0000%	22.2%	51.4%	8.3%	15.3%	14.7%	61.6%	8.8%	12.8%	14.3%	14.3%	7.5%	
09	702905	0	0.0000%	31.6%	42.3%	7.3%	16.2%	22.8%	53.5%	8.2%	13.1%	21.4%	21.4%	7.6%	
10	702905	0	0.0000%	23.7%	65.0%	3.1%	5.1%	17.7%	72.5%	3.2%	3.9%	16.0%	16.0%	3.2%	
11	702904	-1	-0.0001%	14.7%	44.3%	6.3%	32.6%	10.4%	52.5%	7.8%	27.7%	10.2%	10.2%	18.3%	
12	702904	-1	-0.0001%	18.0%	38.8%	19.2%	29.4%	13.9%	46.5%	23.1%	17.5%	9.3%	9.3%	11.6%	
13	702904	-1	-0.0001%	19.4%	41.5%	6.8%	29.4%	13.9%	52.0%	7.7%	24.0%	14.5%	14.5%	15.7%	
14	702905	0	0.0000%	20.2%	42.8%	2.4%	32.0%	13.8%	52.0%	3.1%	29.2%	14.6%	14.6%	16.6%	
15	702902	-3	-0.0004%	15.6%	59.8%	3.0%	19.6%	10.2%	70.5%	3.5%	14.4%	7.9%	7.9%	11.7%	
16	702906	1	0.0001%	15.4%	30.3%	2.5%	49.8%	13.2%	43.0%	3.5%	38.7%	13.1%	13.1%	30.5%	
17	702904	-1	-0.0001%	38.8%	28.4%	3.1%	28.0%	29.9%	38.1%	3.7%	26.7%	26.4%	26.4%	21.3%	
18	702906	1	0.0001%	54.6%	31.9%	4.8%	6.6%	41.3%	45.0%	6.3%	5.3%	39.7%	39.7%	4.1%	
19	702904	-1	-0.0001%	42.5%	45.2%	2.5%	7.9%	31.4%	57.1%	3.1%	6.3%	27.7%	27.7%	3.9%	
20	702903	2	0.0003%	42.6%	46.7%	2.4%	6.4%	26.6%	61.8%	3.3%	6.1%	26.2%	26.2%	4.1%	
21	702905	0	0.0000%	65.4%	21.0%	6.6%	5.3%	50.6%	32.9%	9.8%	4.7%	51.2%	51.2%	3.7%	
22	702905	0	0.0000%	28.7%	59.9%	4.0%	4.4%	20.4%	69.0%	4.4%	3.3%	17.6%	17.6%	2.2%	
23	702905	0	0.0000%	29.0%	62.0%	2.1%	5.0%	17.6%	74.0%	2.5%	4.1%	15.4%	15.4%	2.9%	
24	702905	0	0.0000%	33.6%	47.2%	10.1%	7.1%	24.7%	55.9%	10.6%	5.6%	20.2%	20.2%	3.6%	
25	702905	0	0.0000%	39.6%	49.3%	2.0%	7.5%	27.2%	61.9%	2.4%	6.8%	24.6%	24.6%	4.1%	
26	702906	1	0.0001%	22.2%	57.9%	4.7%	13.8%	15.3%	67.9%	5.1%	10.8%	13.4%	13.4%	6.7%	
27	702905	0	0.0000%	65.6%	20.4%	3.9%	8.9%	52.4%	30.6%	6.1%	9.7%	50.7%	50.7%	5.4%	
28	702906	1	0.0001%	20.9%	57.8%	5.0%	14.9%	18.2%	63.0%	6.4%	11.4%	15.4%	15.4%	7.2%	
29	702904	-1	-0.0001%	33.3%	49.9%	8.6%	5.9%	26.6%	58.3%	9.0%	4.2%	21.7%	21.7%	3.1%	
30	702905	0	0.0000%	10.6%	72.4%	2.9%	12.8%	8.3%	78.5%	3.4%	8.9%	6.5%	6.5%	6.0%	
31	702904	-1	-0.0001%	41.2%	16.7%	23.9%	16.5%	24.5%	24.2%	36.9%	12.9%	22.7%	22.7%	8.2%	
32	702904	-1	-0.0001%	60.8%	16.2%	5.2%	16.7%	50.0%	23.6%	2.5%	17.9%	49.7%	49.7%	10.5%	
33	702911	6	0.0009%	38.1%	17.7%	1.8%	41.6%	34.2%	25.0%	8.2%	16.7%	32.9%	32.9%	27.8%	
34	702909	4	0.0006%	55.6%	23.2%	3.7%	16.4%	48.0%	31.8%	4.8%	14.4%	45.2%	45.2%	10.0%	
35	702901	-4	-0.0006%	62.9%	20.6%	8.7%	6.5%	50.0%	30.8%	11.8%	5.5%	46.7%	46.7%	4.0%	
36	702903	-2	-0.0003%	39.5%	44.1%	8.5%	5.9%	29.8%	55.0%	8.9%	4.4%	25.6%	25.6%	2.8%	
37	702905	0	0.0000%	47.8%	15.7%	27.4%	7.3%	30.6%	22.2%	38.7%	7.3%	26.6%	26.6%	5.1%	
38	702905	0	0.0000%	90.1%	2.8%	5.6%	1.0%	81.6%	6.0%	10.2%	1.3%	76.7%	76.7%	1.9%	
39	702907	2	0.0003%	60.7%	19.6%	4.1%	14.3%	54.6%	26.1%	4.8%	13.5%	52.3%	52.3%	9.1%	

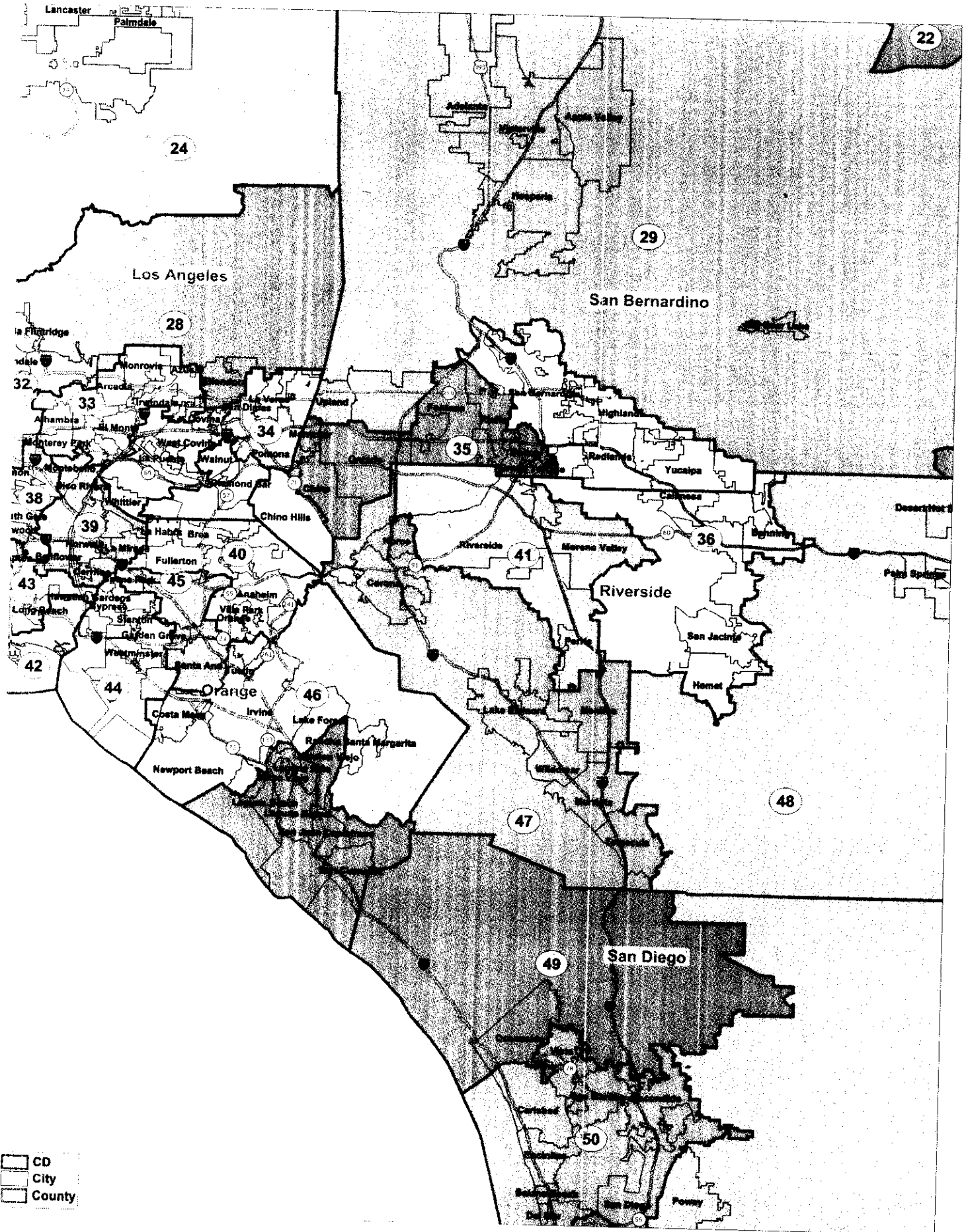
Proposed Senate District	Population	Deviation	% Deviation	2010 Census PL94				2009 5 Year ACS				2010 General Registration	
				DOJ Categories Voting Age Population	% White	% Black	% Asian	DOJ Categories Citizen Voting Age Population	% White	% Black	% Asian	% Spanish	% Matched
40	702907	2	0.0003%	24.2%	44.7%	2.3%	27.5%	19.1%	55.0%	2.9%	21.9%	17.8%	15.4%
41	702905	0	0.0000%	49.7%	31.3%	10.0%	7.1%	36.5%	43.6%	12.0%	6.0%	33.2%	3.8%
42	702905	0	0.0000%	23.2%	53.5%	4.8%	16.6%	18.7%	61.8%	5.1%	12.9%	14.5%	8.9%
43	702904	-1	-0.0001%	45.9%	15.6%	20.1%	15.8%	32.1%	21.9%	27.8%	15.0%	30.6%	7.2%
44	702903	-2	-0.0003%	21.8%	45.5%	1.8%	29.2%	15.4%	56.9%	1.9%	24.2%	13.6%	20.3%
45	702904	-1	-0.0001%	64.3%	18.7%	1.9%	13.9%	45.9%	33.8%	3.1%	15.8%	45.0%	12.8%
46	702909	4	0.0006%	16.6%	59.2%	1.6%	21.2%	11.3%	69.6%	2.0%	15.8%	9.7%	11.2%
47	702905	0	0.0000%	31.8%	50.9%	5.5%	9.9%	24.5%	59.9%	6.1%	7.5%	21.1%	4.2%
48	702906	1	0.0001%	34.3%	57.3%	2.7%	3.9%	22.9%	68.7%	3.2%	3.3%	20.3%	2.1%
49	702905	0	0.0000%	20.5%	67.2%	2.3%	7.9%	13.3%	75.6%	2.7%	6.6%	10.4%	4.1%
50	702904	-1	-0.0001%	23.6%	61.8%	2.0%	10.9%	13.8%	74.3%	2.3%	8.2%	11.5%	5.3%
51	702904	-1	-0.0001%	23.7%	52.3%	7.7%	14.1%	15.8%	62.9%	8.4%	11.2%	14.4%	6.1%
52	702903	-2	-0.0003%	18.5%	59.0%	5.9%	14.2%	14.5%	66.2%	6.1%	11.2%	12.8%	6.3%
53	702902	-3	-0.0004%	61.8%	20.7%	4.9%	10.7%	51.4%	29.8%	6.5%	10.3%	52.5%	5.4%



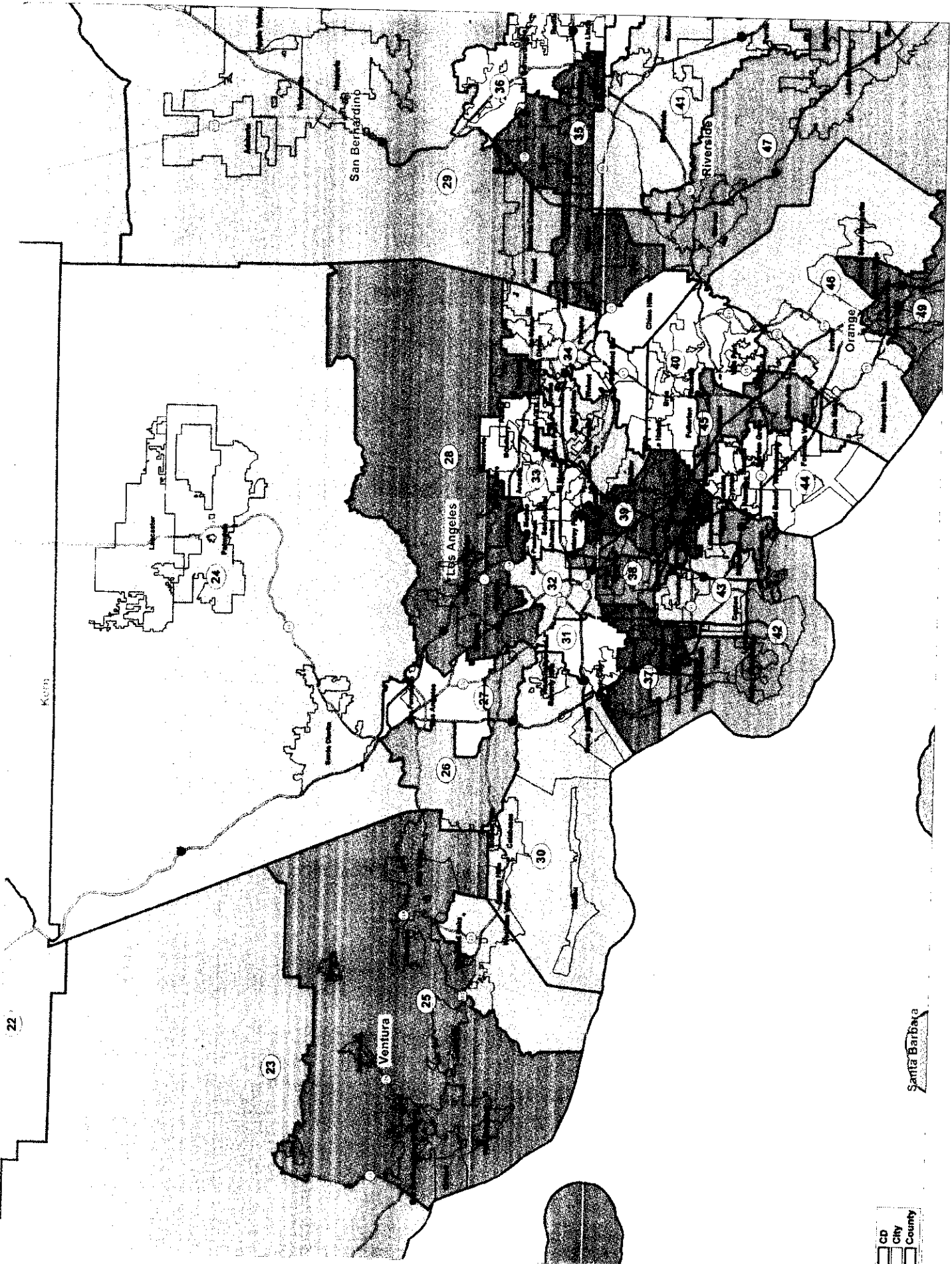
CD
 City
 County



- CD
- City
- County



CD
 City
 County



CD
 City
 County

Santa Barbara

Los Angeles

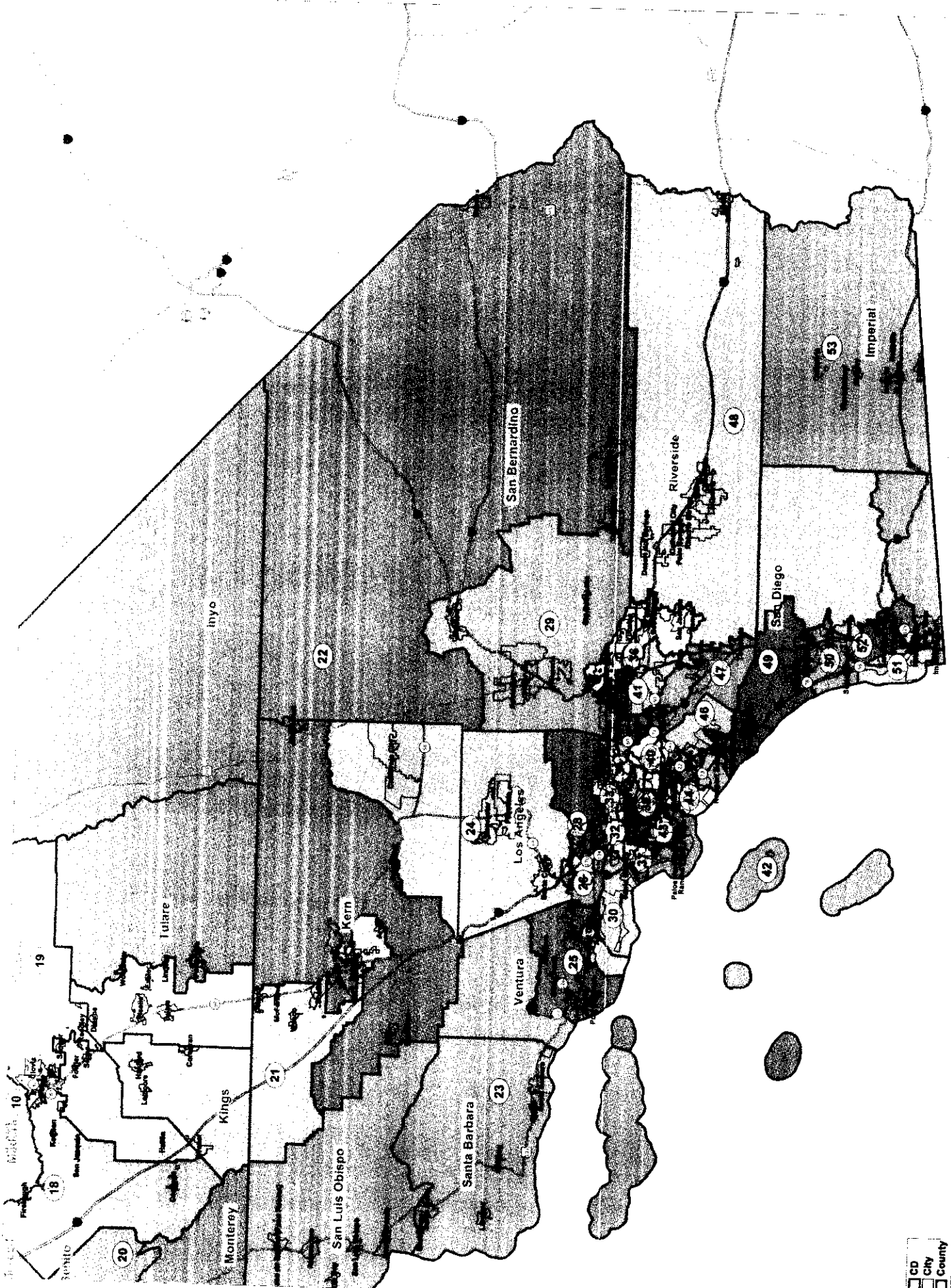
San Bernardino

Riverside

Orange

Ventura

Kern



CD
 City
 County

District	County Name	TYPE	City Name	Population
01	Contra Costa	Whole City	El Cerrito	23549
		Whole City	Pinole	18390
		Whole City	Richmond	103701
		Whole City	San Pablo	29139
		Unincorporated		42519
	Del Norte	Whole County		28610
	Humboldt	Whole County		134623
	Marin	Whole County		252409
	Mendocino	Whole City	Fort Bragg	7273
		Whole City	Point Arena	449
		Whole City	Willits	4888
		Unincorporated		35272
	Sonoma	Unincorporated		22084
02	Butte	Whole City	Biggs	1707
		Whole City	Chico	86187
		Whole City	Gridley	6584
		Whole City	Oroville	15546
		Unincorporated		68065
	Colusa	Whole County		21419
	Glenn	Whole County		28122
	Shasta	Whole County		177223
	Siskiyou	Whole County		44900
	Sutter	Whole County		94737
	Tehama	Whole County		63463
	Trinity	Whole County		13786
	Yolo	Unincorporated		9012
	Yuba	Whole County		72155
03	Butte	Whole City	Paradise	26218
		Unincorporated		15693
	El Dorado	Whole County		181058
	Lassen	Whole County		34895
	Modoc	Whole County		9686
	Nevada	Whole County		98764
	Placer	Whole City	Auburn	13330
		Whole City	Colfax	1963
		Whole City	Lincoln	42819
		Whole City	Rocklin	56974
		Discontiguous Part	Roseville	118785
		Unincorporated		79473
	Plumas	Whole County		20007
	Sierra	Whole County		3240

District	County Name	TYPE	City Name	Population		
04	Lake	Whole County		64665		
		Mendocino	Whole City	Ukiah	16075	
			Unincorporated		23884	
	Napa	Whole County		136484		
		Sonoma	Whole City	Cloverdale	8618	
			Whole City	Cotati	7265	
			Whole City	Healdsburg	11254	
			Whole City	Petaluma	57941	
			Whole City	Rohnert Park	40971	
			Whole City	Santa Rosa	167815	
			Whole City	Sebastopol	7379	
			Whole City	Sonoma	10648	
			Whole City	Windsor	26801	
			Unincorporated		123102	
05	Contra Costa	Whole City	Hercules	24060		
		Whole City	Martinez	35824		
		Unincorporated		28828		
	Sacramento	Unincorporated		9012		
		Solano	Whole County		413344	
	Yolo	Whole City	Davis	65622		
		Whole City	West Sacramento	48744		
		Whole City	Winters	6624		
		Whole City	Woodland	55468		
		Unincorporated		15379		
06	Sacramento	Whole City	Sacramento	466488		
		Unincorporated		236417		
07	Placer	Whole City	Loomis	6430		
		Discontiguous Part	Roseville	3	0.0%	
		Unincorporated		28655		
	Sacramento	Whole City	Citrus Heights	83301		
		Whole City	Folsom	72203		
		Whole City	Galt	23647		
		Whole City	Rancho Cordova	64776		
		Unincorporated		300997		
	San Joaquin	Whole City	Escalon	7132		
		Whole City	Lodi	62134		
Unincorporated			53626			

District	County Name	TYPE	City Name	Population		
08	Contra Costa	Whole City	Antioch	102372		
		Whole City	Brentwood	51481		
		Whole City	Clayton	10897		
		Whole City	Concord	122067		
		Whole City	Oakley	35432		
		Whole City	Pittsburg	63264		
		Whole City	Pleasant Hill	33152		
		Whole City	Walnut Creek	64173		
	Sacramento	Unincorporated			58120	
		Whole City	Elk Grove	153015		
		Whole City	Isleton	804		
		Unincorporated			8128	
09	Alameda	Whole City	Livermore	80968		
		Split City	Pleasanton	42716	60.8%	
		Unincorporated		3448		
	San Joaquin	Whole City	Lathrop	18023		
		Whole City	Manteca	67096		
		Whole City	Ripon	14297		
		Whole City	Stockton	291707		
		Whole City	Tracy	82922		
		Unincorporated		88369		
		Stanislaus	Discontiguous Part	Modesto	0	0.0%
	Unincorporated			13359		
	10	Amador	Whole County		38091	
Whole County				45578		
Calaveras		Split City	Fresno	124936	25.3%	
		Unincorporated		16975		
Madera		Unincorporated		46931		
Mariposa		Whole County		18251		
		Whole City	Hughson	6640		
Stanislaus		Whole City	Oakdale	20675		
		Whole City	Riverbank	22678		
		Whole City	Turlock	68549		
		Whole City	Waterford	8456		
		Split City	Modesto	169667	84.3%	
		Unincorporated		60113		
		Whole County		55365		
Tuolumne						
11	San Francisco	Split City	San Francisco	702904	87.3%	

District	County Name	TYPE	City Name	Population	
12	Alameda	Whole City	Alameda	73812	
		Whole City	Albany	18539	
		Whole City	Berkeley	112580	
		Whole City	Emeryville	10080	
		Whole City	Oakland	390724	
		Whole City	Piedmont	10667	
		Split City	Hayward	178	0.1%
		Unincorporated		86324	
13	Alameda	Whole City	Dublin	46036	
		Whole City	San Leandro	84950	
		Whole City	Union City	69516	
		Split City	Fremont	77274	36.1%
		Split City	Hayward	144008	99.9%
		Split City	Pleasanton	27569	39.2%
		Unincorporated		51494	
	Contra Costa	Whole City	Danville	42039	
		Whole City	Lafayette	23893	
		Whole City	Moraga	16016	
		Whole City	Orinda	17643	
		Whole City	San Ramon	72148	
		Unincorporated		30318	
		14	San Francisco	Split City	San Francisco
Whole City	Belmont			25835	
San Mateo	Whole City		Brisbane	4282	
	Whole City		Burlingame	28806	
	Whole City		Colma	1792	
	Whole City		Daly City	101123	
	Whole City		Foster City	30567	
	Whole City		Hillsborough	10825	
	Whole City		Millbrae	21532	
	Whole City		Pacifica	37234	
	Whole City		Redwood City	76815	
	Whole City		San Bruno	41114	
	Whole City		San Carlos	28406	
	Whole City		San Mateo	97207	
	Whole City		South San Francisco	63632	
	Unincorporated			31404	

District	County Name	TYPE	City Name	Population	
15	San Mateo	Whole City	Atherton	6914	
		Whole City	East Palo Alto	28155	
		Whole City	Half Moon Bay	11324	
		Whole City	Menlo Park	32026	
		Whole City	Portola Valley	4353	
		Whole City	Woodside	5287	
		Unincorporated		29818	
	Santa Clara	Whole City	Los Altos	28976	
		Whole City	Los Altos Hills	7922	
		Whole City	Los Gatos	29413	
		Whole City	Monte Sereno	3341	
		Whole City	Mountain View	74066	
		Whole City	Palo Alto	64403	
		Whole City	Saratoga	29926	
		Split City	Campbell	38782	98.6%
		Split City	San Jose	248450	26.3%
		Santa Cruz	Unincorporated		29941
Discontiguous Part	Santa Cruz		0	0.0%	
Unincorporated			29805		
16	Alameda	Whole City	Newark	42573	
	Santa Clara	Split City	Fremont	136815	63.9%
		Whole City	Cupertino	58302	
		Whole City	Milpitas	66790	
		Whole City	Santa Clara	116468	
		Whole City	Sunnyvale	140081	
		Split City	San Jose	140483	14.9%
		Unincorporated		1394	
17	Santa Clara	Whole City	Gilroy	48821	
		Whole City	Morgan Hill	37882	
		Split City	Campbell	567	1.4%
		Split City	San Jose	557009	58.9%
		Unincorporated		58625	

District	County Name	TYPE	City Name	Population	
18	Fresno	Whole City	Coalinga	13380	
		Whole City	Firebaugh	7549	
		Whole City	Kerman	13544	
		Whole City	Mendota	11014	
		Whole City	San Joaquin	4001	
		Split City	Fresno	111033	22.4%
	Madera	Unincorporated		38342	
		Whole City	Chowchilla	18720	
	Merced	Whole City	Madera	61416	
		Unincorporated		23798	
		Whole County		255793	
	Stanislaus	Whole City	Ceres	45417	
		Whole City	Newman	10224	
		Whole City	Patterson	20413	
		Split City	Modesto	31498	15.7%
		Unincorporated		36764	
19	Fresno	Whole City	Clovis	95631	
		Whole City	Kingsburg	11382	
		Whole City	Orange Cove	9078	
		Whole City	Reedley	24194	
		Discontiguous Part	Parlier	0	0.0%
		Split City	Fresno	150720	30.5%
	Tulare	Unincorporated		68205	
		Whole City	Dinuba	21453	
		Whole City	Exeter	10334	
		Whole City	Farmersville	10588	
		Whole City	Lindsay	11768	
		Whole City	Tulare	59278	
		Whole City	Visalia	124442	
		Whole City	Woodlake	7279	
		Unincorporated		98552	
20	Monterey	Whole County		415057	
		Whole County		55269	
	San Benito	Whole City	Capitola	9918	
		Whole City	Scotts Valley	11580	
	Santa Cruz	Whole City	Watsonville	51199	
		Discontiguous Part	Santa Cruz	59946	100.0%
		Unincorporated		99934	

District	County Name	TYPE	City Name	Population		
21	Fresno	Whole City	Fowler	5570		
		Whole City	Huron	6754		
		Whole City	Sanger	24270		
		Whole City	Selma	23219		
		Discontiguous Part	Parlier	14494	100.0%	
		Split City	Fresno	107976	21.8%	
		Unincorporated		48183		
	Kern	Whole City	Arvin	19304		
		Whole City	Delano	53041		
		Whole City	McFarland	12707		
		Whole City	Shafter	16988		
		Whole City	Wasco	25545		
		Split City	Bakersfield	84684	24.4%	
		Unincorporated		107188		
	Kings	Whole County		152982		
	22	Alpine	Whole County		1175	
		Inyo	Whole County		18546	
Kern		Whole City	Maricopa	1154		
		Whole City	Ridgecrest	27616		
		Whole City	Taft	9327		
		Whole City	Tehachapi	14414		
		Split City	Bakersfield	262799	75.6%	
Unincorporated			157779			
Mono		Whole County		14202		
San Bernardino		Whole City	Needles	4844		
		Whole City	Twentynine Palms	25048		
		Whole City	Yucca Valley	20700		
		Unincorporated		46816		
Tulare		Whole City	Porterville	54165		
		Unincorporated		44320		
23	San Luis Obispo	Whole County		269637		
	Santa Barbara	Whole County		423895		
	Ventura	Unincorporated		9373		
24	Kern	Whole City	California City	14120		
		Unincorporated		32965		
	Los Angeles	Whole City	Lancaster	156633		
		Whole City	Palmdale	152750		
		Whole City	Santa Clarita	176320		
		Split City	Los Angeles	0	0.0%	
		Unincorporated		170117		

District	County Name	TYPE	City Name	Population	
25	Ventura	Whole City	Camarillo	65201	
		Whole City	Fillmore	15002	
		Whole City	Moorpark	34421	
		Whole City	Ojai	7461	
		Whole City	Oxnard	197899	
		Whole City	Port Hueneme	21723	
		Whole City	San Buenaventura (Ventura)	106433	
		Whole City	Santa Paula	29321	
		Whole City	Simi Valley	124237	
		Split City	Thousand Oaks	22544	17.8%
		Unincorporated		78663	
26	Los Angeles	Split City	Los Angeles	700520	18.5%
		Unincorporated		2386	
27	Los Angeles	Whole City	San Fernando	23645	
		Split City	Los Angeles	679075	17.9%
		Unincorporated		185	
28	Los Angeles	Whole City	Burbank	103340	
		Whole City	Glendale	191719	
		Whole City	Glendora	50073	
		Whole City	La Cañada Flintridge	20246	
		Whole City	Pasadena	137122	
		Whole City	Sierra Madre	10917	
		Split City	Los Angeles	115014	3.0%
		Unincorporated		74475	
29	San Bernardino	Whole City	Adelanto	31765	
		Whole City	Apple Valley	69135	
		Whole City	Barstow	22639	
		Whole City	Big Bear Lake	5019	
		Whole City	Hesperia	90173	
		Whole City	Rancho Cucamonga	165269	
		Whole City	Upland	73732	
		Whole City	Victorville	115903	
		Unincorporated		129269	

District	County Name	TYPE	City Name	Population	
30	Los Angeles	Whole City	Agoura Hills	20330	
		Whole City	Beverly Hills	34109	
		Whole City	Calabasas	23058	
		Whole City	Hidden Hills	1856	
		Whole City	Malibu	12645	
		Whole City	Santa Monica	89736	
		Whole City	West Hollywood	34399	
		Whole City	Westlake Village	8270	
		Split City	Los Angeles	347120	9.2%
	Ventura	Unincorporated		20342	
		Split City	Thousand Oaks	104139	82.2%
31	Los Angeles	Unincorporated		6901	
		Whole City	Culver City	38883	
		Discontiguous Part	Inglewood	286	0.3%
		Split City	Los Angeles	646162	17.0%
32	Los Angeles	Unincorporated		17573	
		Split City	Los Angeles	700691	18.5%
33	Los Angeles	Unincorporated		2213	
		Whole City	Alhambra	83089	
		Whole City	Arcadia	56364	
		Whole City	Azusa	46361	
		Whole City	Bradbury	1048	
		Whole City	Duarte	21321	
		Whole City	El Monte	113475	
		Whole City	Irwindale	1422	
		Whole City	Monrovia	36590	
		Whole City	Monterey Park	60269	
		Whole City	Rosemead	53764	
		Whole City	San Gabriel	39718	
		Whole City	San Marino	13147	
		Whole City	South El Monte	20116	
		Whole City	South Pasadena	25619	
		Whole City	Temple City	35558	
		Discontiguous Part	Whittier	0	0.0%
		Split City	Covina	13186	27.6%
		Split City	Industry	0	0.0%
		Unincorporated		81864	

District	County Name	TYPE	City Name	Population		
34	Los Angeles	Whole City	Baldwin Park	75390		
		Whole City	Claremont	34926		
		Whole City	La Puente	39816		
		Whole City	La Verne	31063		
		Whole City	Pomona	149058		
		Whole City	San Dimas	33371		
		Whole City	West Covina	106098		
		Split City	Covina	34610	72.4%	
		Split City	Industry	205	93.6%	
		Split City	Whittier	39946	46.8%	
			Unincorporated		158426	
35	San Bernardino	Whole City	Chino	77983		
		Whole City	Colton	52154		
		Whole City	Fontana	196069		
		Whole City	Grand Terrace	12040		
		Whole City	Montclair	36664		
		Whole City	Ontario	163924		
		Split City	Rialto	97896	98.7%	
			Unincorporated		66171	
36	Riverside	Whole City	Banning	29603		
		Whole City	Beaumont	36877		
		Whole City	Calimesa	7879		
		Whole City	Hemet	78657		
		Whole City	San Jacinto	44199		
	San Bernardino	Unincorporated		48490		
		Whole City	Highland	53104		
		Whole City	Loma Linda	23261		
		Whole City	Redlands	68747		
		Whole City	San Bernardino	209924		
		Whole City	Yucaipa	51367		
		Split City	Rialto	1275	1.3%	
			Unincorporated		49520	
37	Los Angeles	Whole City	Gardena	58829		
		Whole City	Hawthorne	84293		
		Whole City	Lawndale	32769		
		Discontiguous Part	Inglewood	109387	99.7%	
		Split City	Los Angeles	324090	8.5%	
		Split City	Torrance	0	0.0%	
			Unincorporated		93537	

District	County Name	TYPE	City Name	Population		
38	Los Angeles	Whole City	Bell	35477		
		Whole City	Bell Gardens	42072		
		Whole City	Commerce	12823		
		Whole City	Cudahy	23805		
		Whole City	Huntington Park	58114		
		Whole City	Lynwood	69772		
		Whole City	Maywood	27395		
		Whole City	Paramount	54098		
		Whole City	South Gate	94396		
		Whole City	Vernon	112		
		Split City	Los Angeles	78796	2.1%	
		Unincorporated		206045		
		39	Los Angeles	Whole City	Artesia	16522
Whole City	Bellflower			76616		
Whole City	Cerritos			49041		
Whole City	Downey			111772		
Whole City	La Mirada			48527		
Whole City	Montebello			62500		
Whole City	Norwalk			105549		
Whole City	Pico Rivera			62942		
Whole City	Santa Fe Springs			16223		
Split City	Long Beach			11720	2.5%	
Split City	Whittier			45385	53.2%	
Unincorporated				96110		
40	Los Angeles			Whole City	Diamond Bar	55544
		Whole City	La Habra Heights	5325		
		Whole City	Walnut	29172		
		Split City	Industry	14	6.4%	
	Orange	Unincorporated			45994	
		Whole City	Brea	39282		
		Whole City	La Habra	60239		
		Whole City	Villa Park	5812		
		Whole City	Yorba Linda	64234		
		Split City	Anaheim	57960	17.2%	
		Split City	Buena Park	16070	20.0%	
		Split City	Fullerton	90528	67.0%	
		Split City	Orange	102684	75.3%	
		Split City	Placentia	41718	82.6%	
		Unincorporated			13532	
		San Bernardino	Whole City	Chino Hills	74799	

District	County Name	TYPE	City Name	Population	
41	Riverside	Whole City	Moreno Valley	193365	
		Whole City	Perris	68386	
		Whole City	Riverside	303871	
		Unincorporated		137283	
42	Los Angeles	Whole City	Avalon	3728	
		Whole City	El Segundo	16654	
		Whole City	Hermosa Beach	19506	
		Whole City	Lomita	20256	
		Whole City	Manhattan Beach	35135	
		Whole City	Palos Verdes Estates	13438	
		Whole City	Rancho Palos Verdes	41643	
		Whole City	Redondo Beach	66748	
		Whole City	Rolling Hills	1860	
		Whole City	Rolling Hills Estates	8067	
		Split City	Long Beach	200423	43.4%
		Split City	Los Angeles	124192	3.3%
		Split City	Torrance	145438	100.0%
		Unincorporated		5817	
43	Los Angeles	Whole City	Carson	91714	
		Whole City	Compton	96455	
		Whole City	Hawaiian Gardens	14254	
		Whole City	Lakewood	80048	
		Whole City	Signal Hill	11016	
		Split City	Long Beach	250114	54.1%
		Split City	Los Angeles	76961	2.0%
		Unincorporated		82342	
44	Orange	Whole City	Cypress	47802	
		Whole City	La Palma	15568	
		Whole City	Los Alamitos	11449	
		Whole City	Seal Beach	24168	
		Whole City	Stanton	38186	
		Whole City	Westminster	89701	
		Split City	Anaheim	71452	21.2%
		Split City	Buena Park	29109	36.1%
		Split City	Fountain Valley	54478	98.5%
		Split City	Garden Grove	117890	69.0%
		Split City	Huntington Beach	165329	87.0%
		Split City	Santa Ana	5035	1.6%
		Unincorporated		32736	

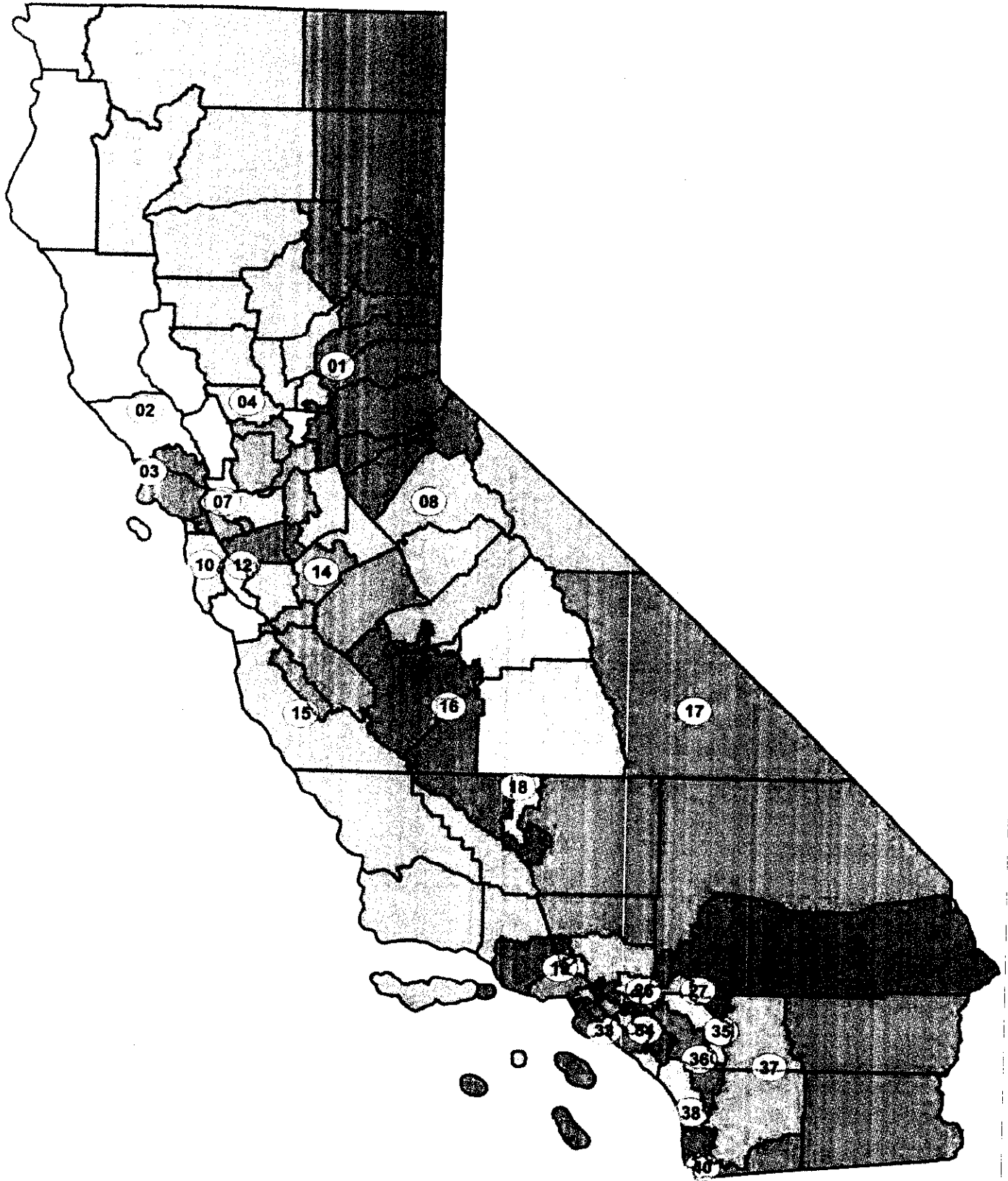
District	County Name	TYPE	City Name	Population		
45	Orange	Split City	Anaheim	206853	61.5%	
		Split City	Buena Park	35351	43.9%	
		Split City	Fountain Valley	835	1.5%	
		Split City	Fullerton	44633	33.0%	
		Split City	Garden Grove	52993	31.0%	
		Split City	Orange	33732	24.7%	
		Split City	Placentia	8815	17.4%	
		Split City	Santa Ana	310005	95.5%	
		Split City	Tustin	9368	12.4%	
			Unincorporated		319	
46	Orange	Whole City	Costa Mesa	109960		
		Whole City	Irvine	212375		
		Whole City	Lake Forest	77264		
		Whole City	Newport Beach	85186		
		Whole City	Rancho Santa Margarita	47853		
		Split City	Huntington Beach	24663	13.0%	
		Split City	Santa Ana	9488	2.9%	
		Split City	Tustin	66172	87.6%	
			Unincorporated		69948	
47	Riverside	Whole City	Canyon Lake	10561		
		Whole City	Corona	152374		
		Whole City	Lake Elsinore	51821		
		Whole City	Menifee	77519		
		Whole City	Murrieta	103466		
		Whole City	Norco	27063		
		Whole City	Temecula	100097		
		Whole City	Wildomar	32176		
			Unincorporated		147828	
48	Riverside	Whole City	Blythe	20817		
		Whole City	Cathedral City	51200		
		Whole City	Coachella	40704		
		Whole City	Desert Hot Springs	25938		
		Whole City	Indian Wells	4958		
		Whole City	Indio	76036		
		Whole City	La Quinta	37467		
		Whole City	Palm Desert	48445		
		Whole City	Palm Springs	44552		
		Whole City	Rancho Mirage	17218		
			Unincorporated		170791	
		San Diego	Whole City	Poway	47811	
			Discontiguous Part	Escondido	0	0.0%
	Unincorporated			116969		

District	County Name	TYPE	City Name	Population	
49	Orange	Whole City	Aliso Viejo	47823	
		Whole City	Dana Point	33351	
		Whole City	Laguna Beach	22723	
		Whole City	Laguna Hills	30344	
		Whole City	Laguna Niguel	62979	
		Whole City	Laguna Woods	16192	
		Whole City	Mission Viejo	93305	
		Whole City	San Clemente	63522	
		Whole City	San Juan Capistrano	34593	
		Unincorporated		4625	
	San Diego	Whole City	Oceanside	167086	
		Unincorporated		126362	
50	San Diego	Whole City	Carlsbad	105328	
		Whole City	Del Mar	4161	
		Whole City	Encinitas	59518	
		Whole City	San Marcos	83781	
		Whole City	Solana Beach	12867	
		Whole City	Vista	93834	
		Discontiguous Part	Escondido	143911	100.0%
		Split City	San Diego	138535	10.6%
Unincorporated		60969			
51	San Diego	Whole City	Coronado	18912	
		Split City	San Diego	683992	52.3%
		Unincorporated		0	
52	San Diego	Whole City	El Cajon	99478	
		Whole City	La Mesa	57065	
		Whole City	Lemon Grove	25320	
		Whole City	Santee	53413	
		Split City	San Diego	321481	24.6%
		Unincorporated		146146	
53	Imperial San Diego	Whole County		174528	
		Whole City	Chula Vista	243916	
		Whole City	Imperial Beach	26324	
		Whole City	National City	58582	
		Split City	San Diego	163394	12.5%
		Unincorporated		36158	

Communities of Interest and Affected Districts

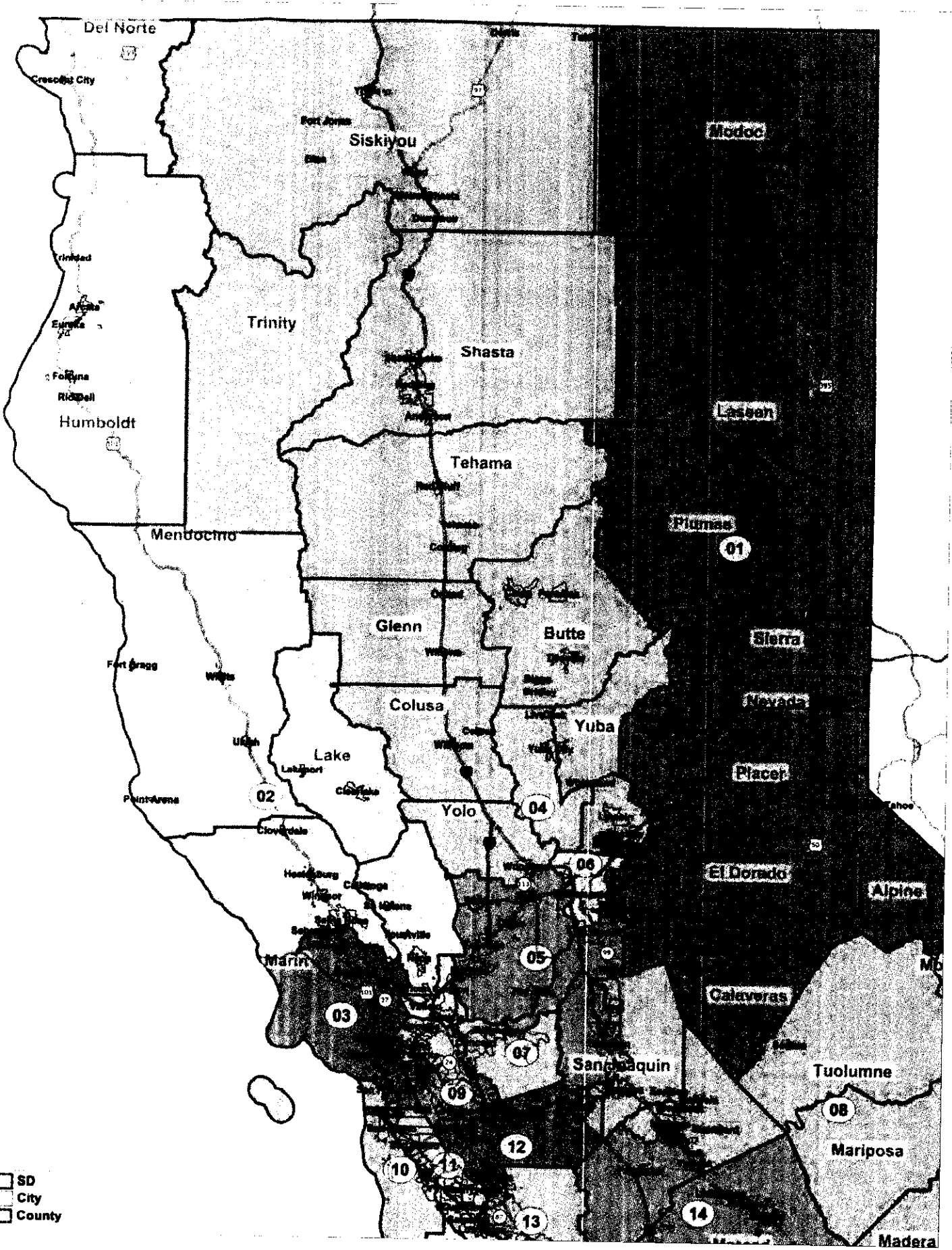
- North Coast; CD 1, SD 2
- North I5 corridor; CD 2, SD 4
- Northeast, Highway 395, I80; CD 3, SD 1
- Wine Country; CD 4, SD 2
- Yolo, Solano, I80, UC Davis; CD 5, SD 5
- NE San Francisco, Marin County; SD 3
- SW San Francisco, Daly City, South San Francisco; CD 14, SD 10
- Hollister, Watsonville, Salinas, Gilroy, agriculture; SD 14
- Central Valley, I5, Highway 99, agriculture; CDs 10,18,19,21,22, SDs 8,14,16,17,18
- Central Coast; CDs 20,23, SD 15
- Montclair, Chino, Ontario, Fontana, Rialto; CD 35, SD 26
- Riverside I15 corridor; CD 47, SD 36
- Riverside, Moreno Valley; CD 41, SD 35
- San Fernando Valley, East/West, Ventura Blvd; CDs 26,27, SDs 20,23
- Santa Monica Mountains; CD 30, SD 23
- Pasadena, Glendale, Burbank, and foothill communities, Angeles National Forest; CD 28, SD 21
- Monterey Park, Alhambra, Rosemead, San Gabriel, Temple City, Arcadia, San Marino; CD 33, SD 25
- Walnut, Diamond Bar, La Habra Heights, Brea, Chino Hills; CD 40, SD 25
- Downey, Norwalk, Cerritos, Bellflower, Santa Fe Springs, South Whittier; CD 39, SD 30
- Compton, Carson, Western Long Beach; CD 43, SD 29
- South East Cities Vernon, Bell, Commerce, Huntington Park, Maywood, Bell Gardens, Southgate, Lynwood, Paramount (710 Freeway); CD 38, SD 30
- Northeast LA City, Highland Park, El Sereno, Boyle Heights, China Town, Little Tokyo, Eagle Rock, Echo Park, Westlake, Pico Union; CD 32, SD 24

- Southwest LA, Baldwin Hills, Crenshaw, Culver City, View Park, Windsor Hills, Ladera Heights, I10; CD 31, SD 28
- South LA, Watts, Inglewood, Hawthorne, Lawndale, Gardena; CD 37, SD 29
- LA South Bay, Palos Verdes Peninsula; CD 42, SD 32
- South Coast, I5; CD 49, SD 38

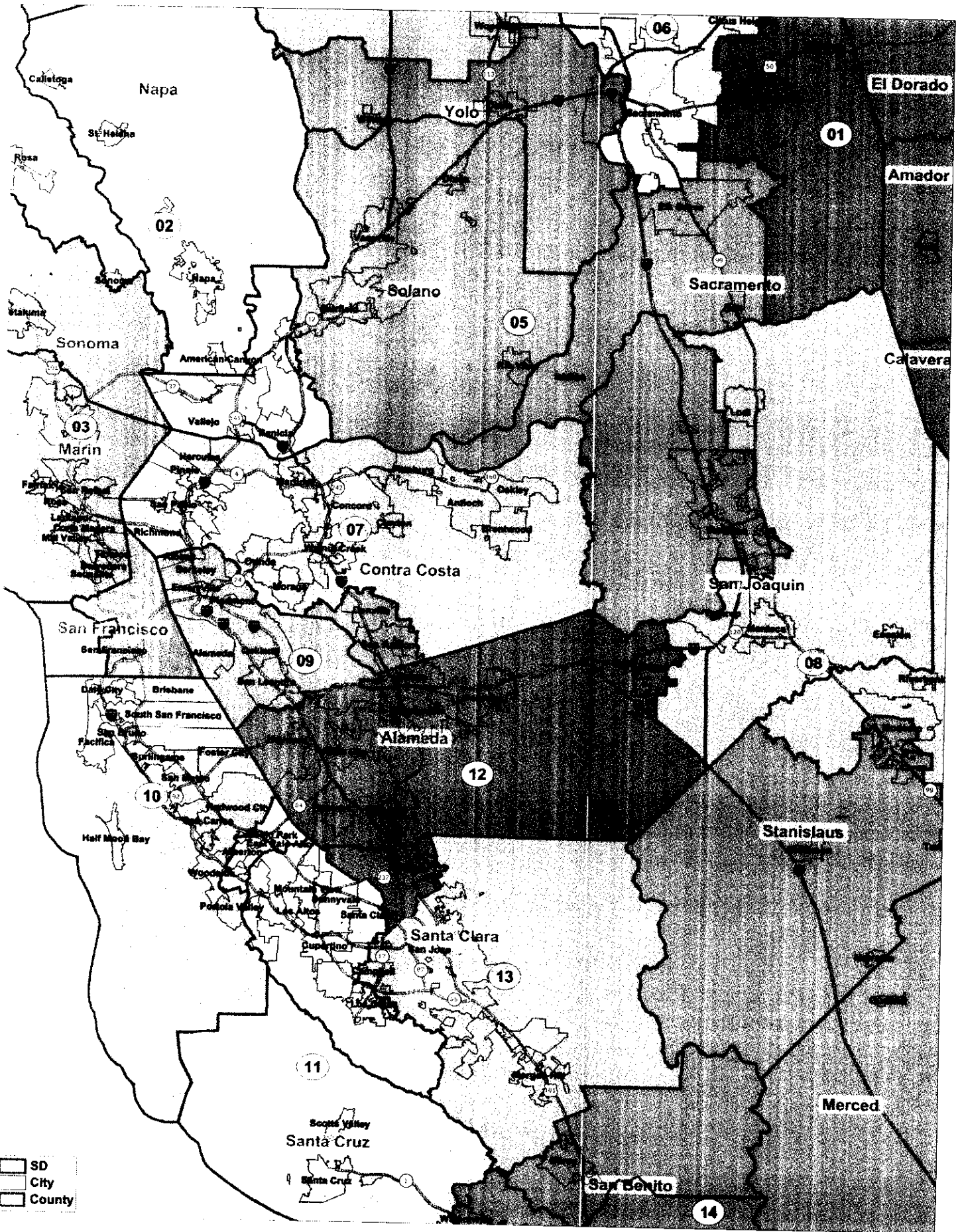


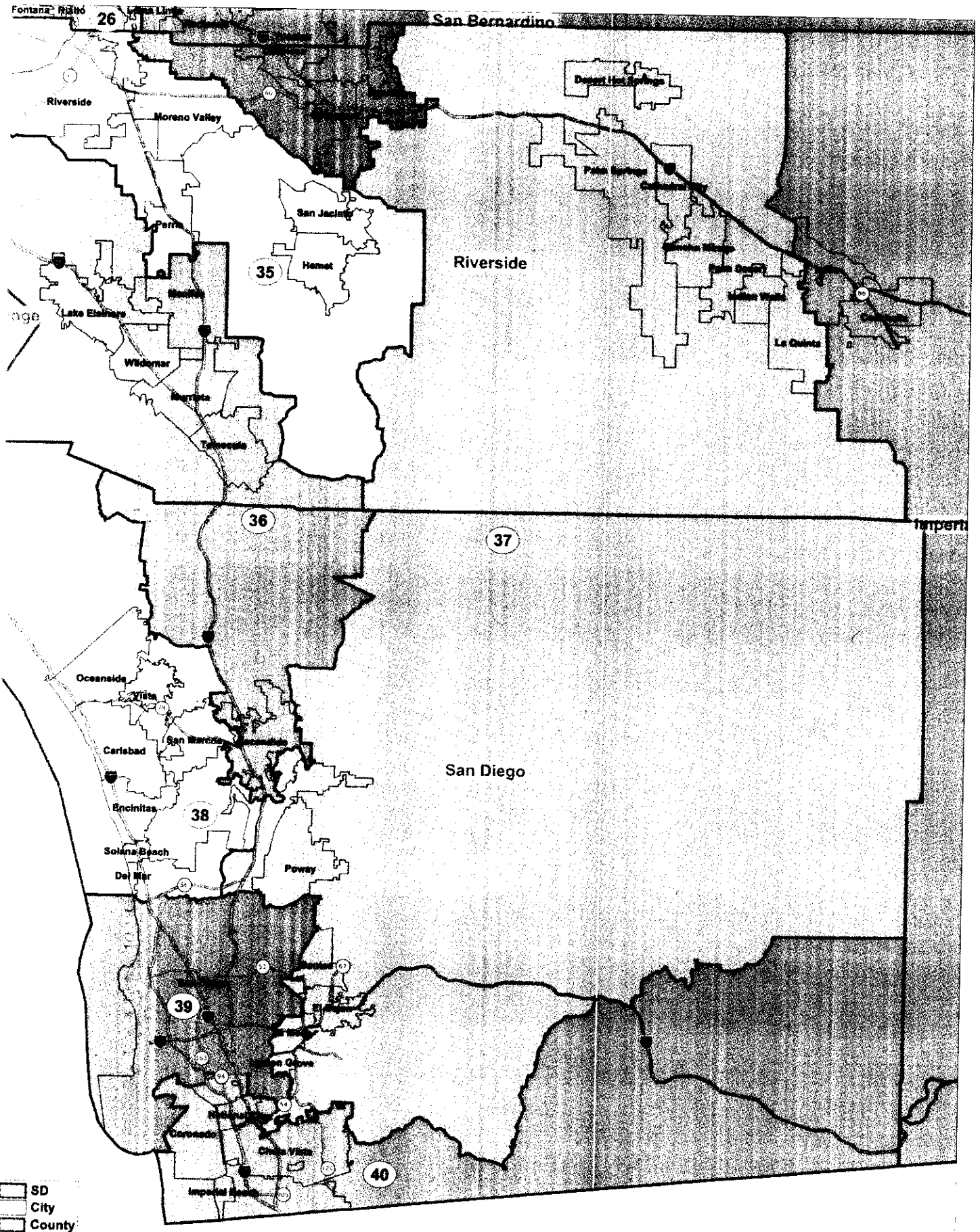
SD
County

Proposed Senate District	Population			Deviation			% Deviation			2010 Census P194			2010 Census P194			2010 Census P194			2009 5 Year ACS			2009 5 Year ACS			2010 General Registration		
	District	Population	Deviation	% Deviation	% Latino	% White	% Black	% Asian	% Latino	% White	% Black	% Asian	% Latino	% White	% Black	% Asian	% Latino	% White	% Black	% Asian	% Latino	% White	% Black	% Asian	% Spanish	% Matched	% Asian
01	930281	-1068	-0.1%	10.3%	78.8%	2.8%	5.3%	10.3%	78.8%	2.8%	5.3%	7.3%	83.4%	2.9%	4.0%	7.3%	83.4%	2.9%	4.0%	7.3%	83.4%	2.9%	4.0%	5.8%	9.8%	2.6%	
02	931572	223	0.0%	18.5%	65.8%	4.4%	7.3%	18.5%	65.8%	4.4%	7.3%	10.4%	74.9%	4.7%	5.9%	10.4%	74.9%	4.7%	5.9%	10.4%	74.9%	4.7%	5.9%	9.9%	9.9%	3.2%	
03	930591	-758	-0.1%	15.0%	60.5%	5.2%	17.3%	15.0%	60.5%	5.2%	17.3%	9.2%	69.3%	6.1%	13.9%	9.2%	69.3%	6.1%	13.9%	9.2%	69.3%	6.1%	13.9%	7.7%	7.7%	9.2%	
04	929487	-1862	-0.2%	16.1%	73.6%	1.5%	5.1%	16.1%	73.6%	1.5%	5.1%	10.2%	80.6%	1.6%	3.9%	10.2%	80.6%	1.6%	3.9%	10.2%	80.6%	1.6%	3.9%	9.1%	9.1%	2.6%	
05	930813	-536	-0.1%	26.2%	42.2%	9.9%	18.5%	26.2%	42.2%	9.9%	18.5%	18.8%	52.3%	11.2%	15.1%	18.8%	52.3%	11.2%	15.1%	18.8%	52.3%	11.2%	15.1%	18.5%	18.5%	8.6%	
06	929383	-1966	-0.2%	20.6%	49.4%	11.4%	14.7%	20.6%	49.4%	11.4%	14.7%	14.4%	58.5%	12.3%	11.9%	14.4%	58.5%	12.3%	11.9%	14.4%	58.5%	12.3%	11.9%	13.2%	13.2%	6.8%	
07	932986	1637	0.2%	22.9%	50.3%	9.9%	14.5%	22.9%	50.3%	9.9%	14.5%	13.9%	60.3%	10.9%	12.8%	13.9%	60.3%	10.9%	12.8%	13.9%	60.3%	10.9%	12.8%	13.4%	13.4%	7.2%	
08	933086	1737	0.2%	27.4%	59.1%	3.9%	6.9%	27.4%	59.1%	3.9%	6.9%	20.2%	67.7%	4.1%	5.5%	20.2%	67.7%	4.1%	5.5%	20.2%	67.7%	4.1%	5.5%	18.3%	18.3%	3.9%	
09	932628	1279	0.1%	17.9%	40.7%	16.3%	22.8%	17.9%	40.7%	16.3%	22.8%	11.0%	48.9%	19.7%	18.2%	11.0%	48.9%	19.7%	18.2%	11.0%	48.9%	19.7%	18.2%	10.3%	10.3%	12.1%	
10	930321	-1028	-0.1%	18.7%	41.0%	2.7%	35.3%	18.7%	41.0%	2.7%	35.3%	12.8%	49.9%	3.4%	32.2%	12.8%	49.9%	3.4%	32.2%	12.8%	49.9%	3.4%	32.2%	13.9%	13.9%	19.2%	
11	932341	992	0.1%	14.6%	53.7%	2.4%	27.3%	14.6%	53.7%	2.4%	27.3%	9.4%	67.1%	3.3%	18.7%	9.4%	67.1%	3.3%	18.7%	9.4%	67.1%	3.3%	18.7%	7.9%	7.9%	14.7%	
12	932631	1282	0.1%	20.6%	34.3%	5.5%	36.7%	20.6%	34.3%	5.5%	36.7%	16.3%	45.4%	6.5%	29.4%	16.3%	45.4%	6.5%	29.4%	16.3%	45.4%	6.5%	29.4%	16.4%	16.4%	21.0%	
13	931357	8	0.0%	31.9%	35.4%	3.1%	27.8%	31.9%	35.4%	3.1%	27.8%	24.0%	45.9%	3.4%	25.2%	24.0%	45.9%	3.4%	25.2%	24.0%	45.9%	3.4%	25.2%	39.2%	39.2%	4.4%	
14	933213	1864	0.2%	55.0%	34.2%	2.8%	6.0%	55.0%	34.2%	2.8%	6.0%	39.4%	49.2%	3.8%	5.7%	39.4%	49.2%	3.8%	5.7%	39.4%	49.2%	3.8%	5.7%	21.0%	21.0%	19.8%	
15	932575	1226	0.1%	28.2%	61.8%	2.4%	5.6%	28.2%	61.8%	2.4%	5.6%	16.9%	73.4%	2.9%	4.7%	16.9%	73.4%	2.9%	4.7%	16.9%	73.4%	2.9%	4.7%	14.9%	14.9%	3.2%	
16	930552	-797	-0.1%	65.8%	21.4%	6.1%	5.1%	65.8%	21.4%	6.1%	5.1%	50.1%	34.2%	9.1%	4.8%	50.1%	34.2%	9.1%	4.8%	50.1%	34.2%	9.1%	4.8%	50.9%	50.9%	3.5%	
17	932069	720	0.1%	34.2%	48.5%	10.7%	3.9%	34.2%	48.5%	10.7%	3.9%	25.3%	58.0%	10.9%	3.1%	25.3%	58.0%	10.9%	3.1%	25.3%	58.0%	10.9%	3.1%	21.4%	21.4%	2.1%	
18	931121	-228	0.0%	42.5%	45.4%	3.0%	7.1%	42.5%	45.4%	3.0%	7.1%	31.8%	57.2%	3.5%	5.3%	31.8%	57.2%	3.5%	5.3%	31.8%	57.2%	3.5%	5.3%	27.4%	27.4%	3.5%	
19	932086	737	0.1%	34.7%	53.0%	2.3%	8.4%	34.7%	53.0%	2.3%	8.4%	23.8%	64.6%	2.8%	7.2%	23.8%	64.6%	2.8%	7.2%	23.8%	64.6%	2.8%	7.2%	20.8%	20.8%	4.5%	
20	929495	-1854	-0.2%	59.2%	24.6%	4.2%	10.8%	59.2%	24.6%	4.2%	10.8%	45.3%	36.3%	6.1%	11.2%	45.3%	36.3%	6.1%	11.2%	45.3%	36.3%	6.1%	11.2%	43.6%	43.6%	6.4%	
21	929981	-1368	-0.1%	20.7%	55.1%	4.7%	18.1%	20.7%	55.1%	4.7%	18.1%	17.7%	61.4%	5.8%	14.0%	17.7%	61.4%	5.8%	14.0%	17.7%	61.4%	5.8%	14.0%	14.9%	14.9%	9.8%	
22	932884	1535	0.2%	55.8%	23.9%	3.6%	15.5%	55.8%	23.9%	3.6%	15.5%	47.5%	33.0%	5.1%	13.4%	47.5%	33.0%	5.1%	13.4%	47.5%	33.0%	5.1%	13.4%	44.6%	44.6%	9.1%	
23	929944	-1405	-0.2%	12.0%	70.4%	3.7%	12.5%	12.0%	70.4%	3.7%	12.5%	9.4%	76.6%	4.2%	8.9%	9.4%	76.6%	4.2%	8.9%	9.4%	76.6%	4.2%	8.9%	7.7%	7.7%	5.9%	
24	929957	-1392	-0.1%	65.2%	12.4%	4.9%	16.6%	65.2%	12.4%	4.9%	16.6%	52.8%	20.2%	8.9%	16.6%	52.8%	20.2%	8.9%	16.6%	52.8%	20.2%	8.9%	16.6%	52.4%	52.4%	10.7%	
25	931987	638	0.1%	50.7%	13.0%	1.2%	34.3%	50.7%	13.0%	1.2%	34.3%	47.5%	18.5%	1.4%	31.6%	47.5%	18.5%	1.4%	31.6%	47.5%	18.5%	1.4%	31.6%	47.1%	47.1%	22.7%	
26	931404	55	0.0%	59.9%	21.3%	9.2%	8.2%	59.9%	21.3%	9.2%	8.2%	47.6%	31.2%	12.5%	6.9%	47.6%	31.2%	12.5%	6.9%	47.6%	31.2%	12.5%	6.9%	43.8%	43.8%	5.0%	
27	930298	-1051	-0.1%	30.0%	53.9%	7.0%	7.0%	30.0%	53.9%	7.0%	7.0%	23.9%	62.3%	7.2%	4.9%	23.9%	62.3%	7.2%	4.9%	23.9%	62.3%	7.2%	4.9%	19.9%	19.9%	3.3%	
28	929433	-1916	-0.2%	36.8%	25.8%	24.0%	11.7%	36.8%	25.8%	24.0%	11.7%	21.7%	33.6%	34.0%	9.5%	21.7%	33.6%	34.0%	9.5%	21.7%	33.6%	34.0%	9.5%	19.1%	19.1%	6.2%	
29	932395	1046	0.1%	48.6%	9.2%	28.6%	11.2%	48.6%	9.2%	28.6%	11.2%	32.6%	13.8%	40.4%	10.9%	32.6%	13.8%	40.4%	10.9%	32.6%	13.8%	40.4%	10.9%	30.0%	30.0%	6.2%	
30	929432	-1917	-0.2%	64.1%	17.7%	5.2%	11.7%	64.1%	17.7%	5.2%	11.7%	54.0%	26.1%	6.7%	11.9%	54.0%	26.1%	6.7%	11.9%	54.0%	26.1%	6.7%	11.9%	52.0%	52.0%	7.8%	
31	930002	-1347	-0.1%	22.7%	58.7%	1.7%	15.6%	22.7%	58.7%	1.7%	15.6%	15.8%	69.0%	2.1%	11.9%	15.8%	69.0%	2.1%	11.9%	15.8%	69.0%	2.1%	11.9%	13.8%	13.8%	8.4%	
32	931568	219	0.0%	28.9%	46.8%	6.0%	16.3%	28.9%	46.8%	6.0%	16.3%	21.8%	56.5%	6.6%	13.4%	21.8%	56.5%	6.6%	13.4%	21.8%	56.5%	6.6%	13.4%	17.8%	17.8%	8.6%	
33	930443	-906	-0.1%	15.1%	56.7%	1.5%	25.2%	15.1%	56.7%	1.5%	25.2%	11.3%	66.2%	1.6%	19.4%	11.3%	66.2%	1.6%	19.4%	11.3%	66.2%	1.6%	19.4%	9.4%	9.4%	15.2%	
34	931555	206	0.0%	55.9%	20.2%	2.0%	20.5%	55.9%	20.2%	2.0%	20.5%	38.4%	34.9%	3.2%	21.9%	38.4%	34.9%	3.2%	21.9%	38.4%	34.9%	3.2%	21.9%	37.8%	37.8%	18.2%	
35	933077	1728	0.2%	45.9%	36.2%	8.9%	7.1%	45.9%	36.2%	8.9%	7.1%	33.5%	48.7%	10.0%	5.6%	33.5%	48.7%	10.0%	5.6%	33.5%	48.7%	10.0%	5.6%	30.5%	30.5%	3.6%	
36	933114	1765	0.2%	32.5%	52.8%	4.5%	8.3%	32.5%	52.8%	4.5%	8.3%	22.9%	63.1%	5.1%	6.8%	22.9%	63.1%	5.1%	6.8%	22.9%	63.1%	5.1%	6.8%	19.5%	19.5%	3.6%	
37	929874	-1475	-0.2%	22.1%	65.5%	3.9%	6.3%	22.1%	65.5%	3.9%	6.3%	15.7%	73.4%	4.2%	4.8%	15.7%	73.4%	4.2%	4.8%	15.7%	73.4%	4.2%	4.8%	13.5%	13.5%	2.9%	
38	931565	216	0.0%	21.0%	65.9%	2.3%	9.0%	21.0%	65.9%	2.3%	9.0%	13.4%	75.1%	2.6%	7.3%	13.4%	75.1%	2.6%	7.3%	13.4%	75.1%	2.6%	7.3%	10.5%	10.5%	4.6%	
39	933192	1843	0.2%	19.3%	54.5%	6.7%	17.3%	19.3%	54.5%	6.7%	17.3%	13.8%	64.0%	6.9%	13.4%	13.8%	64.0%	6.9%	13.4%	13.8%	64.0%	6.9%	13.4%	12.8%	12.8%	7.5%	
40	933263	1914	0.2%	62.9%	21.1%	5.3%	9.0%	62.9%	21.1%	5.3%	9.0%	50.2%	31.7%	7.5%	8.7%	50.2%	31.7%	7.5%	8.7%	50.2%	31.7%	7.5%	8.7%	51.8%	51.8%	4.8%	

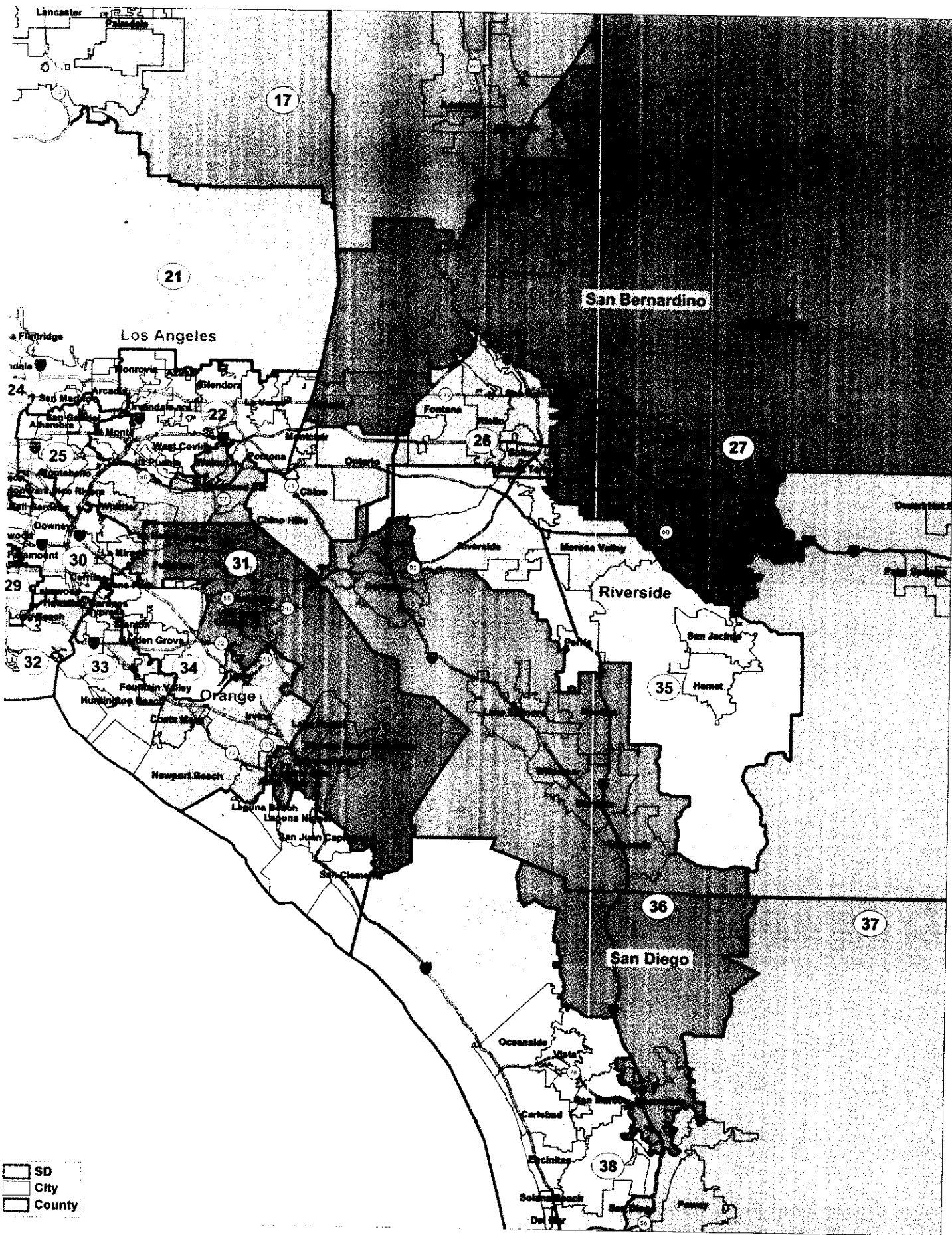


□ SD
 ● City
 □ County

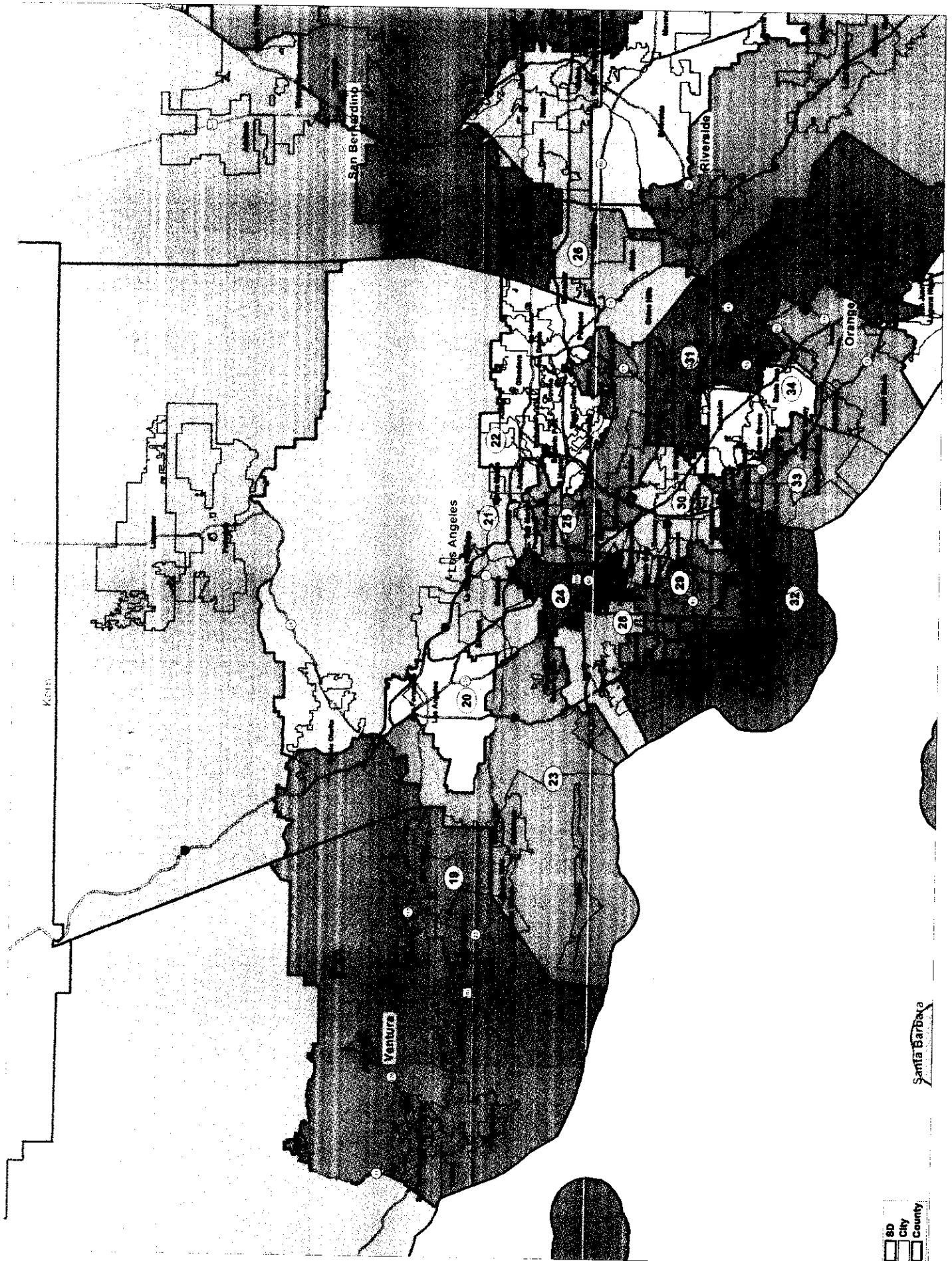




- SD
- City
- County



SD
 City
 County



Kern

San Bernardino

Riverside

Orange

Los Angeles

Ventura

Santa Barbara

SD
City
County

District	County Name	TYPE	City Name	Population		
01	Alpine	Whole County		1175		
	Amador	Whole County		38091		
	Calaveras	Whole County		45578		
	El Dorado	Whole County		181058		
	Lassen	Whole County		34895		
	Modoc	Whole County		9686		
	Nevada	Whole County		98764		
	Placer	Whole City		Auburn	13330	
				Colfax	1963	
				Roseville	118788	
		Unincorporated			88932	
	Plumas	Whole County			20007	
	Sacramento	Whole City		Folsom	72203	
				Rancho Cordova	64776	
					137795	
	Sierra	Whole County			3240	
	02	Del Norte	Whole County		28610	
Humboldt		Whole County		134623		
Lake		Whole County		64665		
Mendocino		Whole County		87841		
Napa		Whole County		136484		
Solano		Whole City		Benicia	26997	
				Fairfield	14893	14.1%
				Vallejo	115942	
		Unincorporated			5592	
Sonoma		Whole City		Cloverdale	8618	
				Healdsburg	11254	
				Santa Rosa	167815	100.0%
				Sebastopol	7379	100.0%
				Sonoma	10648	100.0%
	Whole City		Windsor	26801		
	Unincorporated			83410		
03	Marin	Whole County		252409		
	San Francisco	Split City	San Francisco	510229	63.4%	
	Sonoma	Whole City		Cotati	7265	
				Petaluma	57941	
				Rohnert Park	40971	
				Santa Rosa	0	0.0%
				Sebastopol	0	0.0%
				Sonoma	0	0.0%
	Unincorporated			61776		

District	County Name	TYPE	City Name	Population	
04	Butte	Whole County		220000	
	Colusa	Whole County		21419	
	Glenn	Whole County		28122	
	Placer	Whole City	Lincoln	42819	
		Whole City	Loomis	6430	
		Whole City	Rocklin	56974	
		Unincorporated		19196	
	Shasta	Whole County		177223	
	Siskiyou	Whole County		44900	
	Sutter	Whole County		94737	
	Tehama	Whole County		63463	
	Trinity	Whole County		13786	
	Yolo	Discontiguous City Part	Woodland	55468	100.0%
		Unincorporated		12795	
	Yuba	Whole County		72155	
05	Sacramento	Whole City	Elk Grove	153015	
		Whole City	Galt	23647	
		Whole City	Isleton	804	
		Unincorporated		37165	
	San Joaquin	Discontiguous City Part	Lodi	1	0.0%
		Whole City	Stockton	291707	
		Unincorporated		41968	
	Solano	Whole City	Dixon	18351	
		Split City	Fairfield	90428	85.9%
		Whole City	Rio Vista	7360	
		Whole City	Suisun City	28111	
		Whole City	Vacaville	92428	
		Unincorporated		13242	
	Yolo	Whole City	Davis	65622	
		Whole City	West Sacramento	48744	
Whole City		Winters	6624		
Discontiguous City Part		Woodland	0	0.0%	
Unincorporated		11596			
06	Sacramento	Whole City	Citrus Heights	83301	
		Whole City	Sacramento	466488	
		Unincorporated		379594	

District	County Name	TYPE	City Name	Population	
07	Contra Costa	Whole City	Antioch	102372	
		Whole City	Brentwood	51481	
		Whole City	Clayton	10897	
		Whole City	Concord	122067	
		Whole City	El Cerrito	23549	
		Whole City	Hercules	24060	
		Whole City	Lafayette	23893	
		Whole City	Martinez	35824	
		Whole City	Moraga	16016	
		Whole City	Oakley	35432	
		Whole City	Orinda	17643	
		Whole City	Pinole	18390	
		Whole City	Pittsburg	63264	
		Whole City	Pleasant Hill	33152	
		Whole City	Richmond	103701	
		Whole City	San Pablo	29139	
		Whole City	Walnut Creek	64173	
		Unincorporated		157933	
		08	Fresno	Split City	Fresno
Unincorporated				22070	
Madera	Whole City		Chowchilla	18720	
	Discontiguous City Part		Madera	3	0.0%
	Unincorporated			51314	
Mariposa	Whole County			18251	
Mono	Whole County			14202	
San Joaquin	Whole City		Escalon	7132	
	Whole City		Lathrop	18023	
	Discontiguous City Part		Lodi	62133	100.0%
	Whole City		Manteca	67096	
	Whole City		Ripon	14297	
	Unincorporated			86726	
Stanislaus	Whole City		Hughson	6640	
	Split City		Modesto	123746	61.5%
	Whole City		Oakdale	20675	
	Whole City		Riverbank	22678	
	Whole City		Waterford	8456	
	Unincorporated			54325	
Tuolumne	Whole County			55365	

District	County Name	TYPE	City Name	Population		
09	Alameda	Whole City	Alameda	73812		
		Whole City	Albany	18539		
		Whole City	Berkeley	112580		
		Whole City	Emeryville	10080		
		Whole City	Oakland	390724		
		Whole City	Piedmont	10667		
		Whole City	San Leandro	84950		
		Unincorporated		115237		
		Contra Costa	Whole City	Danville	42039	
			Whole City	San Ramon	72148	
			Unincorporated		1852	
		10	San Francisco San Mateo	Split City	San Francisco	295006
Whole City	Belmont			25835		
Whole City	Brisbane			4282		
Whole City	Burlingame			28806		
Whole City	Colma			1792		
Whole City	Daly City			101123		
Whole City	Foster City			30567		
Whole City	Half Moon Bay			11324		
Whole City	Hillsborough			10825		
Whole City	Millbrae			21532		
Whole City	Pacifica			37234		
Whole City	Portola Valley			4353		
Whole City	Redwood City			76815		
Whole City	San Bruno			41114		
Whole City	San Carlos			28406		
Whole City	San Mateo			97207		
Whole City	South San Francisco			63632		
Whole City	Woodside			5287		
Unincorporated				45181		

District	County Name	TYPE	City Name	Population		
11	San Mateo	Whole City	Atherton	6914		
		Whole City	East Palo Alto	28155		
		Whole City	Menlo Park	32026		
		Unincorporated		16041		
	Santa Clara	Whole City	Cupertino	58302		
		Whole City	Los Altos	28976		
		Whole City	Los Altos Hills	7922		
		Whole City	Los Gatos	29413		
		Whole City	Monte Sereno	3341		
		Whole City	Mountain View	74066		
		Whole City	Palo Alto	64403		
		Split City	San Jose	69710	7.4%	
		Whole City	Santa Clara	116468		
		Whole City	Saratoga	29926		
		Whole City	Sunnyvale	140081		
		Unincorporated		28660		
	Santa Cruz	Whole City	Capitola	9918		
		Whole City	Santa Cruz	59946		
		Whole City	Scotts Valley	11580		
		Discontiguous City Part	Watsonville	0	0.0%	
Unincorporated			116493			
12	Alameda	Whole City	Dublin	46036		
		Whole City	Fremont	214089		
		Whole City	Hayward	144186		
		Whole City	Livermore	80968		
		Whole City	Newark	42573		
		Whole City	Pleasanton	70285		
		Whole City	Union City	69516		
		Unincorporated		26029		
	San Joaquin	Whole City	Tracy	82922		
		Unincorporated		13301		
	Santa Clara	Whole City	Milpitas	66790		
		Split City	San Jose	75720	8.0%	
		Unincorporated		216		
	13	Santa Clara	Whole City	Campbell	39349	
			Whole City	Morgan Hill	37882	
Split City			San Jose	800512	84.6%	
Unincorporated				53614		

District	County Name	TYPE	City Name	Population	
14	Merced	Whole County		255793	
	Monterey	Whole City	Gonzales	8187	
		Whole City	Greenfield	16330	
		Whole City	King City	12874	
		Whole City	Salinas	150441	
		Whole City	Soledad	25738	
		Unincorporated		9912	
		San Benito	Whole County		55269
	Santa Clara	Whole City	Gilroy	48821	
		Unincorporated		7470	
	Santa Cruz	Discontiguous City Part	Watsonville	51199	100.0%
		Unincorporated		13246	
	Stanislaus	Whole City	Ceres	45417	
		Split City	Modesto	77419	38.5%
		Whole City	Newman	10224	
		Whole City	Patterson	20413	
		Whole City	Turlock	68549	
Unincorporated			55911		
15	Kern	Whole City	Maricopa	1154	
		Whole City	Taft	9327	
		Unincorporated		19582	
	Monterey	Whole City	Carmel-by-the-Sea	3722	
		Whole City	Del Rey Oaks	1624	
		Whole City	Marina	19718	
		Whole City	Monterey	27810	
		Whole City	Pacific Grove	15041	
		Whole City	Sand City	334	
		Whole City	Seaside	33025	
		Unincorporated		90301	
	San Luis Obispo	Whole County		269637	
	Santa Barbara	Whole County		423895	
	Ventura	Discontiguous City Part	San Buenaventura (Ver	1	0.0%
		Unincorporated		17404	

District	County Name	TYPE	City Name	Population	
16	Fresno	Whole City	Coalinga	13380	
		Whole City	Firebaugh	7549	
		Whole City	Fowler	5570	
		Split City	Fresno	172209	34.8%
		Whole City	Huron	6754	
		Whole City	Kerman	13544	
		Whole City	Mendota	11014	
		Whole City	Parlier	14494	
		Whole City	Sanger	24270	
		Whole City	San Joaquin	4001	
		Whole City	Selma	23219	
		Unincorporated		82193	
		Kern	Whole City	Arvin	19304
	Split City		Bakersfield	76348	22.0%
	Whole City		Delano	53041	
	Whole City		McFarland	12707	
	Split City		Shafter	16966	99.9%
	Whole City		Wasco	25545	
	Unincorporated			114634	
	Kings	Whole County		152982	
Madera	Discontiguous City Part	Madera	61413	100.0%	
	Unincorporated		19415		
17	Inyo	Whole County		18546	
		Split City	Bakersfield	82158	23.6%
	Kern	Whole City	California City	14120	
		Whole City	Ridgecrest	27616	
		Whole City	Tehachapi	14414	
		Unincorporated		132722	
		Los Angeles	Whole City	Lancaster	156633
	Whole City		Palmdale	152750	
	Unincorporated			75973	
	San Bernardino	Whole City	Adelanto	31765	
		Whole City	Barstow	22639	
		Whole City	Needles	4844	
		Whole City	Victorville	115903	
		Unincorporated		81986	

District	County Name	TYPE	City Name	Population	
18	Fresno	Whole City	Clovis	95631	
		Split City	Fresno	61222	12.4%
		Whole City	Kingsburg	11382	
		Whole City	Orange Cove	9078	
		Whole City	Reedley	24194	
	Kern	Unincorporated		67442	
		Split City	Bakersfield	188977	54.4%
		Split City	Shafter	22	0.1%
	Tulare	Unincorporated		30994	
		Whole County		442179	
19	Los Angeles	Split City	Los Angeles	0	0.0%
		Split City	Santa Clarita	75484	42.8%
		Unincorporated		50689	
	Ventura	Whole City	Camarillo	65201	
		Whole City	Fillmore	15002	
		Whole City	Moorpark	34421	
		Whole City	Ojai	7461	
		Whole City	Oxnard	197899	
		Whole City	Port Hueneme	21723	
		Discontiguous City Part	San Buenaventura (Ver	106432	100.0%
		Whole City	Santa Paula	29321	
		Whole City	Simi Valley	124237	
		Whole City	Thousand Oaks	126683	
		Unincorporated		77533	
20	Los Angeles	Split City	Los Angeles	905361	23.9%
		Whole City	San Fernando	23645	
		Unincorporated		489	
21	Los Angeles	Whole City	Arcadia	56364	
		Whole City	Burbank	103340	
		Whole City	Glendale	191719	
		Whole City	La Cañada Flintridge	20246	
		Split City	Los Angeles	147587	3.9%
		Whole City	Pasadena	137122	
		Whole City	San Marino	13147	
		Split City	Santa Clarita	100836	57.2%
		Whole City	Sierra Madre	10917	
		Whole City	South Pasadena	25619	
		Unincorporated		123084	

District	County Name	TYPE	City Name	Population			
22	Los Angeles	Whole City	Azusa	46361			
		Whole City	Baldwin Park	75390			
		Whole City	Bradbury	1048			
		Whole City	Claremont	34926			
		Whole City	Covina	47796			
		Whole City	Duarte	21321			
		Whole City	El Monte	113475			
		Whole City	Glendora	50073			
		Split City	Industry	190	86.8%		
		Whole City	Irwindale	1422			
		Whole City	La Puente	39816			
		Whole City	La Verne	31063			
		Whole City	Monrovia	36590			
		Whole City	Pomona	149058			
		Whole City	San Dimas	33371			
		Whole City	South El Monte	20116			
		Whole City	West Covina	106098			
		Unincorporated		124770			
		23	Los Angeles	Whole City	Agoura Hills	20330	
				Whole City	Beverly Hills	34109	
Whole City	Calabasas			23058			
Whole City	Hidden Hills			1856			
Split City	Los Angeles			682813	18.0%		
Whole City	Malibu			12645			
Whole City	Santa Monica			89736			
Whole City	West Hollywood			34399			
Whole City	Westlake Village			8270			
Unincorporated				22728			
24	Los Angeles	Whole City	Huntington Park	58114			
		Split City	Los Angeles	809300	21.3%		
		Whole City	Maywood	27395			
		Whole City	Vernon	112			
		Unincorporated		35036			

District	County Name	TYPE	City Name	Population	
25	Los Angeles	Whole City	Alhambra	83089	
		Whole City	Diamond Bar	55544	
		Split City	Industry	29	13.2%
		Whole City	La Habra Heights	5325	
		Split City	Los Angeles	47543	1.3%
		Whole City	Montebello	62500	
		Whole City	Monterey Park	60269	
		Whole City	Pico Rivera	62942	
		Whole City	Rosemead	53764	
		Whole City	San Gabriel	39718	
		Whole City	Temple City	35558	
		Whole City	Walnut	29172	
		Whole City	Whittier	85331	
		Unincorporated		311203	
		26	San Bernardino	Whole City	Chino
Whole City	Chino Hills			74799	
Whole City	Colton			52154	
Whole City	Fontana			196069	
Whole City	Grand Terrace			12040	
Whole City	Montclair			36664	
Whole City	Ontario			163924	
Whole City	Rialto			99171	
Split City	San Bernardino			136706	65.1%
Unincorporated				81894	
27	Riverside	Whole City	Banning	29603	
		Whole City	Beaumont	36877	
		Whole City	Calimesa	7879	
		Unincorporated		9270	
	San Bernardino	Whole City	Apple Valley	69135	
		Whole City	Big Bear Lake	5019	
		Whole City	Hesperia	90173	
		Whole City	Highland	53104	
		Whole City	Loma Linda	23261	
		Whole City	Rancho Cucamonga	165269	
		Whole City	Redlands	68747	
		Split City	San Bernardino	73218	34.9%
		Whole City	Twentynine Palms	25048	
		Whole City	Upland	73732	
		Whole City	Yucaipa	51367	
Whole City	Yucca Valley	20700			
Unincorporated		127896			

District	County Name	TYPE	City Name	Population	
28	Los Angeles	Whole City	Culver City	38883	
		Discontiguous City Part	Inglewood	286	0.3%
		Split City	Los Angeles	852313	22.5%
		Unincorporated		37951	
29	Los Angeles	Split City	Carson	91714	100.0%
		Whole City	Compton	96455	
		Whole City	Gardena	58829	
		Whole City	Hawthorne	84293	
		Discontiguous City Part	Inglewood	109387	99.7%
		Whole City	Lawndale	32769	
		Split City	Long Beach	146779	31.8%
		Split City	Los Angeles	166489	4.4%
		Split City	Signal Hill	1439	13.1%
		Unincorporated		144241	
30	Los Angeles	Whole City	Artesia	16522	
		Whole City	Bell	35477	
		Whole City	Bellflower	76616	
		Whole City	Bell Gardens	42072	
		Whole City	Cerritos	49041	
		Whole City	Commerce	12823	
		Whole City	Cudahy	23805	
		Whole City	Downey	111772	
		Whole City	Lakewood	80048	
		Whole City	La Mirada	48527	
		Whole City	Lynwood	69772	
		Whole City	Norwalk	105549	
		Whole City	Paramount	54098	
		Whole City	Santa Fe Springs	16223	
		Whole City	South Gate	94396	
		Unincorporated		92691	

District	County Name	TYPE	City Name	Population		
31	Orange	Whole City	Aliso Viejo	47823		
		Split City	Anaheim	62387	18.6%	
		Whole City	Brea	39282		
		Split City	Buena Park	12459	15.5%	
		Split City	Fullerton	119553	88.5%	
		Whole City	Laguna Hills	30344		
		Whole City	Laguna Woods	16192		
		Whole City	La Habra	60239		
		Whole City	Lake Forest	77264		
		Whole City	Mission Viejo	93305		
		Split City	Orange	126318	92.6%	
		Split City	Placentia	45160	89.4%	
		Whole City	Rancho Santa Margarit	47853		
		Split City	Tustin	28	0.0%	
		Whole City	Villa Park	5812		
		Whole City	Yorba Linda	64234		
			Unincorporated		81749	
		32	Los Angeles	Whole City	Avalon	3728
Split City	Carson			0	0.0%	
Whole City	El Segundo			16654		
Whole City	Hawaiian Gardens			14254		
Whole City	Hermosa Beach			19506		
Whole City	Lomita			20256		
Split City	Long Beach			315478	68.2%	
Split City	Los Angeles			181215	4.8%	
Whole City	Manhattan Beach			35135		
Whole City	Palos Verdes Estates			13438		
Whole City	Rancho Palos Verdes			41643		
Whole City	Redondo Beach			66748		
Whole City	Rolling Hills			1860		
Whole City	Rolling Hills Estates			8067		
Split City	Signal Hill			9577	86.9%	
Whole City	Torrance			145438		
	Unincorporated				38571	

District	County Name	TYPE	City Name	Population	
33	Orange	Whole City	Costa Mesa	109960	
		Whole City	Cypress	47802	
		Whole City	Fountain Valley	55313	
		Split City	Garden Grove	16333	9.6%
		Whole City	Huntington Beach	189992	
		Whole City	Irvine	212375	
		Whole City	La Palma	15568	
		Whole City	Los Alamitos	11449	
		Whole City	Newport Beach	85186	
		Whole City	Seal Beach	24168	
		Split City	Tustin	46692	61.8%
		Whole City	Westminster	89701	
		Unincorporated		25904	
		34	Orange	Split City	Anaheim
Split City	Buena Park			68071	84.5%
Split City	Fullerton			15608	11.5%
Split City	Garden Grove			154550	90.4%
Split City	Orange			10098	7.4%
Split City	Placentia			5373	10.6%
Whole City	Santa Ana			324528	
Whole City	Stanton			38186	
Split City	Tustin			28820	38.2%
Unincorporated				12443	
35	Riverside	Whole City	Hemet	78657	
		Whole City	Moreno Valley	193365	
		Split City	Norco	0	0.0%
		Whole City	Perris	68386	
		Whole City	Riverside	303871	
		Whole City	San Jacinto	44199	
		Unincorporated		244599	
36	Riverside	Whole City	Canyon Lake	10561	
		Whole City	Corona	152374	
		Whole City	Lake Elsinore	51821	
		Whole City	Menifee	77519	
		Whole City	Murrieta	103466	
		Split City	Norco	27063	100.0%
		Whole City	Temecula	100097	
		Whole City	Wildomar	32176	
		Unincorporated		152106	
	San Diego	Discontiguous City Part	Escondido	143911	100.0%
	Unincorporated		82020		

District	County Name	TYPE	City Name	Population	
37	Riverside	Whole City	Cathedral City	51200	
		Whole City	Desert Hot Springs	25938	
		Whole City	Indian Wells	4958	
		Whole City	La Quinta	37467	
		Whole City	Palm Desert	48445	
		Whole City	Palm Springs	44552	
		Whole City	Rancho Mirage	17218	
		Unincorporated		61123	
	San Diego	Whole City	El Cajon	99478	
		Discontiguous City Part	Escondido	0	0.0%
		Whole City	La Mesa	57065	
		Whole City	Lemon Grove	25320	
		Whole City	Poway	47811	
		Split City	San Diego	66868	5.1%
		Whole City	Santee	53413	
		Unincorporated		289018	
		38	Orange	Whole City	Dana Point
Whole City	Laguna Beach			22723	
Whole City	Laguna Niguel			62979	
Whole City	San Clemente			63522	
Whole City	San Juan Capistrano			34593	
Unincorporated				1064	
San Diego	Whole City		Carlsbad	105328	
	Whole City		Del Mar	4161	
	Whole City		Encinitas	59518	
	Whole City		Oceanside	167086	
	Split City		San Diego	89373	6.8%
	Whole City		San Marcos	83781	
	Whole City		Solana Beach	12867	
	Whole City		Vista	93834	
Unincorporated		97385			
39	San Diego	Split City	San Diego	933184	71.4%
		Unincorporated		8	

District	County Name	TYPE	City Name	Population	
40	Imperial	Whole County		174528	
	Riverside	Whole City	Blythe	20817	
		Whole City	Coachella	40704	
		Whole City	Indio	76036	
		Unincorporated		37294	
	San Diego	Whole City	Chula Vista	243916	
		Whole City	Coronado	18912	
		Whole City	Imperial Beach	26324	
		Whole City	National City	58582	
		Split City	San Diego	217977	16.7%
		Unincorporated		18173	