

#43
Unify San Pedro

#43
purple

06.16.11 S -

Currently: ~70,000

The three neighborhood councils, the Port of Los Angeles (POLA) and the schools within LAUSD all share a common bond and have a relationship that would be significantly diminished with the three AD's. One asset of the councils is the regular visits by legislator representatives, and the close connection it brings to the communities.

Assembly Districts:

LAPVB: ~43,500

LAIHG: ~ 5,400

LAWBC: ~21,100

Recommended Exchanges:

Place all of San Pedro in LAIHG – Unifies all three neighborhood councils and the western side of POLA with each other and the Harbor City / Harbor Gateway councils – all part of Los Angeles.

LAPVB: Add Lawndale (32,769) & Del Aire (10,001) = 42,770 → Net loss 730

- Lawndale's slogan: the "Heart of the South Bay" – identifies with South Bay cities
- Del Aire: More closely attached with El Segundo

LAWBC: Add West Carson (21,699) → Net gain 599

- West Carson would be reunited with Carson.
- Already grouped together in the Congressional Plan

Congressional Districts:

- Hard to tell: if all of San Pedro is in one district (PVEBC) then the maps are fine. If the farthest precincts east are not, a way to bring those back with the rest of San Pedro would be the most appropriate.

Very Respectfully Submitted,

John S. Stammreich

Board Member, Northwest San Pedro Neighborhood Council

**Testimony for the Public Input Hearing Held by the
California Citizens Redistricting Commission
in Culver City, 16 June 2011**

*white
purple*

My name is Marianne Tyler. I have lived in Playa del Rey for 17 years, and I have always been deeply interested in the issues and policies that affect my community. I am basically comfortable with the first-draft maps of the State Senate and Congressional Districts that include Playa del Rey; but, that is not the case with the first-draft map of State Assembly District.

As you know, the residents of Playa del Rey and Westchester are citizens of Los Angeles. As such, our history, our issues and our future are those of L.A. The draft Congressional and Senate Districts recognize this fact and include large portions, percentage-wise, of Los Angeles. Those percentages give L.A. residents the numbers they need to be heard in those districts.

I don't believe this will be true in the Assembly District if the first-draft map is adopted. Playa del Rey and Westchester are, percentage-wise, a very small portion of the first-draft District. And, as a result, I am very worried that our voices will be diminished for a decade to come.

I am also deeply concerned that the first-draft Assembly District map separates us from Playa Vista and, if I'm reading that map correctly, a portion of the Ballona Wetlands. What happens in Playa Vista profoundly affects what happens in the Wetlands and Playa del Rey. They are very much of a piece. They should remain together.

And those are only my concerns for the northern boundary of the draft Assembly District. If time allowed, I would also discuss the strong commonalities I feel with the Beach Cities to the south of us from El Segundo to Torrance. We are inexorably linked by everything from environmental concerns to issues of infrastructure, traffic, and commercial and residential development, concerns and issues that can only be tackled, and solved, if we face them together.

*Redondo
Beach
and*

But, time does not allow for a discussion as lengthy as that, so I will sum up by saying I would like to see the northern boundary of first-draft Assembly District map moved north to something akin to the northern boundary of the current 53rd Assembly District. I have found it to be a good fit that allows us to be heard as citizens of Los Angeles and to work together with the Beach Cities to the south of us on the many concerns and issues we have in common.

Contact Information:

Marianne Tyler

[Redacted]

Playa del Rey, CA 90293

[Redacted]

(Please note, the 00's after mtyler are zeros.)

06.16.11 AW

45

to be
purple

Redistricting Meeting June 16, 2011 Culver City - Testimony

My name is Cara Robin and I am a resident of Westchester, in the City of Los Angeles.

My issue ~~is~~ with the Assembly District map draft is that my community, once again, is not linked to my own city of Los Angeles, but only to independent cities.. However the districts are redrawn, for fair representation, Westchester needs to be with other City of Los Angeles communities.

I consider the Westside my community of interest.

My family's doctors are in Playa Vista and Marina del Rey, and my mother has been a volunteer at Marina Del Rey Hospital for 32 years.

My daughter went to pre-school in Venice, and K-12 in Santa Monica. She just graduated from LMU in Westchester.

I worship in Mar Vista.

My entertainment and dining are done almost exclusively in Westchester, Marina del Rey, Venice, and Santa Monica, as is my shopping for grocery and health care products, in stores that offer a plethora of organic products and alternative medicines.

I had a business in Venice for six years before relocating to Santa Monica, and my clientele is from the Westside of Los Angeles.

My utilities are provided by the DWP in the City of Los Angeles.

Perhaps the clearest examples of communities of interest are the local newspapers. *The Argonaut*, my newspaper, lists on it's masthead as servicing the communities of Marina del Rey, Playa del Rey, Del Rey, Venice, Santa Monica, Westchester, Playa Vista and Mar Vista.

The *Daily Breeze*, the South Bay newspaper, covers the Beach Cities down to the L.A. Harbor.

I think these newspapers make it clear that Westchester belongs with her communities of interest, adjacent communities that are mainly in the City of Los Angeles.

Thank you for your consideration.

Cara Robin

06.16.11 X -

PS1 #51
Purple

Scott Wilk is a regular op-ed contributor to The Signal, Santa Clarita's local paper. Here is the wording used to close each column:

Scott Thomas Wilk is a member of the California Republican Party and elected member to the Republican Party of L.A. County. He is president of Liaison Communications, a public affairs firm. He can be reached at scott@liaisoncommunications.com "Right Here, Right Now" appears Fridays in The Signal and rotates among local Republican writers.

Scott Wilk

Redistricting Commission Update: If Reps don't want to answer the question?? (part 2)

May 30, 2011 by *Calitics*

calitics

Original Author:

Brian Leubitz

When they said eternal vigilance is the price of liberty I'm not sure California's Citizens Redistricting Commission was what they had in mind.

?

A few days ago I wrote about how a bunch of Republican operatives were busy submitting maps to the Commission while doing everything they could to reveal their true backgrounds and intents.? Yesterday they were back again with another set of maps that supposedly were about maintaining communities but really were about maintain Republican legislators.?

?

Presenting maps on behalf of the Coalition of Suburban Communities for Fair Representation was Scott Wilk who introduced himself as a member of the Santa Clarita Community College District (SCCCD) Board of Trustees.? Wilk left out some notable parts of his biography, like that he is a current elected member of the Los Angeles County Republican Central Committee, former District Director for Republican Congressman Howard P. "Buck" McKeon, former Chief of Staff for Republican Assemblywoman Paula Boland and former Republican candidate for Assembly District 38.

?

Sound like someone whose maps would ignore impacts on parties, candidates and incumbents as Propositions 11/20 mandates?? I guess it was just a coincidence that the plans used some often convoluted shapes to make sure every Republican legislator found a district to land in.?

[Print This Article](#)

Scott Wilk: Incumbents get GOP seal of approval

Right Here, Right Now

Guest Commentary
April 9, 2010

When I look to buy a product or service, I search for the gold seal of approval. Voters should do the same thing when deciding which candidates to vote for.

While many of America's institutions have been failing us - Wall Street, Washington and Sacramento - the city of Santa Clarita has continued to prosper despite severe state budget cuts.

Santa Clarita City Council members Laurene Weste, Frank Ferry and Marsha McLean have managed our city through conservative, fiscal management principles and main street values that reflect a commitment to families, youth and our seniors.

Their outstanding records earned Weste, Ferry and McLean the endorsement of the Republican Party of Los Angeles County. This is the official GOP endorsement.

After examining their record it is easy to see why they are the only endorsed Republicans in the race.

Public safety

Santa Clarita is one of America's safest cities. Weste, Ferry and McLean have supported additional funding for our Sheriff's and Fire Departments and have encouraged enhanced programs to assist our youth, fight gangs and graffiti. If our children, neighborhoods and seniors are not safe, nothing else matters.

Their support of public safety has garnered them the endorsement of the Professional Peace Officers Association and the support of Los Angeles County Sheriff Lee Baca.

Improving traffic flow

This spring the city completed the \$245 million cross-valley connector. This 8 1/2-mile road provides a vital link between Interstate 5 and Highway 14 Freeway. Police and firefighters now have this thoroughfare to react to emergencies caused by truck accidents, earthquake or wildfire. Commuters benefit from a second east/west corridor through the valley.

Also, Weste, Ferry and McLean have helped improve traffic flow by timing signal lights on major streets like McBean Parkway, Magic Mountain Parkway, Soledad

Canyon Road and Valencia Boulevard.

Local, high-paying jobs

Weste, Ferry and McLean support the new public/private partnership of the Santa Clarita Valley Economic Development Corp. which is dedicated to assisting local businesses grow as well as attract new employers to our community. This will improve our city's jobs-to-housing ratio, reduce pollution and improve the lives of those residents who won't have to commute outside our valley.

Balancing the budget

Weste, Ferry and McLean produced a balanced budget and maintained a 15 percent budget reserve despite draconian cuts from Sacramento. They understand families need to balance their checkbooks and so does the city.

If needed, they are committed to cut sufficient spending to continue balancing the city's budget. Weste, Ferry and McLean will continue to do more with less and maintain high-quality services without imposing taxes on residents or businesses.

Stopping urban sprawl

The city's Open Space Preservation District has acquired more than 4,000 acres that will be protected as natural parkland. This green belt around the city will be preserved forever, preventing any future development.

Families will not have to leave the Santa Clarita Valley to enjoy hiking, fishing and the great outdoors. And the green belt around the city will save our community from urban sprawl.

Quality health care

Weste, Ferry and McLean supported the expansion of Henry Mayo Newhall Memorial Hospital, our valley's only hospital. The master plan will allow the hospital and the community to grow together.

Highlights include building a helipad so the hospital can continue as a life-saving trauma center, increasing the number of hospital beds and adding parking structures to make parking more convenient.

This plan will allow our nonprofit community hospital to expand services such as the upcoming Neo-Natal Care Unit and more centers of excellence like the Sheila R. Veloz Breast Imaging Center.

Weste, Ferry and McLean are also endorsed by our GOP leaders including Congressman Howard "Buck" McKeon, Sen. George Runner, Sen. Tony Strickland and Assemblyman Cameron Smyth.

Don't be fooled by false advertising and misleading labels. When you cast your vote on Tuesday, remember the only candidates earning the gold seal of approval

#51p


are Santa Clarita City Council members Laurene Weste, Frank Ferry and Marsha McLean.

Scott Thomas Wilk is a member of the California Republican Party and elected member to the Republican Party of L.A. County. He is president of Liaison Communications, a public affairs firm. He can be reached at [REDACTED] [REDACTED] "Right Here, Right Now" appears Fridays in The Signal and rotates among local Republican writers.

[REDACTED]

[REDACTED]

#5/p



Santa Clarita Valley
Congress of Republicans
 A California Congress of Republicans Chapter

[Calendar](#) [Newsletter](#) [Join](#) [Links](#) [Contact Us](#)

Contact Us

NAME

EMAIL

CONFIRM EMAIL

PHONE

MESSAGE

The SCV Congress of Republicans will not share any of your personal information with other parties.

SANTA CLARITA VALLEY CONGRESS OF REPUBLICANS

Santa Clarita, CA 91380 | [Webmaster](#)

Officers

Jeff Brown
PRESIDENT

Mark Hershey
1ST VICE PRESIDENT

Phil Ellis
2ND VICE PRESIDENT

Hunt Braly
TREASURER

Scott Wilk
RECORDING SECRETARY

Paul Strickland
MEMBERSHIP SECRETARY

Patty Kelly
PAST PRESIDENT

Directors

Jim Berger

Bill Cooper

John Dortch

John Green

RJ Kelly

James McCarthy

Gloria Mercado-Fortine

Joe Messina

Richard Sandnes

Cindy Tanner

Katie Varner

#514

[Home](#) [News](#) [Clubs](#) [Calendar](#) [Contact Your Legislators](#) [Links](#)

38th AD Central Committee

Bob Haueter
Chairman

[REDACTED]

B.J. Atkins -
Headquarters Chair

Michael Hildebrand -
*Voter Registration
Chair/ Treasurer*

Lynn Vakay -
*Communications
Chair/ Intern Chair*

Brian Koegle -
*Fundraising Chair/
Secretary*

Scott Wilk -
Candidate Chair

Joe Messina -
Precinct Chair

*Ex Officio
Representatives*

Vanessa Wilk
for Senator Tony
Strickland

Devon Cormier
for Senator Sharon
Runner

Paul Strickland
for Assemblyman
Cameron Smyth

Bret Walter
for Congressman
Howard P. "Buck"
McKeon

What is the 38th Central Committee?

The 38th Central Committee is the official political organization within Los Angeles County. It performs all things necessary to carry on a full-time, aggressive party program the the 38th District, each Assembly District Central Committee consists of seven elected members and one "Ex-officio" member representing each elected Republican official.

Los Angeles County is currently comprised of 26 Assembly Districts, each of which has or should have an Assembly District Central Committee. Every Assembly District Central Committee is under the umbrella of the Los Angeles County Republican Party.

Assembly District Central Committee members are charged with organizing voter registration, voter information, candidate recruiting, and getting out the Republican vote in their respective Assembly Districts.

Current Elected Members are:

Bob Haueter - Chairman

Michael Hildebrand

Brian Koegle

BJ Atkins

Joe Messina

Lynn Haueter

Scott Wilk

Ex Officios

Vanessa Wilk for Senator Tony Strickland

Devon Cormier for Senator Sharon Runner

Paul Strickland for Assemblyman Cameron Smyth

Bret Walter for Congressman Howard "Buck" McKeon

for more information send an email to: Chairman Bob Haueter at [REDACTED]

TWENTY-FIFTH DISTRICT

HOWARD P. (BUCK) McKEON, Republican, of Santa Clarita, CA; born in Los Angeles, CA, September 9, 1938; education: graduated, Verdugo Hills High School, Tujunga, CA; B.S., Brigham Young University; owner, Howard and Phil's Western Wear; mayor and city councilman, Santa Clarita, 1987-92; member: board of directors, Canyon Country Chamber of Commerce; California Republican State Central Committee; advisory council, Boy Scouts of America; president and trustee, William S. Hart School District, 1979-87; chairman and director, Henry Mayo Newhall Memorial Hospital, 1983-87; chairman and founding director, Valencia National Bank, 1987-92; honorary chairman, Red Cross Community Support Campaign, 1992; honorary chairman, Leukemia Society Celebrity Program, 1990 and 1994; president, Republican Freshman Class of the 103rd Congress; married: to the former Patricia Kunz, 1962; children: Tamara, Howard D., John Matthew, Kimberly, David Owen, and Tricia; committees: Armed Services; Education and the Workforce; subcommittees: Employee-Employer Relations; Military Readiness; Tactical Air and Land; 21st Century Competitiveness; elected on November 3, 1992, to the 103rd Congress; reelected to each succeeding Congress.

Office Listings

[Redacted]
[Redacted] Building, Washington, DC [Redacted]
1956 [Redacted]
20515.....
Chief of Staff.--Bob Cochran. [Redacted]
Executive Assistant / Appointments.--Michelle A. Baker.
District Director.--Scott Wilk.
[Redacted] Santa Clarita, CA 91355. [Redacted]
2111 [Redacted]
[Redacted] Suite E1, Palmdale, CA 93551... [Redacted]

Counties: Inyo, Los Angeles (part), Mono, San Bernardino (part). Cities and townships: Acton, Adelanto, Baker, Barstow, Benton, Big Pine, Bishop, Bridgeport, Castaic, Canyon Country, Coleville, Death Valley, Edwards, Ft. Irwin, Helendale, Hesperia, Hinkley, Independence, Inyokern, June Lake, Keeler, La Crescenta, Lancaster, Littlerock, Little Lake, Little Vinning, Llano, Lone Pine, Mammoth Lakes, Newberry Springs, Newhall, Nipton, Olancho, Oro Grande, Palmdale, Pearblossom, Phelan, Pinon Hills, Ridgecrest, Santa Clarita, Shoshone, Stevenson Ranch, Sunland, Sylmar, Tecopa, Topaz, Trona, Tujunga, Valencia, Valyerno, Victorville, and Yermo. Population (2000), 639,087.

My name is Michael Kulka, and I'm a 16 year resident of the Santa Clarita Valley. I'm going to do something unusual here and admit right up front I am a partisan Democrat actively involved in politics in my area.

My intent here is not to sway you to any partisan point of view. I know that is not part of your mission.

Just as you will take everything I have to say with a grain of salt based upon my background, I ask that you do the same for another Santa Clarita Valley resident who has come before you at previous hearings.

Presenting maps on behalf of the Coalition of Suburban Communities for Fair Representation was Scott Wilk who introduced himself as a member of the Santa Clarita Community College District (SCCCD) Board of Trustees. Mr. Wilk failed to mention the many partisan affiliations he has been involved in, including currently serving as an elected member of the Los Angeles County Republican Central Committee, former District Director for Republican Congressman Howard P. "Buck" McKeon, former Chief of Staff for Republican Assemblywoman Paula Boland and he is a past Republican candidate for Assembly in the Santa Clarita Valley.

It comes as no surprise that the maps Mr. Wilk suggested contained districts with convoluted shapes that protected the Republican majority for many of his past Republican employers and ensured a safe Republican seat for him to run for in the future.

I ask the Commission to consider the points I've outlined when considering the suggestions made by Scott Wilk and his hand-picked Coalition of Suburban Communities for Fair Representation.

I am proud to be a California Democrat. I would hope that Mr. Wilk is as proud to be a Republican.

Thank you.

Save LA River Open Space



ALLIED WITH THE STUDIO CITY RESIDENTS ASSOCIATION

#56
Purple

06.16.11 Y -

June 16, 2011

To : Ca Redistricting Commission

From: Laurie Cohn, Co-Director of Save LA River Open Space

Dear Commission Members:

First, let me commend you on your efforts to create fair districts. I appreciate the hours you've spent on the complicated task you have before you. I am speaking as a Co-Director of Save LA River Open Space, a non-profit organization in Studio City committed to preserving open space abutting the Los Angeles River. Our group is engaged with people and organizations from all over Southern California. I am also a resident and own property in Studio City in the San Fernando Valley. I've lived on both sides of Mulholland, both sides of the Santa Monica Mountains, since 1960. I've lived in Beverly Hills, Westwood, Brentwood, Los Angeles, West Hollywood, Van Nuys and Studio City. I've commuted across the mountains for work, schools, entertainment, recreation, and shopping for the past 25 years.

We are very disturbed by the June 10th first draft maps for the following reasons:

1. It splits Studio City in half, mainly along Ventura Blvd. Studio City is a small unincorporated city of Los Angeles. (in 2008, population 37,201). It is split between LASCV and LADNT. The part of Studio City that is in LADNT is south of Ventura Blvd. to Mulholland Drive, and goes east to the 170 freeway, placing it in a Senate district with downtown Los Angeles, with which it has no community of interest. Studio City zip codes are 91604, part of 91607 and 91602. It should remain whole in Senate, Assembly, Congressional, and Board of Equalization districts. It should remain in same districts with which it shares a "community of interest" including its neighbors along the Ventura corridor, Sherman Oaks, Encino, Valley Village, Tarzana, Calabasas, Woodland Hills, Agoura Hills, and Westlake Village on the north side of the Santa Monica Mountains, and the cities on the south side of the Santa Monica Mountains, the south side of Mulholland Drive. These cities include Beverly Hills, Bel Air, Brentwood, Pacific Palisades, Malibu, Santa Monica west to the Ventura County line along both sides of the mountains. We share the 101 and 405 freeway corridors, the L.A. River and Santa Monica Mountains priorities. This area on both sides of the mountains, on both sides of Mulholland Drive, have had this community of interest for the past 20 years.
2. We see no commonality between our areas running along the Santa Monica Mountains to the coast, and the new northern part of the district shown on the June 10th maps, including Santa Clarita and Lake Castaic. Those are beautiful areas, but would be better suited to be in shared districts across the north valley. The districts should be split similar to their proposed Assembly districts between north and south and keep our current community of interest intact.

#520
people

3. The SIMPLEST way to accomplish all of the above is by nesting the two Assembly Districts designated on the June 10th draft maps as "Thousand Oaks – Santa Monica Mountains" and "West Side-Santa Monica" into one Senate district. These two districts include Studio City in its entirety, the cities along the Ventura Blvd. corridor and the 101 and 405 freeways, and the cities on the south side of Mulholland, all of which share our true community of interest. These boundaries respect municipal lines and L.A. County unincorporated areas that have mutual and interconnected relations in socio-economic, environmental, transportation infrastructure, cultural and educational concerns. They have a shape well defined by the Santa Monica Mountains, the Santa Monica Bay, and major transportation corridors.

Therefore, we respectfully request that you reconsider and separate the northern and southern Assembly districts that currently comprise Senate district LASCV, and instead, the two "Santa Monica" Assembly districts as mentioned in #4 above, should nest within and denote the boundaries for a "Santa Monica Mountains – West Side" Senate district.

Thank you for your consideration.

Laurie Cohn
Co-Director
Save LA River Open Space

[Redacted]
Studio City, CA 91614
Email: [Redacted]
www.s [Redacted]
Phone [Redacted]

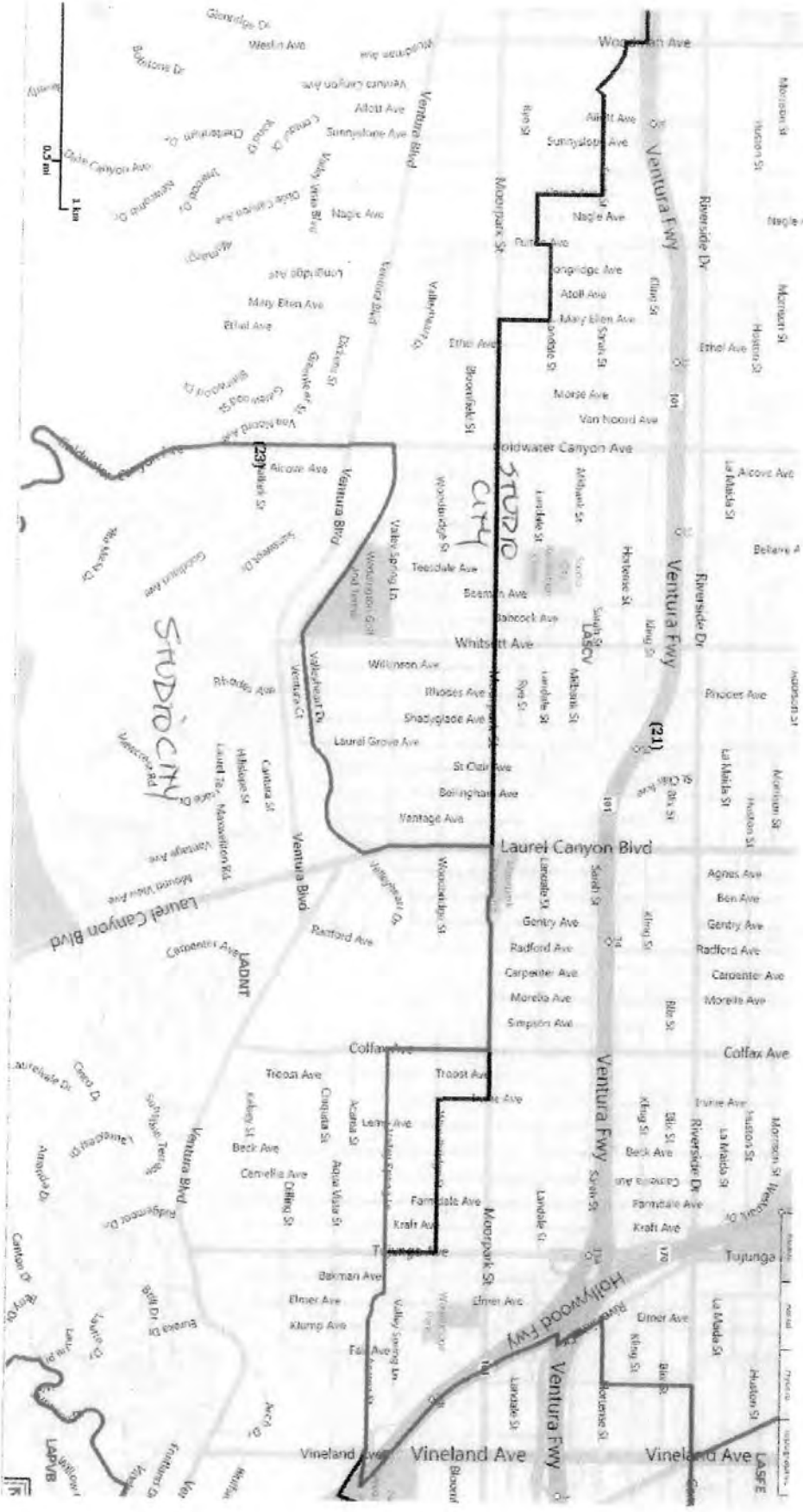
Attachments:

- Pg. 3 – Enlarged map of Studio City split into two Senate districts – LASCV and LADNT
- Pg. 4 – Ca State Senate map – LASCV- June 10th draft
- Pg. 5 - June 10th Two Assembly districts –Thousand Oaks-Santa Monica Mtn and West Side -Santa Monica

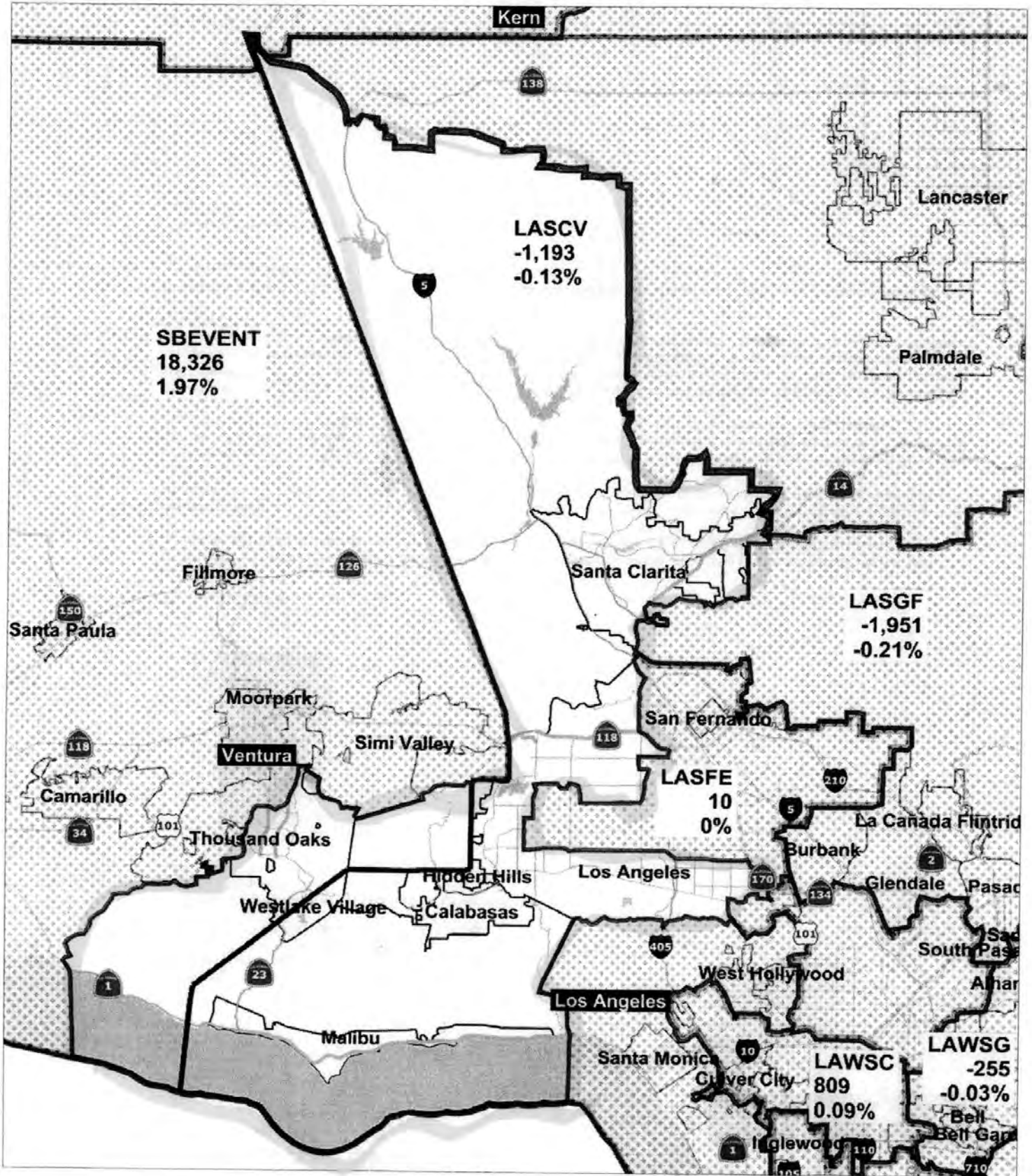
#56
purple

Fig. 3- L. Cohn

Enlarged map of Studio City SPLIT into 2 Senate Districts (LASCV and LADNT) per CRC June 10th First Draft Maps



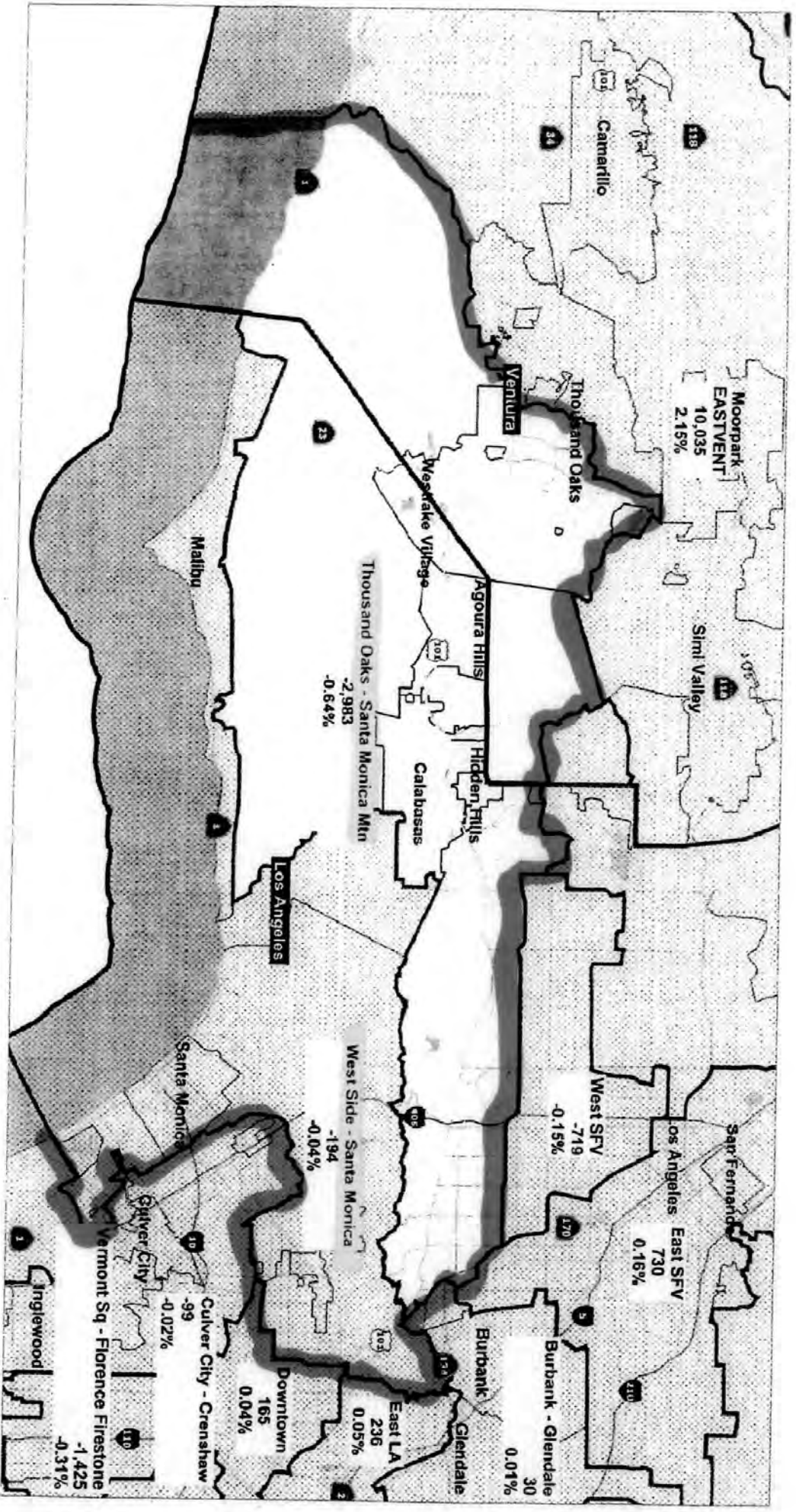
California State Senate - LASCV



#50 purple

19.5 - L. Cohn

California State Assembly - Thousand Oaks - Santa Monica Mtn



Save LA River
Open Space



ALLIED WITH THE STUDIO CITY RESIDENTS ASSOCIATION

Revised Speaker #56

June 22, 2011

To : Citizens Redistricting Commission

From: Laurie Cohn, Co-Director of Save LA River Open Space

RE: REVISED public comments to June 10th draft maps(original comments submitted on June 16)

Dear Commission Members:

First, let me commend you on your efforts to create fair districts. I appreciate the hours you've spent on the complicated task you have before you. I am speaking as a Co-Director of Save LA River Open Space, a non-profit organization in Studio City committed to preserving open space abutting the Los Angeles River. Our group is engaged with people and organizations from all over Southern California. I am also a resident and own property in Studio City in the San Fernando Valley. I've lived on both sides of Mulholland, both sides of the Santa Monica Mountains, since 1960. I've lived in Beverly Hills, Westwood, Brentwood, Los Angeles, West Hollywood, Van Nuys and Studio City. I've commuted across the mountains for work, schools, entertainment, recreation, and shopping for the past 25 years.

We are very disturbed by the June 10th first draft maps for the following reasons:

1. It splits Studio City in half, mainly along Ventura Blvd. Studio City is a small unincorporated city of Los Angeles. (in 2008, population 37,201). It is split between LASCV and LADNT. The part of Studio City that is in LADNT is south of Ventura Blvd. to Mulholland Drive, and goes east to the 170 freeway, placing it in a Senate district with downtown Los Angeles. Studio City has nothing in common with the cities in the San Gabriel Valley- no public transportation, no direct freeway, different COGs, regulatory agencies, and water districts. Studio City zip codes are 91604, part of 91607 and 91602. Studio City is part of the San Fernando Valley, which is recognized as a specific census region by Congress.

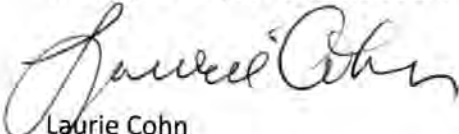
It should remain whole in Senate, Assembly, Congressional, and Board of Equalization districts. It should remain in same districts with which it shares a "community of interest" including its neighbors along the Ventura corridor, Sherman Oaks, Encino, Valley Village, Tarzana, Calabasas, Woodland Hills, Agoura Hills, and Westlake Village on the north side of the Santa Monica Mountains, and the cities on the south side of the Santa Monica Mountains, the south side of Mulholland Drive. These cities include Beverly Hills, Bel Air, Brentwood, Pacific Palisades, Malibu, Santa Monica west to the Ventura County line along both sides of the mountains. We share the 101 and 405 freeway corridors, recreational, fire protection, public school challenges, along with the L.A. River and Santa Monica Mountains priorities. This area on both sides of the mountains, on both sides of Mulholland Drive, has had this community of interest for the past 20 years.

2. We see no commonality between our areas running along the Santa Monica Mountains to the coast, and the new northern part of the district shown on the June 10th maps, including Santa Clarita and Lake Castaic. Those are beautiful areas, but would be better suited to be in shared districts across the north valley. The districts should be split similar to their proposed Assembly districts between north and south and keep our current community of interest intact.

3. The SIMPLEST way to accomplish all of the above is by nesting the two Assembly Districts designated on the June 10th draft maps as "Thousand Oaks – Santa Monica Mountains" and "West Side-Santa Monica" into one Senate district. These two districts include Studio City in its entirety, the cities along the Ventura Blvd. corridor and the 101 and 405 freeways, and the cities on the south side of Mulholland, all of which share our true community of interest. These boundaries respect municipal lines and L.A. County unincorporated areas that have mutual and interconnected relations in socio-economic, environmental, transportation infrastructure, cultural and educational concerns. They have a shape well defined by the Santa Monica Mountains, the Santa Monica Bay, and major transportation corridors.

Therefore, we respectfully request that you reconsider and separate the northern and southern Assembly districts that currently comprise Senate district LASCV, and instead, the two "Santa Monica" Assembly districts as mentioned in #4 above, should nest within and denote the boundaries for a "Santa Monica Mountains – West Side" Senate district.

Thank you for your consideration.



Laurie Cohn
Co-Director
Save LA River Open Space

Studio City, CA 91614

Email: [REDACTED]

www.save.laopen.space

Phone: [REDACTED]

Attachments:

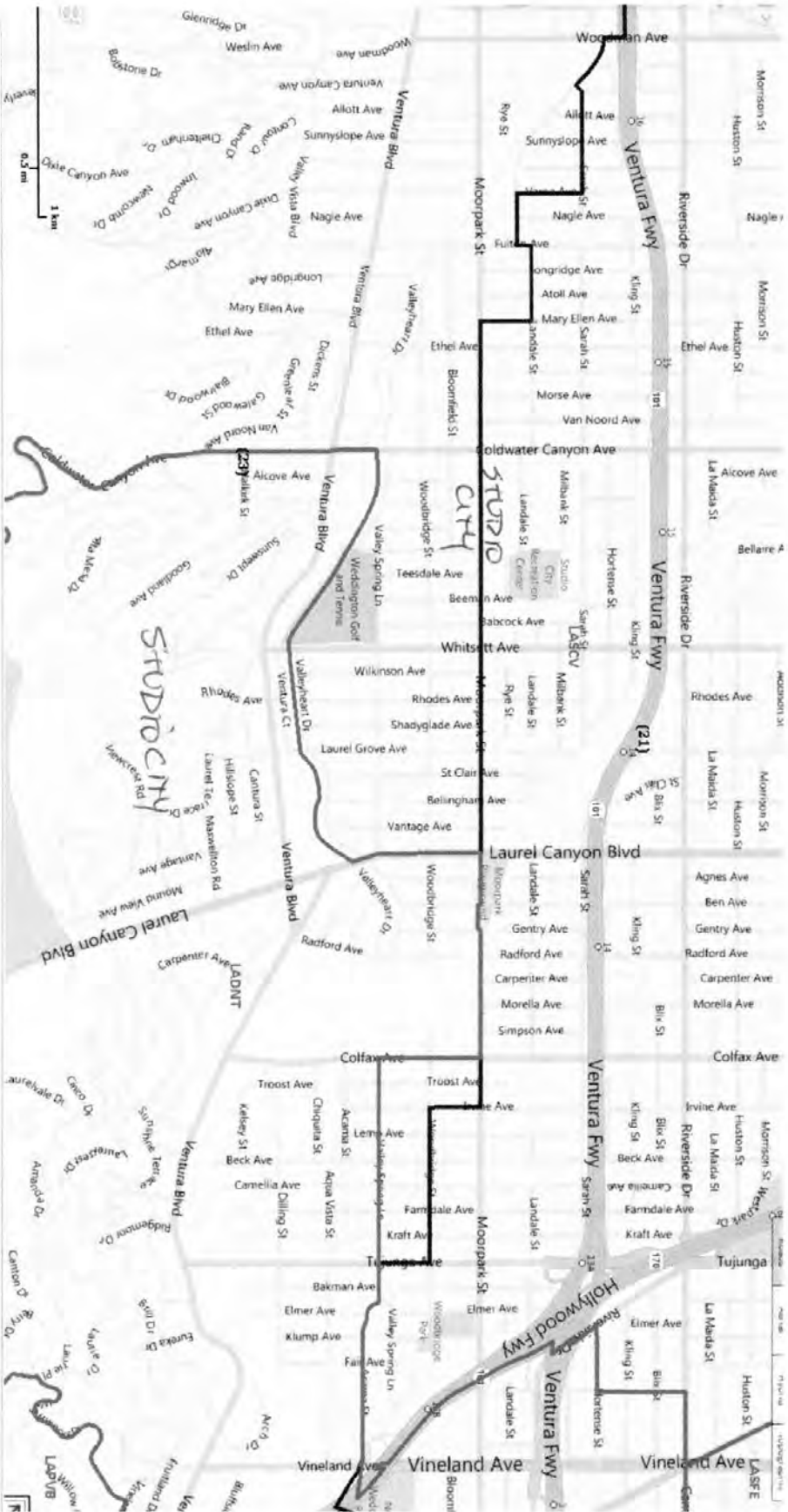
Pg. 3 – Enlarged map of Studio City split into two Senate districts – LASCV and LADNT

Pg. 4 – Ca State Senate map – LASCV- June 10th draft

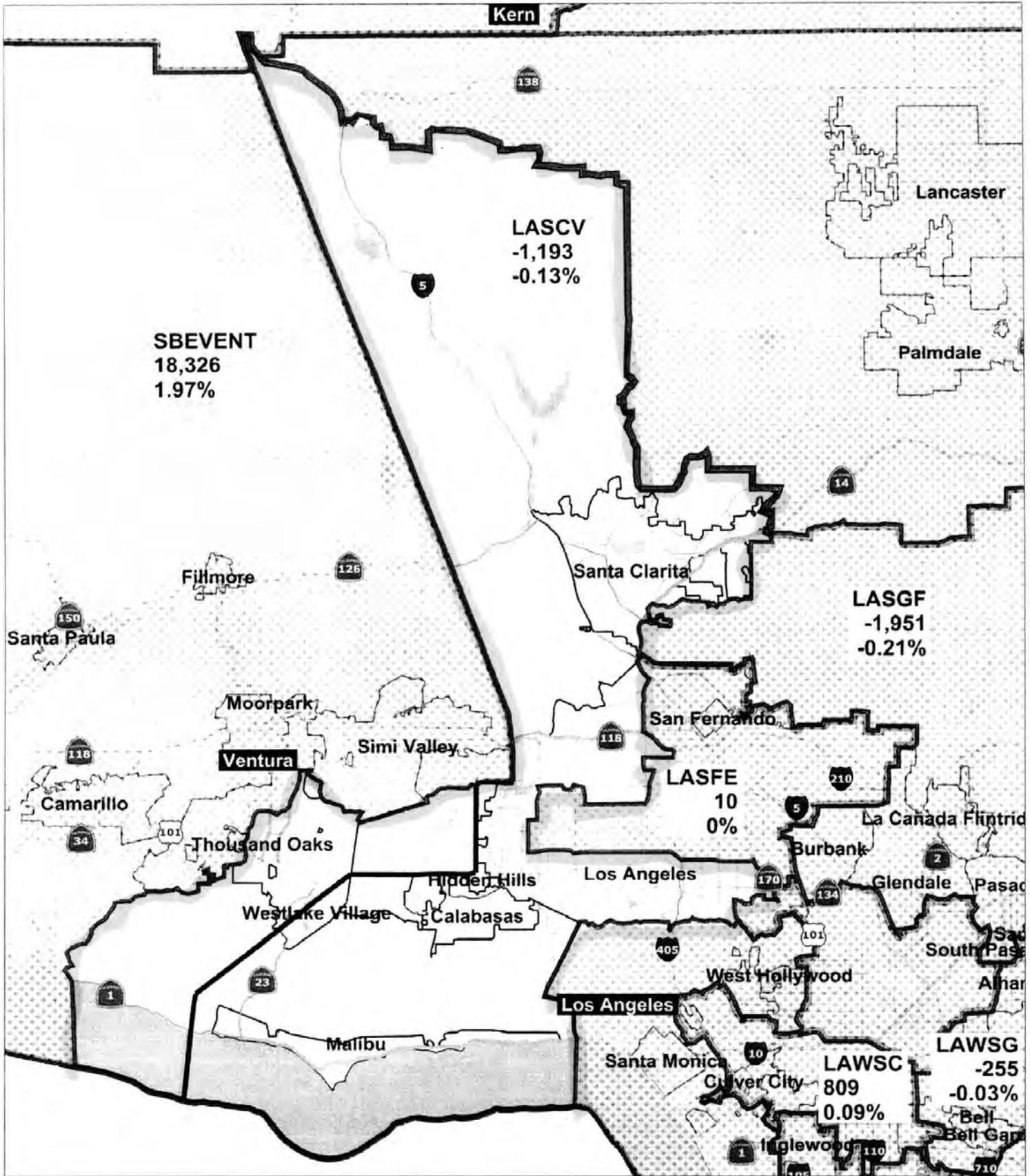
Pg. 5 - June 10th Two Assembly districts –Thousand Oaks-Santa Monica Mtn and West Side -Santa Monica

P.S. Please replace my original letter, presented in person at the Culver City hearing on June 16, 2011, with this letter.

Enlarged map of Studio City SPLIT into 2 Senate Districts (LASCV and LADNT) per CRC June 10th First Draft Maps



California State Senate - LASCV



California State Assembly - Thousand Oaks - Santa Monica IV

