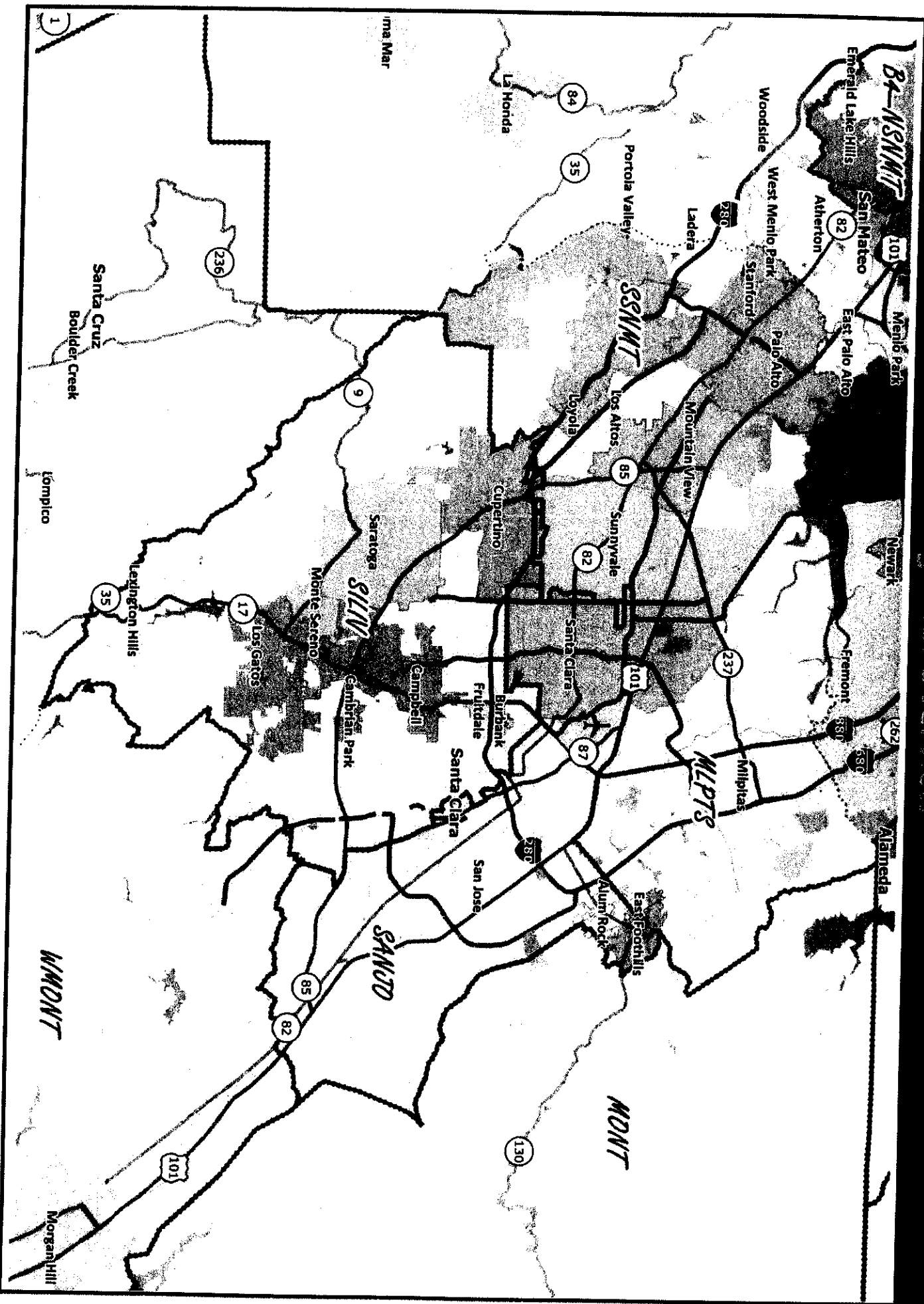
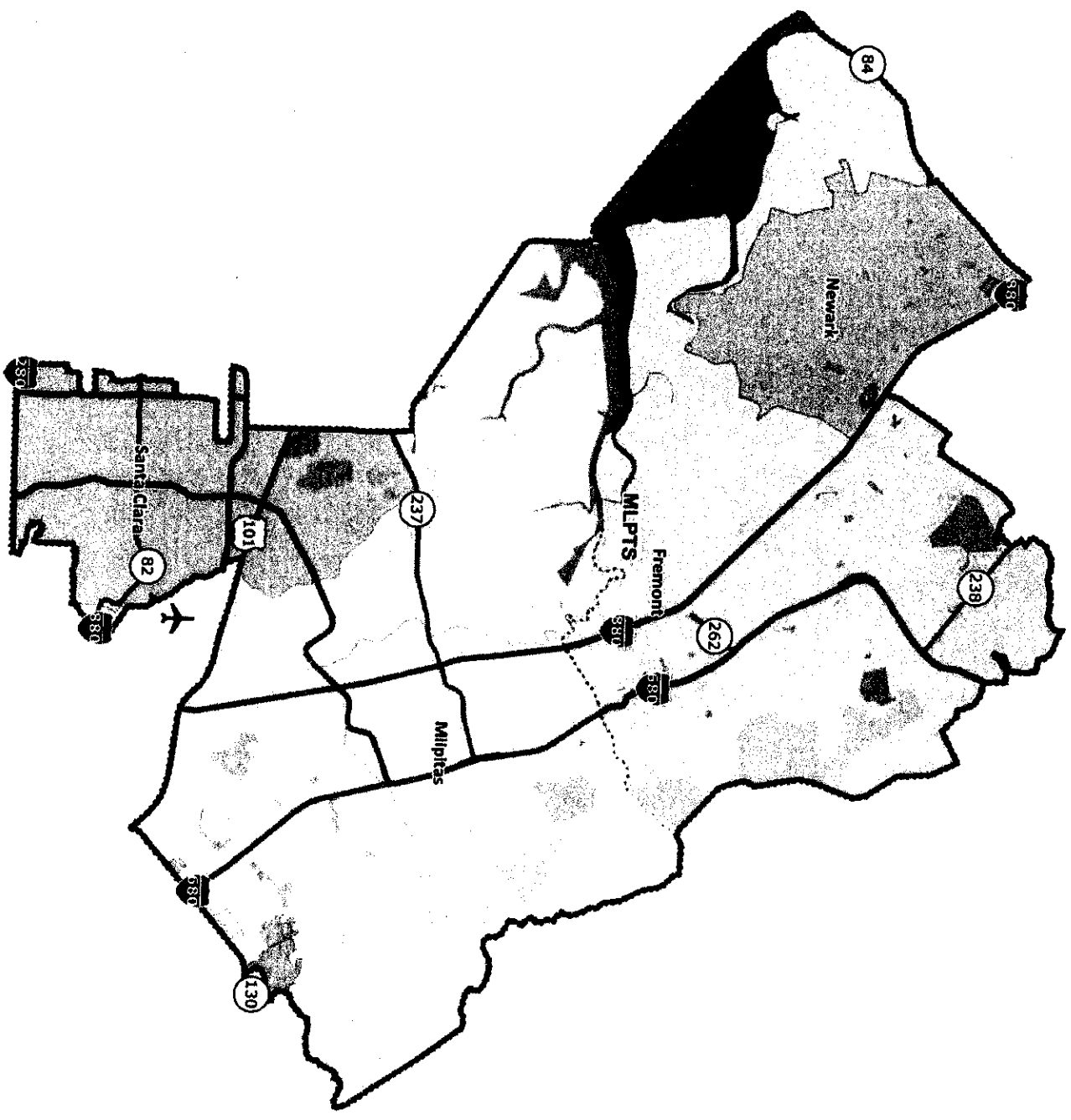



The South Bay Commuter Rail Regional Overview



The South Bay Council of Governments Proposed State Assembly Districts


Field	Value
District	MLPTS
Population	462,538
Deviation	-3,136
% Deviation	-.1%
Asian	228,759
% Asian	50%
Asian_CVAP	101,245
% Asian_CVAP	39%
Hispanic Origin	90,181
% Hispanic Origin	19%
B_LAT_CVAP	41,168
% B_LAT_CVAP	16%
Black	13,787
% Black	3%
Black_CVAP	9,282
% Black_CVAP	4%



REDISTRICTING
PARTNERS

The South Bay Committee for Fair Redistricting

Proposed State Assembly MLPTS



Field	Value
District	MLPTS
Population	462,538
Deviation	-3,136
% Deviation	-1%
Asian	229,759
% Asian	50%
Asian_CVAP	101,245
% Asian_CVAP	39%
Hispanic Origin	90,181
% Hispanic Origin	19%
B_LAT_CVAP	41,158
% B_LAT_CVAP	16%
Black	13,787
% Black	3%
Black_CVAP	9,282
% Black_CVAP	4%

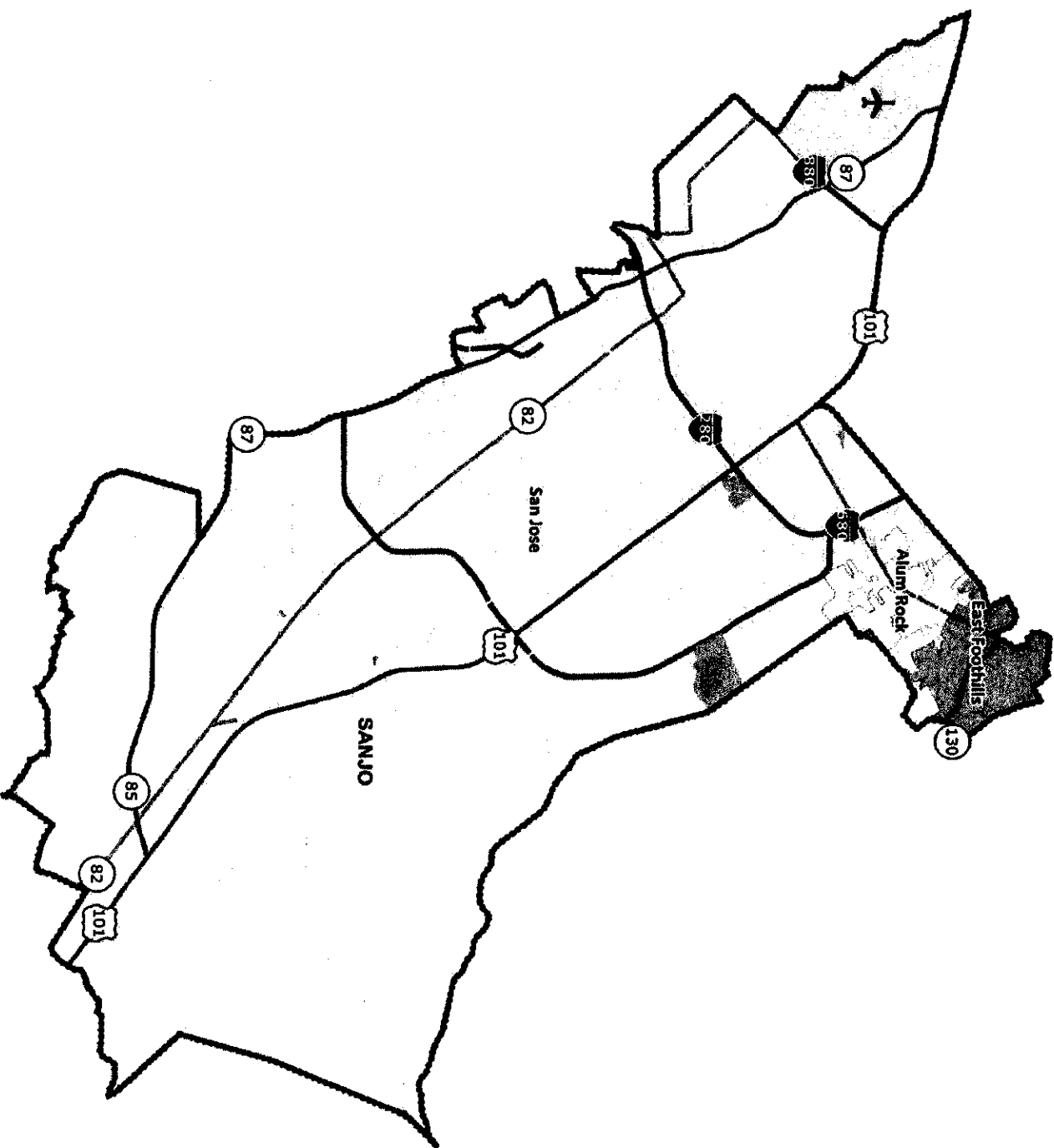
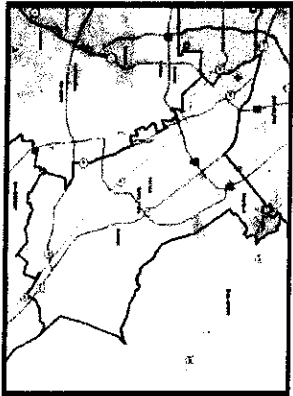


REDISTRICTING
PARTNERS

The South Bay Committee for Fair Redistricting

Proposed State Assembly SANJ0

Field	Value
District	SANJ0
Population	468,219
Deviation	2.545
% Deviation	1%
Asian	133,297
% Asian	28%
Asian_CVAP	72,346
% Asian_CVAP	29%
Hispanic Origin	213,853
% Hispanic Origin	46%
B_LAT_CVAP	77,793
% B_LAT_CVAP	31%
Black	16,069
% Black	3%
Black_CVAP	10,670
% Black_CVAP	4%

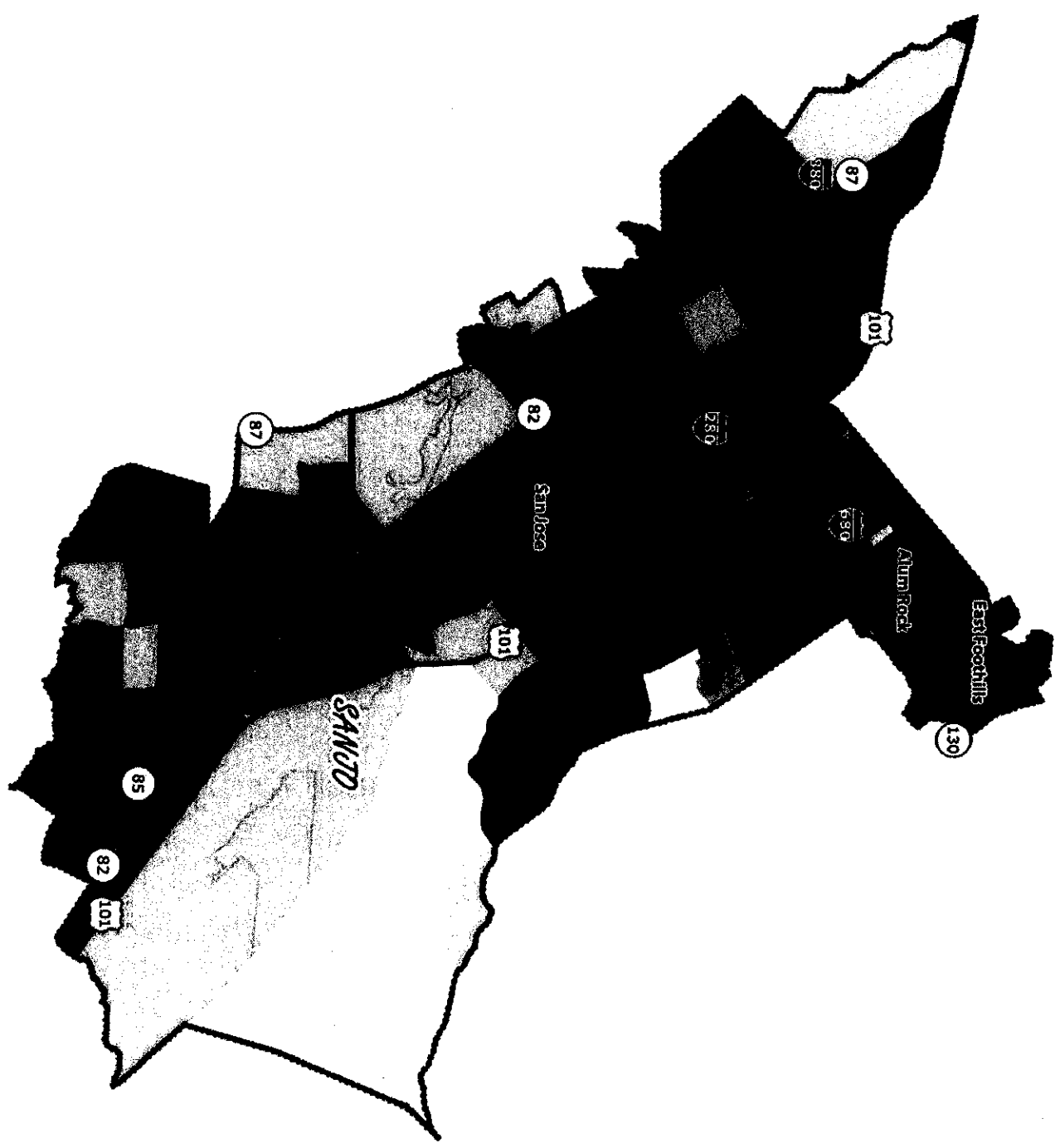


REDISTRICTING
PARTNERS

The South Bay Community College District Proposed State Assembly District



Field	Value
District	SANJO
Population	468,219
Deviation	2,545
% Deviation	1%
Asian	133,297
% Asian	28%
Asian_CVAP	72,346
% Asian_CVAP	29%
Hispanic Origin	213,853
% Hispanic Origin	46%
B_LAT_CVAP	77,793
% B_LAT_CVAP	31%
Black	16,089
% Black	3%
Black_CVAP	10,670
% Black_CVAP	4%



REDISTRICTING
PARTNERS

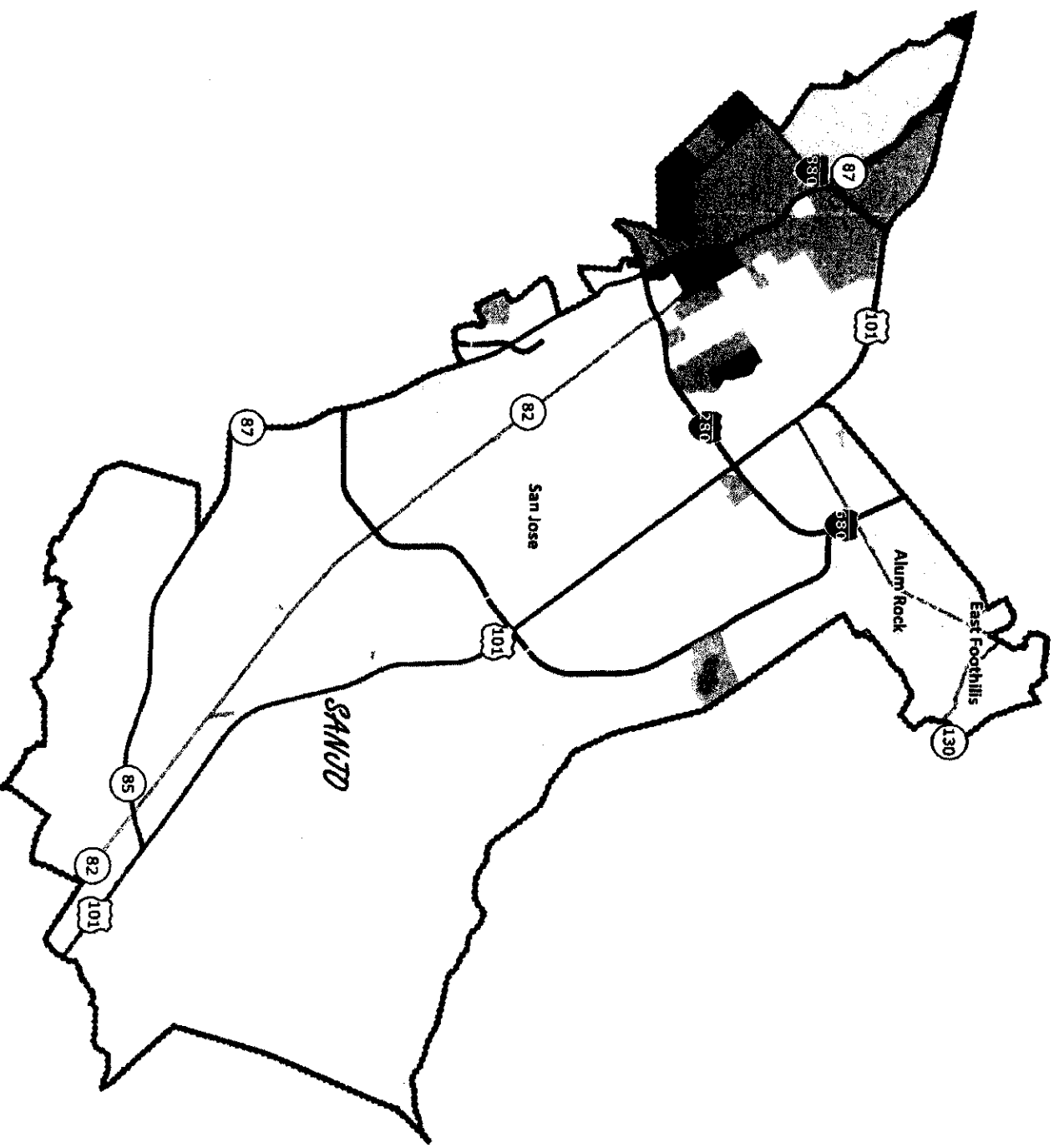
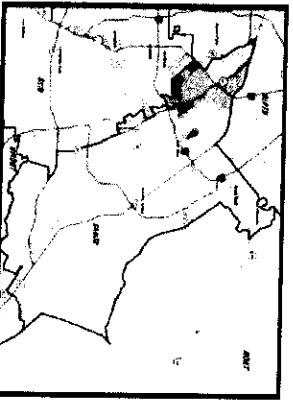
The South Bay Committee for Fair Redistricting

Proposed State Assembly SANJO

LGBT Blend Rank



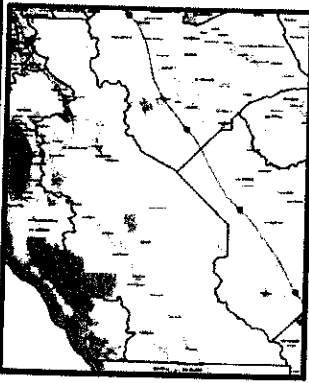
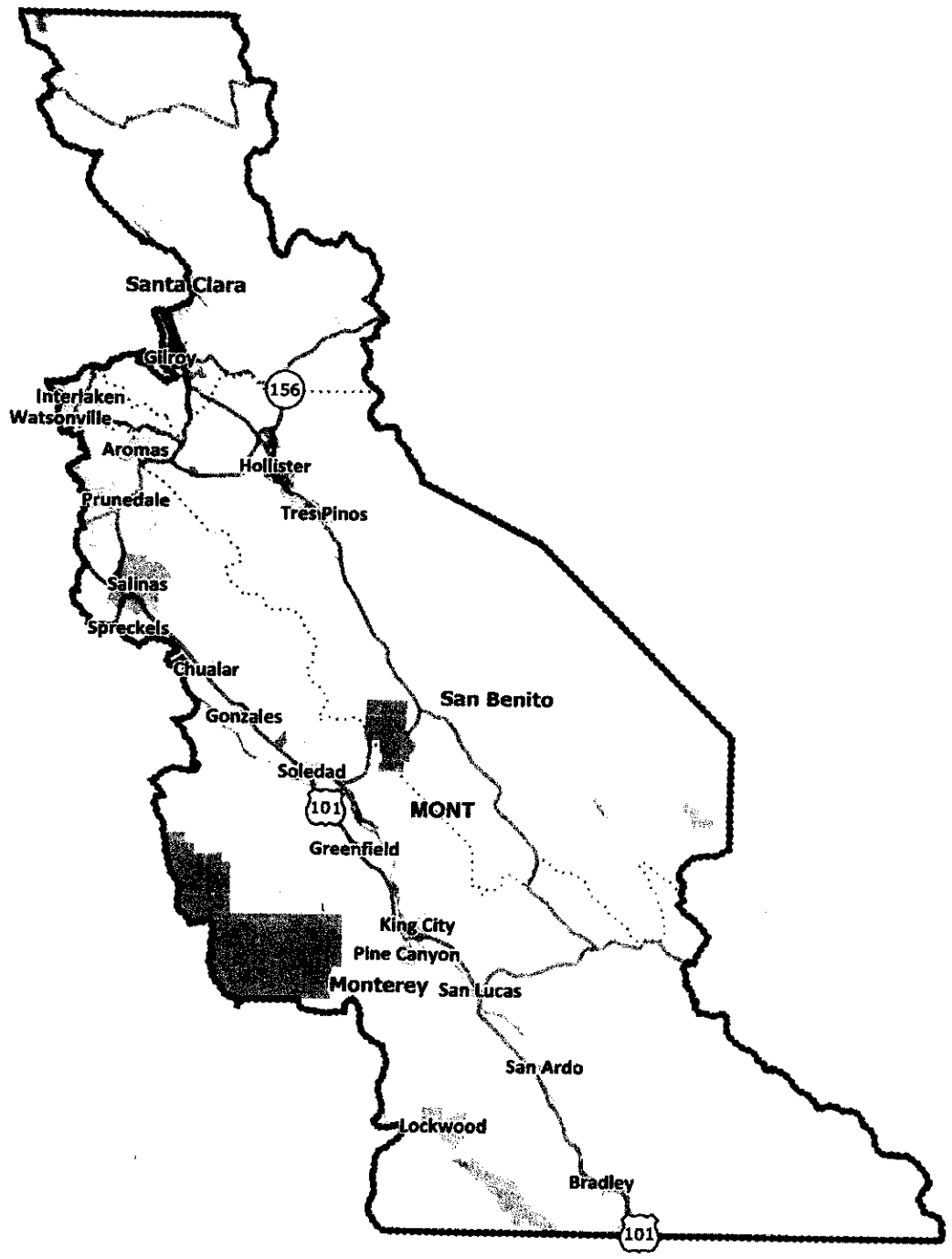
Field	Value
District	SANJO
Population	488,218
Deviation	2,545
% Deviation	1%
Asian	133,297
% Asian	28%
Asian_CVAP	72,348
% Asian_CVAP	29%
Hispanic Origin	213,853
% Hispanic Origin	46%
B_LAT_CVAP	77,793
% B_LAT_CVAP	31%
Black	16,089
% Black	3%
Black_CVAP	10,670
% Black_CVAP	4%



The South Bay Committee for Fair Redistricting

Proposed State Assembly MONT

Field	Value
District	MONT
Population	467,962
Deviation	2,188
% Deviation	0%
Asian	45,659
% Asian	10%
Asian_CVAP	26,980
% Asian_CVAP	12%
Hispanic Origin	307,578
% Hispanic Origin	66%
B_LAT_CVAP	97,615
% B_LAT_CVAP	44%
Black	8,825
% Black	2%
Black_CVAP	7,125
% Black_CVAP	3%

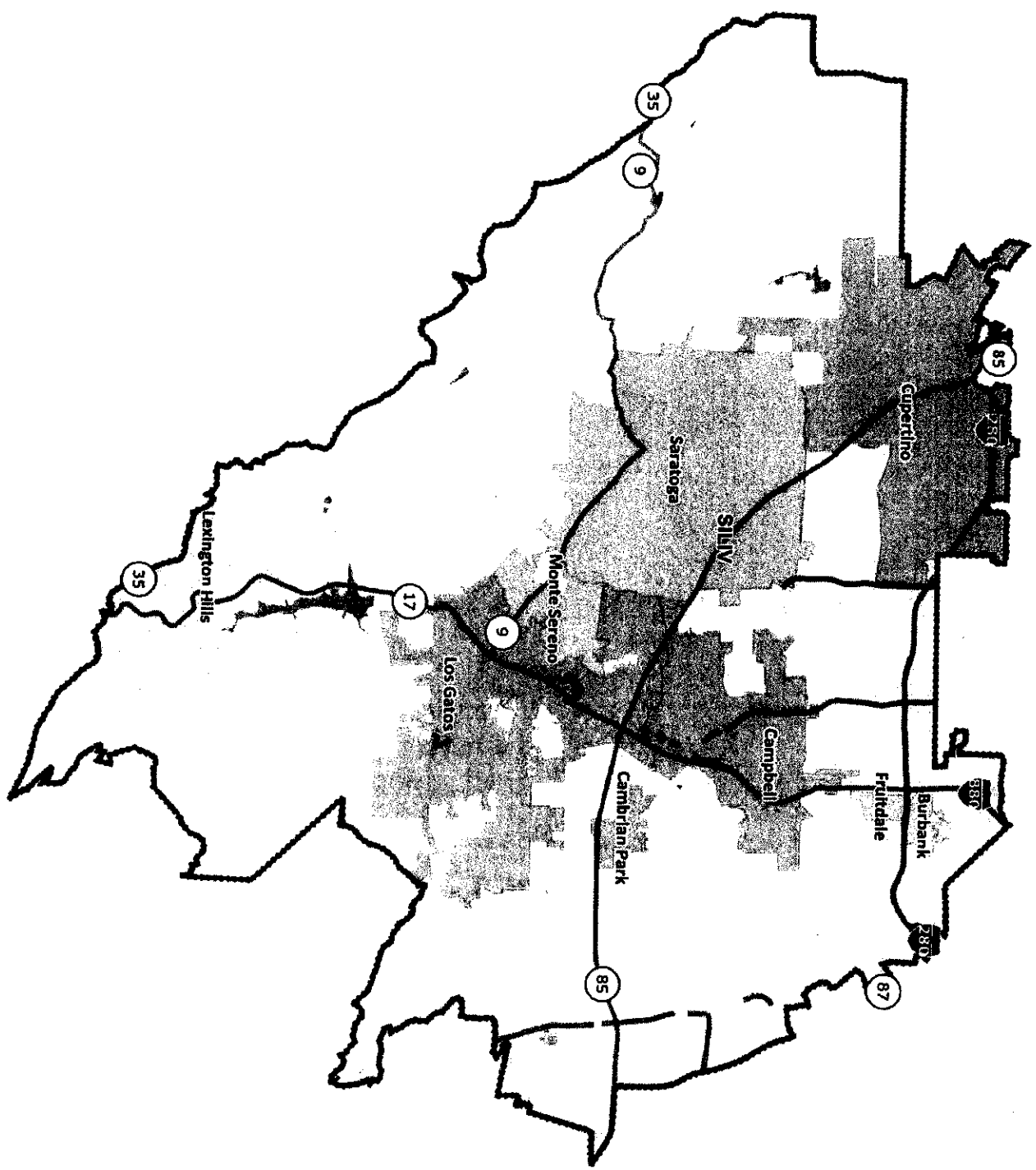
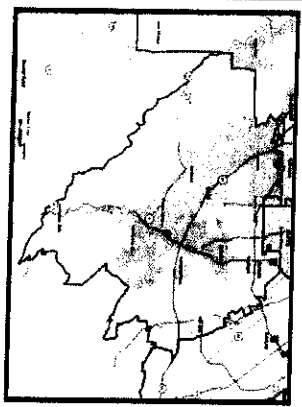


REDISTRICTING PARTNERS

5

The South Bay Council of Governments Proposed State Assembly District

Field	Value
District	SILV
Population	470,850
Deviation	4,876
% Deviation	1%
Asian	124,264
% Asian	26%
Asian_CVAP	55,482
% Asian_CVAP	19%
Hispanic Origin	83,470
% Hispanic Origin	18%
B_LAT_CVAP	33,134
% B_LAT_CVAP	11%
Black	11,110
% Black	2%
Black_CVAP	6,468
% Black_CVAP	2%

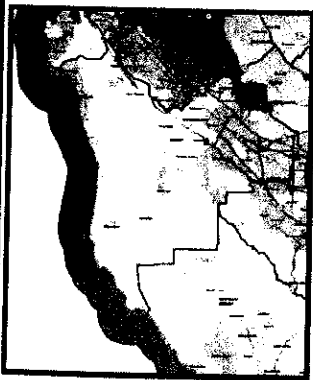
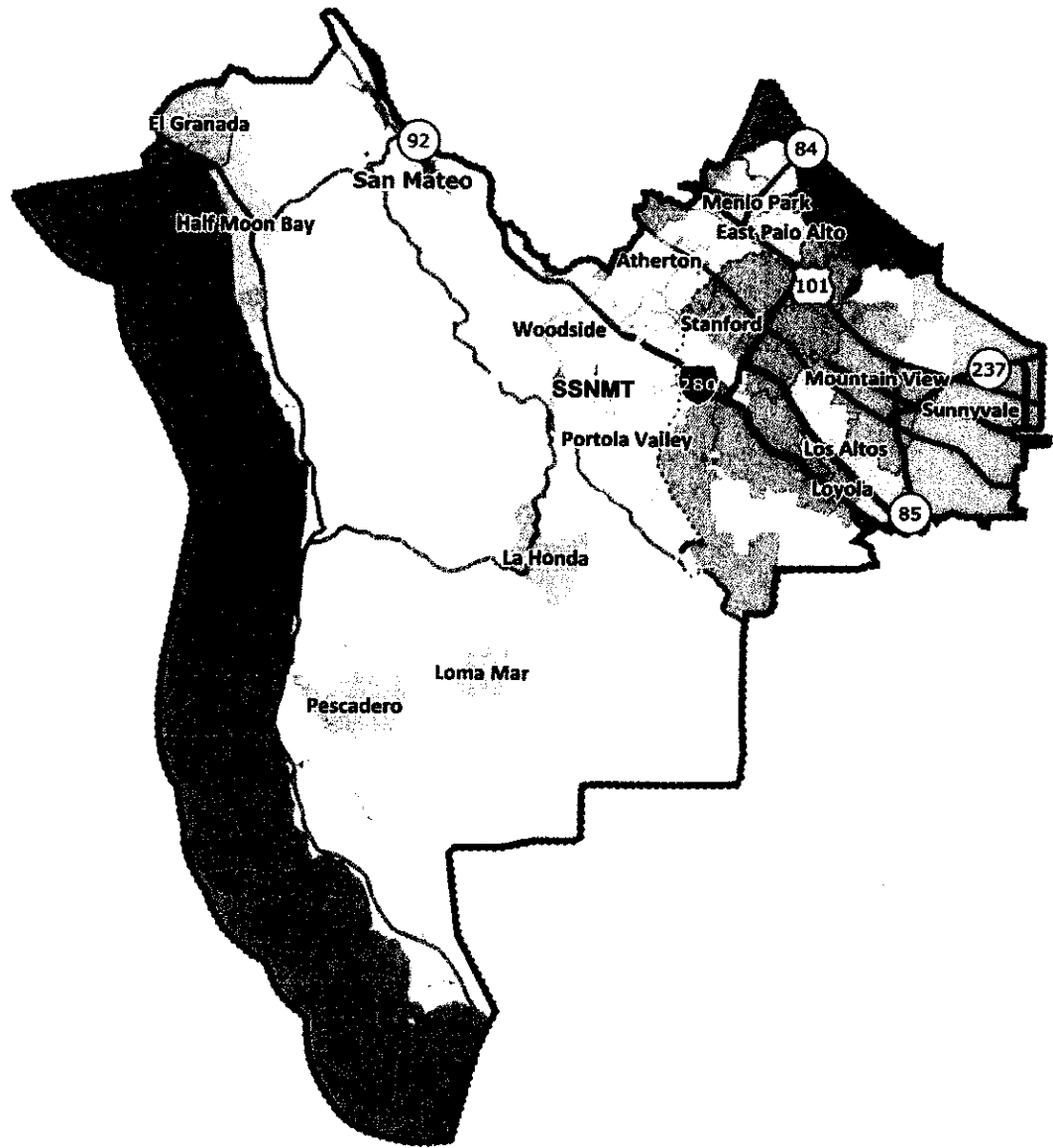


REDISTRICTING
PARTNERS

The South Bay Committee for Fair Redistricting

Proposed State Assembly SSNMT

Field	Value
District	SSNMT
Population	460,125
Deviation	-8,549
% Deviation	-1%
Asian	115,893
% Asian	25%
Asian_CVAP	45,214
% Asian_CVAP	17%
Hispanic Origin	93,812
% Hispanic Origin	20%
B_LAT_CVAP	27,205
% B_LAT_CVAP	10%
Black	13,462
% Black	3%
Black_CVAP	11,747
% Black_CVAP	5%



REDISTRICTING PARTNERS

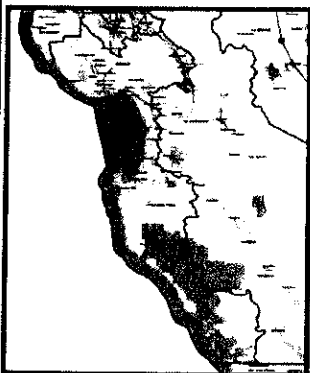
5

The South Bay Committee for Fair Redistricting

Proposed State Assembly WMONT



Field	Value
District	WMONT
Population	482,922
Deviation	-2,752
% Deviation	-1%
Asian	38,601
% Asian	8%
Asian_CVAP	21,416
% Asian_CVAP	7%
Hispanic Origin	110,160
% Hispanic Origin	24%
B_LAT_CVAP	48,245
% B_LAT_CVAP	13%
Black	10,628
% Black	2%
Black_CVAP	7,720
% Black_CVAP	2%



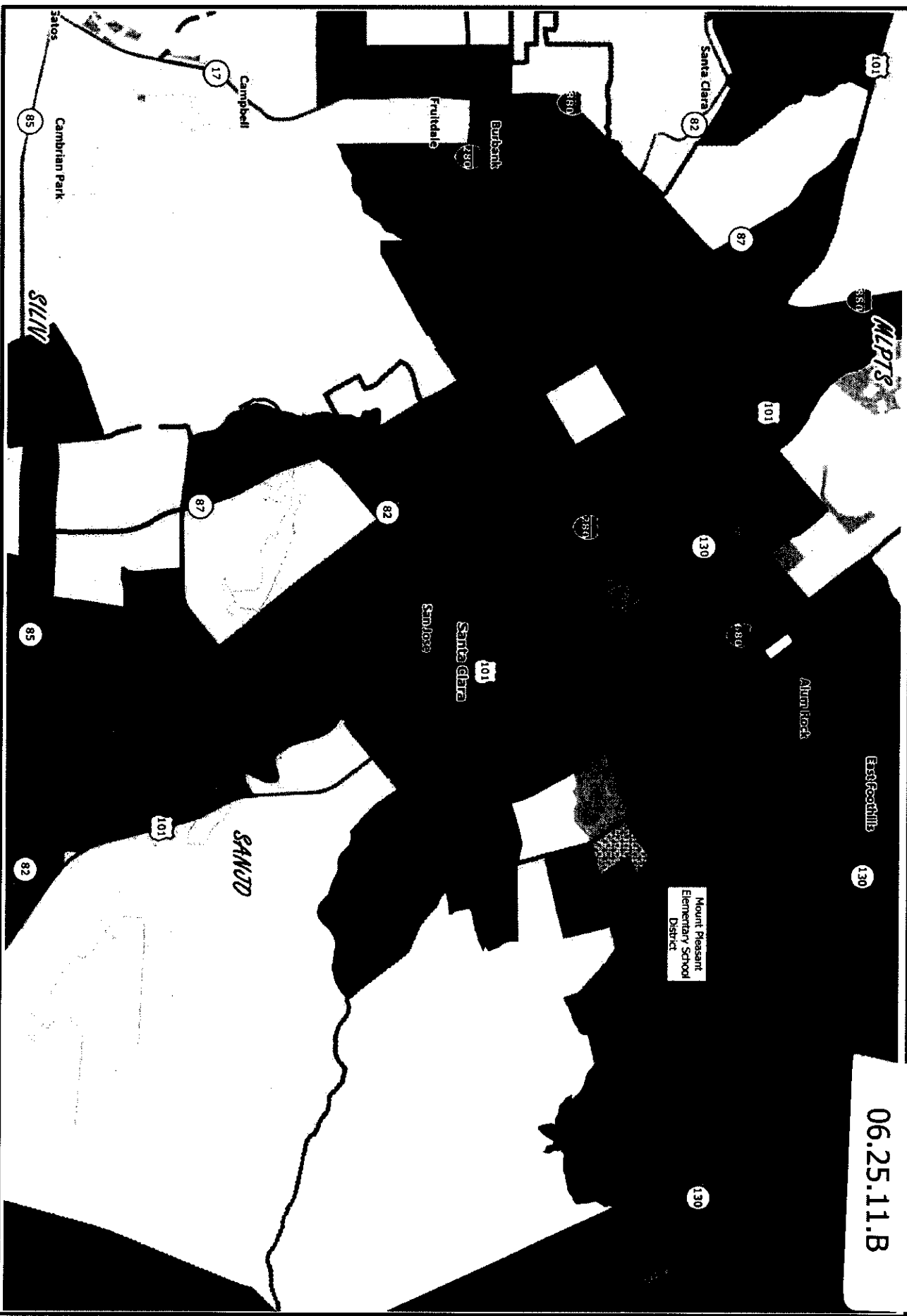
REDISTRICTING PARTNERS

15

The South Bay Committee for Fair Redistricting

San Jose split with SANJO and MONT

06.25.11.B



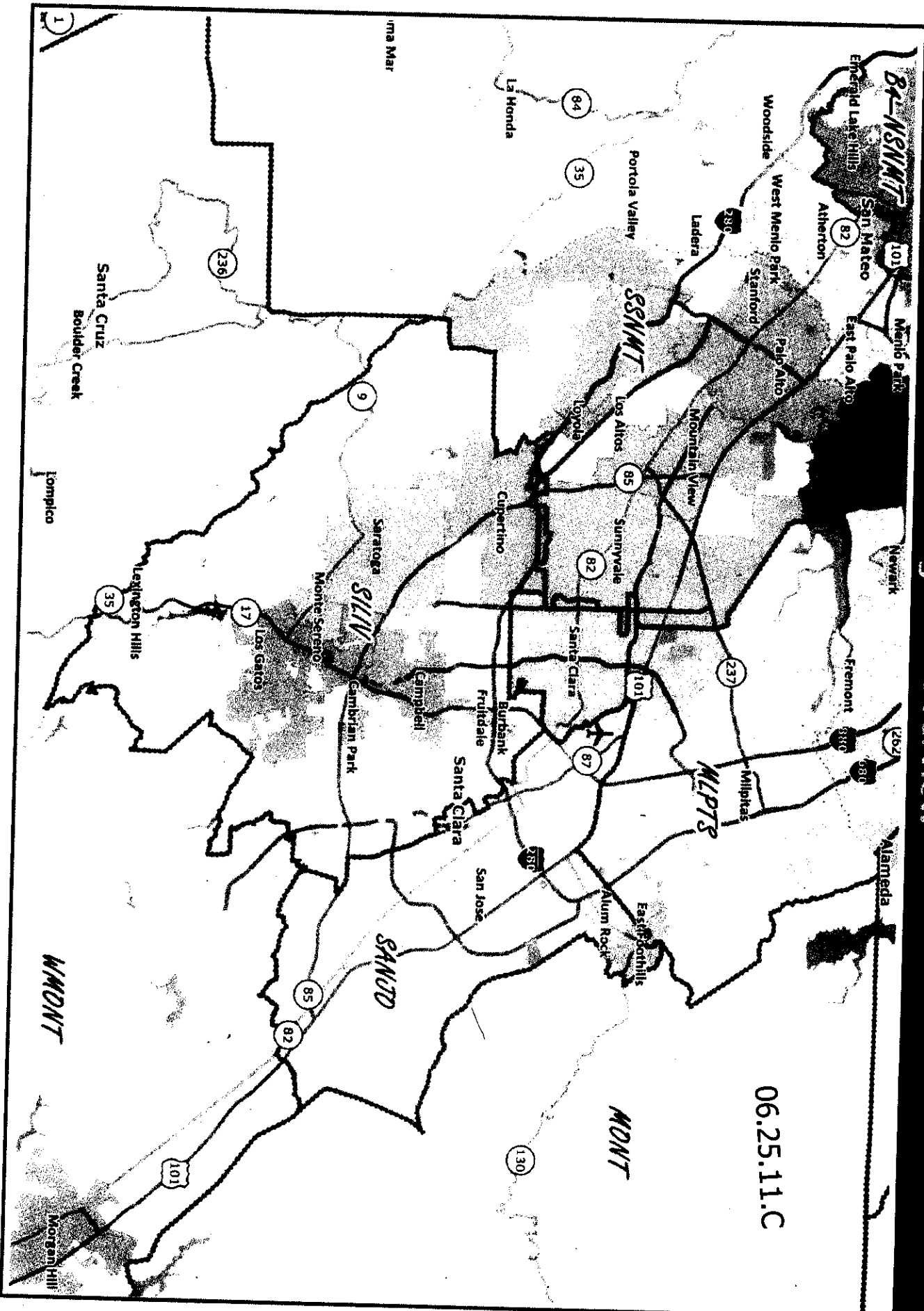
The South Bay Committee for Fair Redistricting

San Jose split with SANJO and MONT



The South Bay Committee for Fair Redistricting

Regional Overview



06.25.11.C

June 25, 2011

Citizens Redistricting Commission
901 P Street, Suite 154-A
Sacramento, CA 95814

06.25.11.D

Commissioners:

I would like to express my strongest opposition to the "San Jose" Congressional, Assembly and Senate District visualizations that were released by the commission on June 7, 2011.

First, as a San Jose State University (SJSU) student, I'm concerned about the University- an obvious community of interest- being divided into two Congressional districts. Surely, this was an elementary oversight by the Commission. To help rectify this oversight, I've attached two maps of SJSU— a campus map and a Google map. All of SJSU should be in the 16th Congressional district.

I support keeping the heart of downtown San Jose whole in the 16th Congressional district, particularly the university area. The boundary is a strange, arbitrary division of the downtown San Jose, which is the heart of Northern California's largest city, and the 10th largest city in the U.S. Downtown, with its civic centers for the city and County, museums and arts organizations, airport, university (and environs, which house and serve university students), Arena, Convention Centers and related organizations should be kept whole. Attached is a list of downtown neighborhood groups that should not be divided, and the City of San Jose's Planning Department has a list of established neighborhood associations and groups available here:
<http://www.sanjoseca.gov/planning/data/nhood.asp>

Further, the proposed Assembly and Senate districts identified in the "San Jose" map represent a dilution of the political voice of the voters of East San Jose, a diverse, but largely Latino community. By removing large segments of East San Jose from the rest of Central and East San Jose and placing our community in districts to the north Alameda County as well as with San Benito and Monterey County you would for all intents and purposes be removing our political voice at the state level. San Jose also has the largest Latino population in Northern California.

The East San Jose community has historically been disenfranchised. In the past, city leaders purposely incorporated around East San Jose in order to leave the high concentration of working class Latinos outside the city limits. As such, residents of East San Jose had no voice in city affairs as evidenced by the fact that our East San Jose neighborhoods were some of the last ones to receive sidewalks and other city services. Unfortunately, it seems that we are being forced to relive this dark chapter of our recent history and our voice is once again being silenced.

The present visualization of the "San Jose" Assembly and Senate districts would cut out a large segment of East San Jose and place it in a district that is completely distinct from us. Furthermore, you place other sections of East San Jose of in a district to the north whose demographics are completely inconsistent with ours. The proposed boundaries for the San Jose districts are completely unacceptable and cannot in good conscience be given further consideration.

The Commission's visualization divide the historic, "Sal Si Puedes Neighborhood," where civil-rights leader Cesar Chavez lived and began his activism, into three districts. The heart of Chicano activism is split into two when you cut King Road and east San Jose in half. Our largest East San Jose Elementary school district, Alum Rock Union School District, is split up into three assembly and senate districts which will completely dilute the districts voice at the state level. The ramifications of proposed 'San Jose' district are too numerous to include in this letter. As a community of interest, East San Jose must be kept whole with the rest of East and Central San Jose. The needs of East San Jose in terms of public safety, public transportation and other factors require that we are kept whole.

An alarming trend in this redistricting process is the fact that in every proposed district for San Jose, from Congress to State Assembly, the Latino vote is split up and consequently diluted. In Congress, the Latino population decreases by approximately 8% and in the Assembly Latinos lose approximately 10%, according to the data provided by Redistricting Partners. We can only assume that the proposed senate district further dilutes the Latino vote, since at this moment the data for the proposed district has not been released by the commission.

I support adopting a Central and East San Jose Assembly District that that includes McKee Road as the northern boundary all of east san Jose or at the very least up to the urban service area boundary line. To the west, use Highway 87 as the western boundary in the northern part of the district and use your discretion to create a district that avoids a major drop in the current ethnic populations as is the case with your current visualization where the Latino population falls by 10%. Furthermore, the current 23rd and 28th Assembly districts should be combined to create a "Santa Clara/Monterey County" State Senate District.

I urge you to reassess your visualization for San Jose State University, Downtown San Jose and East San Jose. If any semblance of what you have proposed makes it to the final maps, the effects would be extremely detrimental to our community.

Sincerely,
Maya Esparza

San Jose State University Student

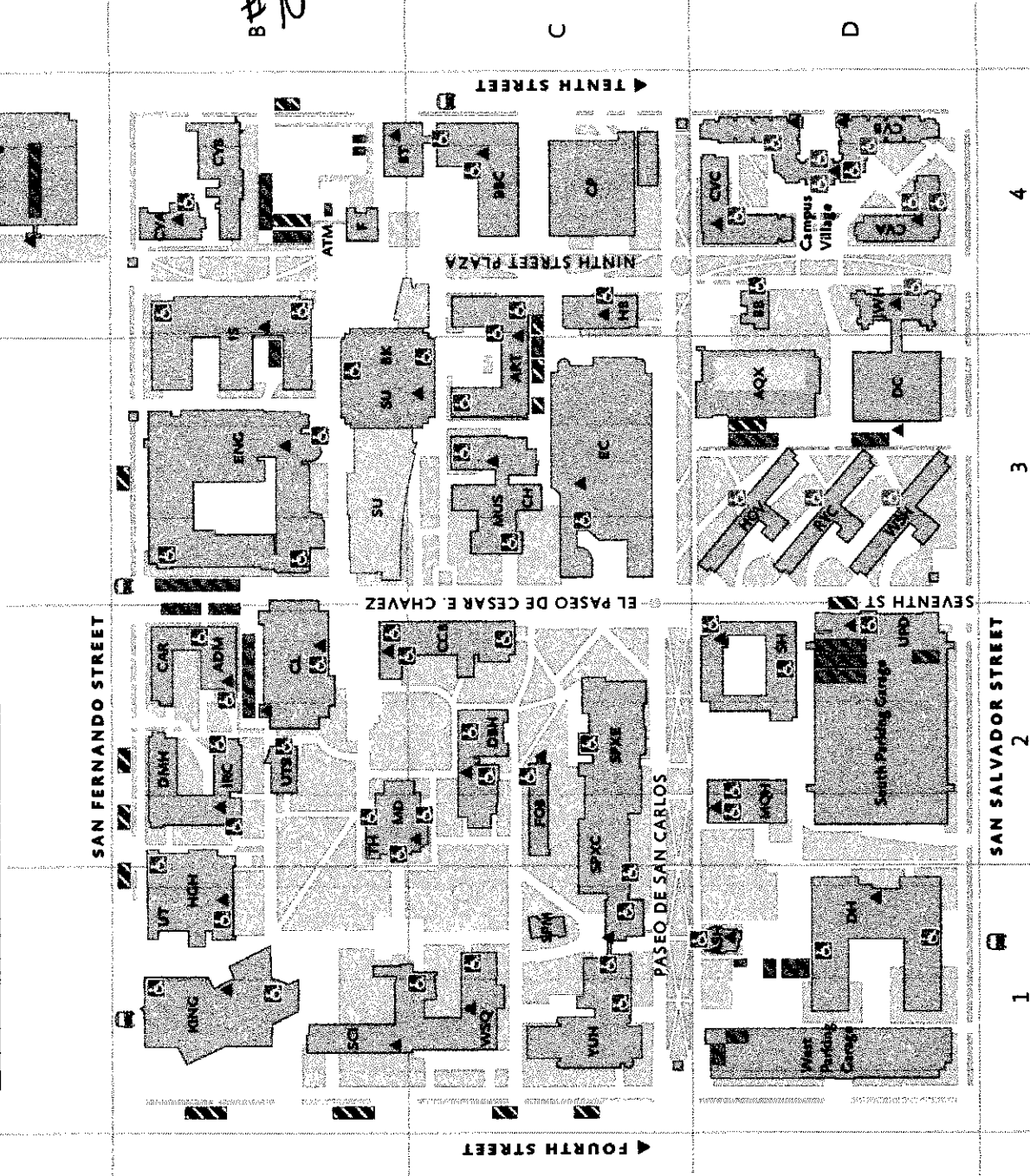
Main Campus



SAN JOSÉ STATE UNIVERSITY

BUILDING	LOCATION
ADM Administration	B2
AQM Aquatics Center	D3
ART Art Building	C3
ASH Associated Students House	D1
BBC Boccardo Business Complex	C4
BB Building BB	D4
BT Business Tower	C4
CAR Career Center	B2
CVA Campus Village A	D4
CVB Campus Village B	D4
CVC Campus Village C	D4
CCB Central Classroom Building	C2
CL Clark Hall	B1
CP Cooling Plant	C4
CVA Corporation Yard A	B4
CVA Corporation Yard B	B4
DC Dining Commons	D3
DMH Dudley Moorhead Hall	B2
DH Durcan Hall	D1
DBH Dwight Bentel Hall	C2
ENG Engineering Building	B3
EC Event Center	C3
F Module	B4
FOB Faculty Offices	C1
HB Health Building	C4
HOV Hoover Hall	D3
HGH Hugh Gillis Hall	B1
IS Industrial Studies	B4
IRC Instructional Resource Center	B2
JWH Joe West Hall	D4
KING Dr. Martin Luther King, Jr. Library	B1
MQH MacQuarrie Hall	D2
MD Morris Dailey Auditorium	B2
MUS Music Building	C3
RYC Royce Hall	D3
SCI Science Building	C1
SPXC Spartan Complex Central	C2
SPXC Spartan Complex East	C1
SPM Spartan Memorial	C1
SSC Student Services Center	A4
SU Student Union	B3
SH Sweeney Hall	D2
TH Tower Hall	B2
UPD University Police Department	D2
UTS University Technology Services	B2
WSH Washburn Hall	D3
WSQ Washington Square Hall	C1
YUH Yoshihiro Uchida Hall	C1
Other Locations	
BK Bookstore	B3
CAR Career Center	B2
GH Concert Hall	C3
UT University Theatre	B1
Parking Garages	
North garage at Tenth Street	D1
West garage at Fourth Street	D2
South garage at Seventh Street	A4
Food/Coffee	
CVB	D4
KING	B1
MQH	D2
SU	B3
ATM	B4
ATM	C3
EC	C3
KING	B1

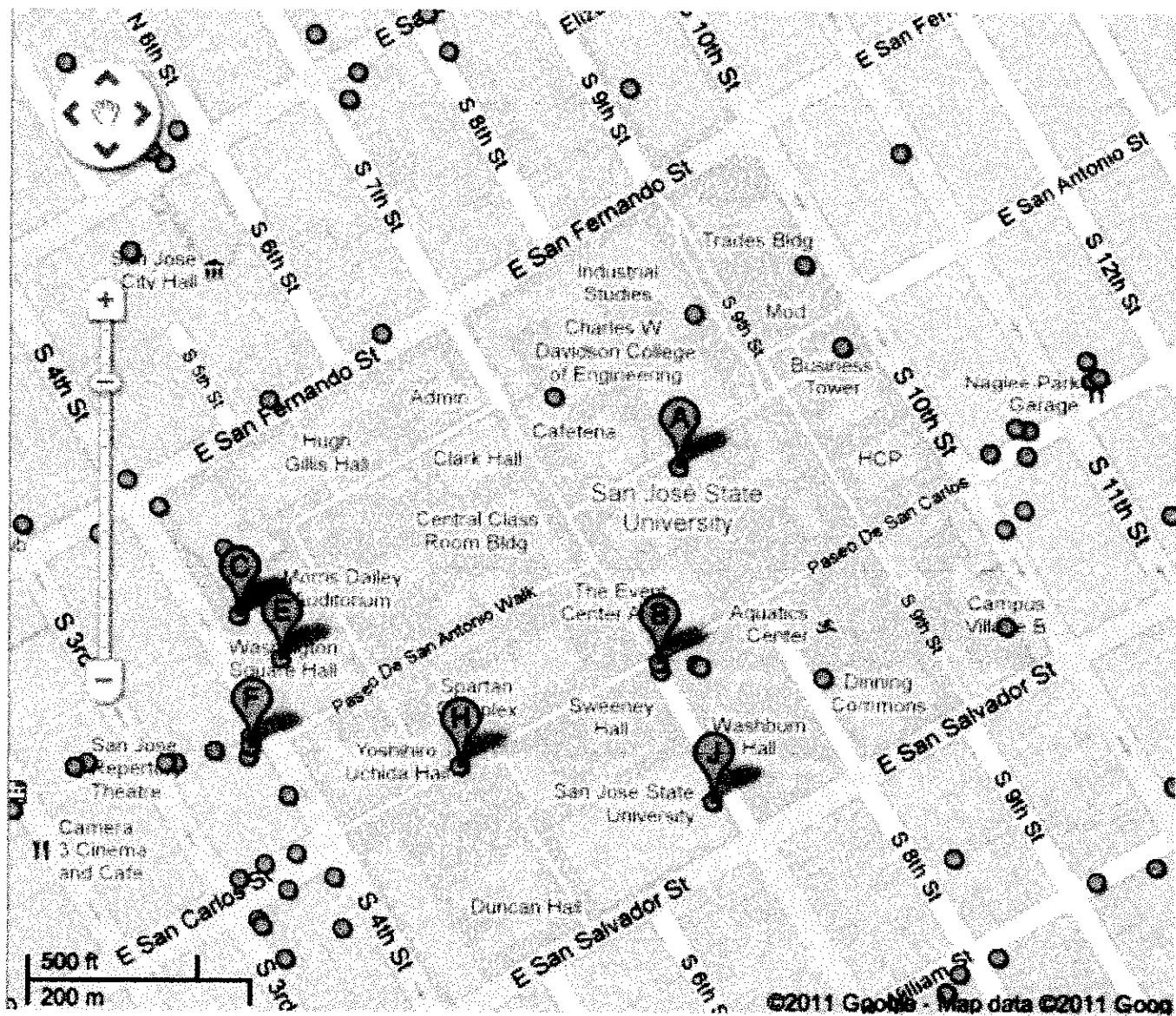
LEGEND	
	Electronic Door
	Wheelchair accessible
	Restricted access
	Parking
	Disabled parking DMV placard
	Disabled parking University permit
	20/30 minutes
	Elevator
	Park and Ride shuttle
	Construction zone



1 2 3 4

#10

#10



#10



[City Home](#)

[City Services](#)

[About San Jose](#)

[Visitors](#)

[Feedback](#)

[City Search](#)

Councilmember Sam Liccardo

Saturday, June 25, 2011

[District 3 Home](#)

[Meet Sam](#)

[Sam's Calendar](#)

[Meet District Three](#)

[Staff](#)

[Sam's Priorities](#)

[District 3 Map](#)

[Neighborhood](#)

[Advisory Group \(NAG\)](#)

[Community and](#)

[Neighborhood Groups](#)

[Monthly Newsletter](#)

[Join our Online](#)

[Community](#)

[Media Coverage and](#)

[Press Releases](#)

[Contacting Your City](#)

[Government](#)

[Communication con la](#)

[Ciudad en Espanol](#)

[1,000 Hearts for](#)

[1,000 Minds Initiative](#)

[CSJ Site Index](#)

[Accessibility](#)

[Instructions](#)

[Problems viewing site](#)

COMMUNITY CALENDAR



Interested in what's happening in your neighborhood? This calendar highlights Neighborhood Association (NA), Neighborhood Action Coalition (NAC) and other meetings important to the neighborhood. With things moving and shaking all the time, please confirm the meeting before you head out.

To update this information, please email Ragan Henninger at ragan.henninger@sanjoseca.gov.

NEIGHBORHOOD ORGANIZATION	MEETING TIMES	LOCATION
13th Street NAC	3rd Thursday of the month at 6:30pm	Joyce Ellington Branch Library San Jose, CA 95112
Anne Darling/Little Portugal North NA (joint)	Information not available	Information not available
Berryessa Citizens Advisory Council	2nd Monday of the month except July and August at 7pm	Berryessa Community Center San Jose, CA 95132
Delmas Park NA/NAC	3rd Monday of the month (quarterly) at 6:30pm. (next meeting: Sept.)	Delmas Park Apartments Community Room San Jose, CA 95126
Fivewounds-Brookwood Terrance NAC	4th Tuesday of the month at 6:30pm	McKinley Neighborhood Center San Jose, CA 95116
Gardner Advisory Council NA	4th Wednesday of the month at 7pm	Gardner Community Center San Jose, CA 95125
Greater Gardner Coalition NAC	1st Wednesday of the month at 7pm	Gardner Community Center San Jose, CA 95125
Goodyear-Mastic NA	4th Monday of the month at 6:30pm	Alma Community Center San Jose, CA 95110
Guadalupe-Washington NAC	4th Wednesday of the month at 6:30pm	Biblioteca Latinoamerica San Jose, CA 95110
Historic Hensley District NA	4th Tuesday of odd numbered	Northside Community Center

	months at 6:30pm	San Jose, CA 95112
<u>Horace Mann NA</u>	2nd Thursday of the 2nd month of each Quarter at 7:00pm	City Hall Wing - Rm 120 San Jose, CA 95112
Hyde Park NA	2nd Tuesday of January, April, July and October at 7pm	Bold Knight Bistro San Jose, CA 95112
<u>Japantown NA</u>	2nd Tuesday of even-numbered months	Campbell Residence San Jose, CA 95112
<u>Julian St. James NA</u>	2nd Tuesday of the quarter at 6:30pm	Bunyard Residence San Jose, CA 95112
Little Portugal/Five Wounds NA	Information not available	Information not available
Market-Almaden NA/NAC	1st Thursday of the month at 6:30pm	MACLA San Jose, CA 95113
McKinley-Bonita NA	2nd Wednesday of the month at 6:30pm	McKinley Neighborhood Center San Jose, CA 95116
<u>Naglee Park/Campus Community Association NA</u>	3rd Wednesday of January, April, July and September at 6:30pm	Location TBD
<u>Northside NA</u>	1st Thursday of the Quarter at 6:30pm	Joyce Ellington Branch Library San Jose, CA 95112
<u>Olinder Park NA</u>	1st Wednesday of the month at 6:30pm	Olinder Neighborhood Center San Jose, CA 95116
Rosemary Gardens NA	2nd Wednesday of the month at 7pm	Location TBD
<u>Roosevelt Park NA</u>	2nd Thursday of the month at 6:30pm	Roosevelt Community Center San Jose, CA 95116
<u>San Jose Downtown Residents Association</u>	4th Thursday of the quarter and socials 4th Thursday of Month	Location TBD
<u>Saint James Historic District NA</u>	Information not available	Information not available
<u>Spartan-Keyes NAC</u>	3rd Monday of the month at 6:30pm	Spartan-Keyes Neighborhood Action Center San Jose, CA 95112
<u>South University NA</u>	3rd Tuesday of the month at 7pm	Lowell Elementary School Cafeteria San Jose, CA 95112
Tamien NA	1st Monday of the month at 6:30pm	P-Track San Jose, CA 95110
University Neighborhoods Coalition NAC	2nd Tuesday of the month at 6:30pm	Notre Dame High School, Manley Hall

		San Jose, CA 95112
Vendome NA	3rd Thursday of the quarter starting in February at 6:00pm	CA Bank and Trust [REDACTED] San Jose, CA 95112
Washington Area Community Coalition NAC	2nd Thursday of the month at 6:30pm	Alma Senior Center [REDACTED] San Jose, CA 95110
Friends of Guadalupe River Park & Gardens	Various classes, workshops and events	[REDACTED] San Jose, CA 95110

Last Modified Date: 2/7/2011

[City Home](#) - [City Services](#) - [About San José](#) - [Visitors](#) - [Feedback](#) - [Search](#)

As a customer-driven organization, the City of San José welcomes any suggestions you might have to help us serve you better.