

JUN 07 2011

Region #4: Los Angeles

May 18, 2011

To the California Citizens' Redistricting Commission (please forward to all commissioners)

Re: Los Angeles: San Fernando Valley (part of L. A. City) "The Valley"/West Hills/Woodland Hills

Thank you for serving your State on this important, ground breaking commission. I would like to comment about the area of The Valley we live in. I live in the community of Woodland Hills which is an independent city. However, we are an important part of what is called the WEST VALLEY. The West Valley is all the small and medium sized towns that are west of the 405 Freeway (or Sepulveda Blvd.), between Mulholland Hwy on the south, and the Santa Susana on the north, L. A. county line on the far west, Verdugo and San Gabriel Mountains on the east. The towns are best shown on Neighborhood Council maps, but they go from North Hills to Chatsworth, from Encino to Calabasas. We are surrounded by mountains!

In the last redistricting, some terrible decisions were made by the legislators who drew the lines: The 37th AD includes portions of four of our northern communities (West Hills, Canoga Park, Chatsworth and Northridge) but then goes on to include Santa Clarita (in the Santa Clarita Valley) all the way up to Palmdale in Antelope Valley, over 60 miles from end to the other! Three separate inland valleys! (the Valley is only 23 miles wide)

The 38th AD was spread over 45 miles – including 8 communities in the Valley (Northridge is one, again), 3 in San Gabriel Valley, 7 in Santa Clarita Valley and 5 in various other valleys.

40th AD splits up Woodland Hills again, Van Nuys again and Northridge again.

41st is also terrible: Another piece of Woodland Hills, then grabbing towns all the way from the heart of L. A., parts of the Valley, to Westlake Village in Ventura County. (40 miles)

Please keep the West San Fernando Valley intact. Our weather, our utilities, our traffic congestion, our shopping, our population, so many things unite us and for which we need proper representation

We are NOT Santa Clarita Valley. We are NOT Simi Valley. We are NOT Ventura County. We are NOT West side L. A. We are NOT Malibu. Counting the independent but contiguous cities of Calabasas, Hidden Hills, San Fernando, Burbank and Glendale, we are over 2 million people, happily making the San Fernando Valley our home.

I would like to add that Calabasas is an historic part of the West Valley. This city, too, should remain with their neighboring communities such as Hidden Hills, Woodland Hills, and Tarzana and never be joined with Malibu or any other coastal region.

Thank you,

Janet Farlee

Woodland Hills, CA
[REDACTED]

Region #4: Los Angeles

May 16, 2011

JUN 07 2011

Citizens Redistricting Commission
1130 K St.
Suite 101
Sacramento, CA, 95814

Dear Commissioners,

We understand there is a possibility you may split the Santa Clarita Valley into different assembly and senate districts and we wish to voice our opposition to the plan.

The Sand Canyon Community Homeowners Association represents over 950 homeowners. Located in the easternmost section of the valley, our neighborhood remains rural and enjoys a country lifestyle.

For the past 10 years, our valley has been separated into the 38th AD which is Assemblyman Smyth's district and the 37th AD which is currently held by Assemblyman Jeff Gorell. The Santa Clarita Valley's Senate Districts are in Senator Runner's 17th District and Senator Strickland's 19th District. Coordinating with four different legislative offices adds an additional component when working to accomplish our business, community and educational goals.

The City of Santa Clarita was established from several diverse communities 23 years ago, uniting in a single voice to create an environment beneficial for raising families and cultivating business. Our valley is geographically defined by the surrounding mountains, but we are defined as a community by our common purpose.

A united Santa Clarita Valley has been successful. Industrial sections have flourished and the advent of the Enterprise Zone and the SCV Economic Development Corporation has helped attract new businesses. Preserving open space and establishing trails and parks throughout the valley has fostered an excellent quality of life for families.


Our excellent education system has also been possible through unity. Although there are 5 elementary school districts, one cohesive high school district serves the entire area. After graduation, many students choose to stay in the valley knowing they will receive an excellent education at College of the Canyons. Part of the college's success can be attributed to the highly regarded Santa Clarita Community College District.

Our valley is most definitely a *Community of Common Interest* and it is our hope that you will keep the Santa Clarita Valley intact. We appreciate the difficulty of your task, but sincerely request that our valley not be divided again.

Sincerely,
Sand Canyon Community Association (SCHOA)
[REDACTED], Santa Clarita CA 91386

Board of Directors:

JJ Cacavas, Dave Hauser, John Higby, Ruthann Levison, Dana Martin, Debbie Martin, Russell Myers, & Sandi Parris



Region #4: Los Angeles

JUN 07 2011

My Community of Interest Testimony

My name is Cyndee Riding and I am from (state community) Arleta.

I have lived in this community for 41 years

I am here today to request that my community of interest is kept together in the maps that the Commission is drawing.

Other Comments: The residents are really pulling together to form a strong sense of community, especially w/in the past year or two.

Define your Community Boundaries: Identify street names, highways, landmarks, mountain ranges, rivers, etc

North Pacoima Wash - between Woodman & Interstate 5

South Roscoe between Woodman & Tujunga Wash between Roscoe & Laurel Cyn.

East Interstate 5 to Branford up to Laurel Cyn & Tujunga Wash

West Woodman between Roscoe & Pacoima Wash

Describe what makes you a unified community: Describe annual festivals, traditions, shared utilities, schools, etc

2 High Schools

5 elementary schools

4 preschool/childcare centers

"National Night Out" to celebrate residents of our community
Branford Park

Describe your shared community social and economic characteristics: If available use demographic data if not available use anecdotes to describe the shared economic and social characteristics

low income - many families live together in one house.

mostly residential - few businesses.

Very caring, hard working people who care about their children.

Distinguish Your Community:

My (our) community is similar to North Hills

And it is unique/distinct/different from Commercial/ large business communities.

Very nice place to live and raise a family.

JUN 07 2011

Region #4: Los Angeles

Mi Comunidad

1 303 261 8556

Mi nombre es José Castillo y soy de la comunidad de Este de Los Angeles He vivido en esta comunidad por 20 años.

Estoy aquí hoy para pedirle a la Comisión que mantenga a mi comunidad de interés unida

Otro Comentario Me gusta mucho vivir en esta comunidad.

Define los límites de su comunidad:(los nombres de la calles, carreteras, puntos de referencia, sierras, ríos, etc.

Norte Monterey Park

Sur San Gabriel

Este North-Belle

Oeste Boyle Heights

Describe su comunidad: Anécdotas de sus experiencias compartidas historias personales que comprueben la unidad de su comunidad.

Festival anual de la comunidad
Problemas de seguridad
Unidad y solidaridad en la comunidad

Describe su comunidad: Características económicas y sociales compartidas use los datos demográficos para enseñar las características comunes. Si no tiene datos describa las características.

Residentes latinos, Clase Media, Jóvenes, Obreros
Trabajadores, desempleados, inmigrantes,

Distinga su comunidad:

Mi comunidad es similar a El Sereno

Es única/ distinta/ diferente a Boyle Heights

Castillo

JUN 07 2011

Region #4: Los Angeles

My Community of Interest Testimony

My name is Pablo Hernandez Jr and I am from (state community) Alhambra.

I have lived in this community for 19 yrs

I am here today to request that my community of interest is kept together in the maps that the Commission is drawing.

Other Comments: _____

Define your Community Boundaries: Identify street names, highways, landmarks, mountain ranges, rivers, etc

North Huntington Drive.

South 10 freeway

East San Gabriel Blvd.

West 710 Freeway

Describe what makes you a unified community: Describe annual festivals, traditions, shared utilities, schools, etc

we all care about our community to keep it clean /

we have an awesome park / middle class community
we have the Chinese new year festival

Describe your shared community social and economic characteristics: If available use demographic data if not

available use anecdotes to describe the shared economic and social characteristics

- ^ - try to keep the community together
- we have Chinese new year every year
- We all try to keep all the businesses in this area / most people is chinese.

Distinguish Your Community:

My (our) community is similar to San Gabriel

And it is unique/distinct/different from East Los Angeles

Region #4: Los Angeles

Mi Comunidad

Mi nombre es Celia Gonzalez y soy de la comunidad de Boyle Height He
vivido en esta comunidad por 20 años.

JUN 07 2011

Estoy aquí hoy para pedirle a la Comisión que mantenga a mi comunidad de interés unida

Otro Comentario me gusta mi comunidad

Define los límites de su comunidad:(los nombres de la calles, carreteras, puntos de referencia, sierras, ríos, etc.

Norte Montevy park

Sur Commerce

Este Montebello

Oeste Boyle Height

Describe su comunidad: Anécdotas de sus experiencias compartidas historias personales que comprueben la unidad de su comunidad.

plaza del maxichi
El mercadito
¡problemas con las pandillas
mas segura

Describe su comunidad: Características económicas y sociales compartidas use los datos demográficos para enseñar las características comunes. Si no tiene datos describa las características.

Ablamos español tenemos vendedores ambulantes
Somos trabajadores
la pobreza tenemos casa de mexicano

Distinga su comunidad:

Mi comunidad es similar a Boyle Height

Es única/ distinta/ diferente a Montebello

Region #4: Los Angeles

Mi Comunidad

Mi nombre es Rosa Gutierrez y soy de la comunidad de Boyle Heights. He
vividido en esta comunidad por 15 años años. JUN 07 2011

Estoy aquí hoy para pedirle a la Comisión que mantenga a mi comunidad de interés unida

Otro Comentario quisiera tener Escuela para adultos de Ingles.

Define los límites de su comunidad:(los nombres de la calles, carreteras, puntos de referencia, sierras, ríos, etc.

Norte Monterey Park

Sur Commerce

Este Montebello

Oeste Boyle Height

Describe su comunidad: Anécdotas de sus experiencias compartidas historias personales que comprueben la unidad de su comunidad.

Usamos mucho el metro, hay mucho diversiones como el mercadito, la plaza de los mariachos, paseamos a parques, vamos a tiendas y nos distraemos mucho.

Describe su comunidad: Características económicas y sociales compartidas use los datos demográficos para enseñar las características comunes. Si no tiene datos describa las características.

hablamos español, trabajadores, clase media, quisieramos escuelas para Adultos para aprender Ingles 100%

Distinga su comunidad:

Mi comunidad es similar a Commerce, Montebello

Es única/ distinta/ diferente a Bell Garden, Compton

Rosa Gutierrez

Region #4: Los Angeles

Mi Comunidad

Mi nombre es Esperanza Sandoval soy de la comunidad de Boyle Heights He
vivido en esta comunidad por 17 años.

JUN 07 2011

Estoy aquí hoy para pedirle a la Comisión que mantenga a mi comunidad de interés unida

Otro Comentario _____

Define los límites de su comunidad:(los nombres de la calles, carreteras, puntos de referencia, sierras, ríos, etc.

Norte Monterrey Park Norte

Sur Commerce - Sur

Este Montebello - Este

Oeste Boyle Heights - Oeste

Describe su comunidad: Anécdotas de sus experiencias compartidas historias personales que comprueben la unidad de su comunidad.

Mis experiencias compartidas que e tenido son compartir en la ferias,
en los juegos de niños en el parque, ferias de salud, eventos sociales
con Mariachi, eventos sociales en la Casa del Mexicano,
en estos eventos a compartido Jose Huizar

Describe su comunidad: Características económicas y sociales compartidas use los datos demográficos para enseñar las características comunes. Si no tiene datos describa las características.

Mi comunidad es de clases sociales la mayor parte es de clase
baja necesitamos mas ayuda para la salud medica, necesitamos
ayuda policial porque cuando se necesita no acuden
para casos de emergencia

Distinga su comunidad:

Mi comunidad es similar a la comunidad del sereno

Es única/ distinta/ diferente a la comunidad de Bell Gardens

Region #4: Los Angeles

Mi Comunidad

Mi nombre es Aneviano Lopez y soy de la comunidad de Este de Los Angeles CA
vivo en esta comunidad por 28 años.

JUN 07 2011

Estoy aquí hoy para pedirle a la Comisión que mantenga a mi comunidad de interés unida

Otro Comentario me Gusta la Comunidad

Define los límites de su comunidad:(los nombres de la calles, carreteras, puntos de referencia, sierras, ríos, etc.

Norte Monterey Park

Sur Commerce - sur

Este Montebello Este

Oeste Boyle Heights - Oeste

Describe su comunidad: Anécdotas de sus experiencias compartidas historias personales que comprueben la unidad de su comunidad.

Placita de Mariabli usamos bastante
el metro En esta comunidad
Más que de Escuelas
Problemas con Pandillas El mercadito

Describe su comunidad: Características económicas y sociales compartidas use los datos demográficos para enseñar las características comunes. Si no tiene datos describa las características.

Ablamos Español Clase media Clase
Trabajadores Clase baja La pobreza
exceso Salud NO Casa del Mexicano
Muchos Vendedores Ambulantes

Distinga su comunidad:

Mi comunidad es similar a Bel Gardens Pico Rivera

Es única/ distinta/ diferente a Montebello

Region #4: Los Angeles

STEVE MADISON
PASADENA CITY COUNCILMEMBER
DISTRICT 6

JUN 07 2011

May 13, 2011

Citizens Redistricting Commission
1130 K Street, Suite 101
Sacramento, CA 95814

Honorable Commissioners:

I write regarding the Commission's important work redistricting California's political boundaries based on the 2010 census data. On May 2, 2011, I began my fourth four-year term as an elected City Councilmember representing Pasadena City District 6, which includes the beautiful neighborhoods above the Rose Bowl, all of southwest Pasadena, much of Old Pasadena, the Art Center College of Design, the Pasadena Playhouse, the Pasadena Convention Center & Civic Auditorium, most of the Arroyo Seco, the historic Colorado Street Bridge, the Ninth Circuit Court of Appeals and the Tournament of Roses House (Wrigley Mansion). I also have served for 12 years as the City Council's appointee to the Board of the Pasadena Center Operating Company, which operates the Pasadena Convention Center, and since last year I have served as one of Pasadena's three representatives to the Burbank-Glendale-Pasadena Airport Authority Commission, which operates the Bob Hope Airport in Burbank.

If at all possible, the City of Pasadena should continue to be part of the Congressional District that includes the Cities of Burbank and Glendale, based on criteria pertaining to "communities of interest." Our State Senate and Assembly Districts should also take into account the same circumstances.

I understand that our Mayor, Bill Bogaard, has provided you with the compelling facts and circumstances in support of the proposition that the three Cities share strong and socially valuable communities of interest, so I do not repeat this information here. There exist numerous working relationships for operations and public service that have developed over the years with the Cities of Burbank and Glendale. I am confident that a review of the information provided by Mayor Bogaard will demonstrate the many ways in which our three Cities work together, and



that the three Cities should be allowed to continue within the redistricting framework to pursue areas of collaboration.

Thank you for your consideration of this letter. If any further information is needed, please advise.

Sincerely,

A handwritten signature in black ink, appearing to read 'SAM', written in a cursive style.

Steve Madison
Pasadena City Councilmember

SGM:JK

QUALITY OF LIFE CENTER, INC.

[REDACTED]
Altadena, CA 91001
[REDACTED]

JUN 07 2011

May 19, 2011

Region #5:
Region #4:
Los Angeles
Ventura

Citizens Redistricting Commission
1130 K Street, Suite 101
Sacramento, CA 95814

Re: **Communities in Interest**

Dear Commission Members:

Thank you for the opportunity to discuss redistricting in my area. I have valuable insight into the communities of interest in my area as I am in my fourth term as an Altadena Town Councilmember, am actively involved in local education issues and have been a leader in both the local and state NAACP.

I strongly urge the Commission to include Altadena with the cities of Pasadena, Burbank and Glendale in the same district for representation in the U.S. House of Representatives and the State Legislature. Altadena has much in common with the three cities and would be best represented in the same district, which would help ensure cooperative governance that has served this area well in the past.

These four cities near the Angeles National Forest are connected economically, socially and operationally. Many of the residents of this community reside in one city and commute to work in another. The boards and volunteers of non-profits and Chambers of Commerce draw from all four cities. The challenges and opportunities the cities face do not recognize city boundaries.

Burbank, Glendale, Pasadena, and Altadena are at the foot of the San Gabriel and Verdugo Mountains. The cities share many of the same environmental concerns due to their proximity to the Angeles National Forest. The residents, town council and city council members work to protect the mountains from wild fires in the forest that threaten the cities. In addition, these communities continue to deal with the aftermath of the Station Fire, the largest wild fire in

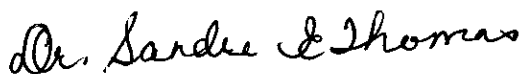
modern Los Angeles County history. Flooding and mudslide will remain a constant concern during the five years following the fire. Parts of these four areas, along with several smaller communities are part of the Rim of the Valley Corridor and Trail study area.

Educational issues tie Altadena strongly to the other three cities. Altadena, an incorporated area within Los Angeles County, and Sierra Madre are part of the Pasadena Unified School District (PUSD). PUSD has several elementary and middle schools in Altadena, but high school students all attend school in Pasadena.

PUSD is part of the Five Star Coalition, a coalition of the Burbank, Glendale, Pasadena, La Canada and South Pasadena school districts, which works to strengthen public education in the five school districts. These small and mid-size cities have many of the same education challenges and confront vastly different issues than the Los Angeles Unified School District (LAUSD).

I urge the Commission to include Altadena with the three cities of Burbank, Glendale, and Pasadena in a single Congressional district.

Sincerely,



Dr. Sandra E. Thomas
CEO/Dean of Scholars
Quality of Life Center, Inc.



Region #4: Los Angeles
SANTA CLARITA VALLEY
Economic Development Corporation

May 15, 2011

Citizens Redistricting Commission
c/o Daniel Claypool, Executive Director
1130 K Street, Suite 101
Sacramento, CA 95814

JUN 07 2011

SUBJECT: Santa Clarita Valley Redistricting

Dear Commissioners,


On behalf of the Board of Directors of the Santa Clarita Valley Economic Development Corporation (SCVEDC), I am writing to respectfully request that the Commission allow the entire Santa Clarita Valley to be represented within any one congressional, state assembly or state senate district.

The SCVEDC is a regional, nonprofit, economic development organization, supported by the City of Santa Clarita, Los Angeles County and investors from the business community. Our mission is to advance the economy of the entire Santa Clarita Valley through the recruitment, retention and expansion of business and support of development activities, programs and services that create a business-friendly environment.

With that in mind, it is the belief of the SCVEDC that our region's economic vitality would best be ensured through congressional, state senate and state assembly districts that served the entirety of the Santa Clarita Valley, rather than have the region split amongst two or even three districts.

We look forward to your thoughtful consideration of our request in the decision-making process. Together, we have the opportunity to strengthen both California's economy and the representation of its citizens, creating an even brighter future for the Golden State.

Sincerely,



Jonas Peterson
President and CEO

Region 4: Los Angeles



City of Hidden Hills

Hidden Hills, California 91301
Fax

May 23, 2011

California Citizens Redistricting Commission
130 K Street, Suite 101
Sacramento, California 95814

Honorable Chair and Members of the Commission:

The City of Hidden Hills would like to thank the Citizens Redistricting Commission (CRC) for this opportunity to comment on this very difficult process and your important task to ensure equal and fair representation for all citizens of California.

We are aware of letters that have been sent to CRC by the cities of Calabasas and Malibu, and would like to express our support for the position taken by these two cities, that the five cities comprising the Las Virgenes Malibu Council of Governments (COG) - Hidden Hills, Agoura Hills, Calabasas, Malibu, and Westlake Village - remain in the same district. Our five communities are deeply connected, facing many of the same challenges and issues, and working together to resolve them to the benefit of all of our residents and our region.

In addition to being a part of the beautiful Santa Monica Mountains area and a member of the COG, we are also linked to our neighboring communities by the following:

Las Virgenes Unified School District - one of the most highly respected school districts in the State, which includes Hidden Hills, Agoura Hills, Calabasas, Westlake Village, and a portion of the West San Fernando Valley community of West Hills.

Las Virgenes Municipal Water District - serving Hidden Hills, Calabasas, Agoura Hills, Westlake Village, and unincorporated areas throughout the Santa Monica Mountains in western Los Angeles County.

Malibu/Lost Hills Sheriff Station - serving all five COG cities.

The Acorn - the only newspaper covering local news and city activities in our region.

California Citizens Redistricting Commission

May 23, 2011

Page 2

As there really is no common interest or organization that links Hidden Hills to West Los Angeles or to Ventura County, we should not be included in any district with those areas, nor any district including East San Fernando Valley communities such as Burbank or Glendale. We would strongly request that Hidden Hills be placed in a district that includes the other COG communities of Agoura Hills, Calabasas, Malibu, and Westlake Village, along with the unincorporated portions of Los Angeles County within the Santa Monica Mountains, Topanga, and portions of the West San Fernando Valley within the City of Los Angeles including Encino, Tarzana, Woodland Hills, and West Hills.

We thank you again for this opportunity to express our views, and appreciate your consideration of those views, which we feel will allow us to continue to address shared concerns, such as education, water quality, transportation, and public safety, to name a few, with our neighboring communities.

Respectfully,

CITY OF HIDDEN HILLS

A handwritten signature in cursive script that reads "Jim Cohen".

Jim Cohen
Mayor

CLP/dg

Region 4: Los Angeles

JUN 07 2011

[REDACTED]
Canyon Country, CA 91387

May 30, 2011

Citizens Redistricting Commission
1130 K Street, Suite 101
Sacramento, CA 95814

To Whom It May Concern:


This letter is to urge the Commission to keep the Santa Clarita Valley intact.

We are a growing, vibrant area and passionately believe that we need to remain one district, not divided into two split areas or even partitioned to the north, south, east or west of our present boundaries. We have historically been a close-knit community comprising Saugus, Canyon Country, Newhall and, more recently, Valencia.

Please, do let us continue to grow!

Thank you for your kind attention to this matter.

Sincerely yours,



Jane Rogers

Region 4: Los Angeles

May 27, 2011

JUN 07 2011

Citizens Redistricting Commission
ATTN: Dr. Gabrino Aguirre
1130 K Street, Suite 101
Sacramento, CA 95814

Dear sir:


I think San Marino should be in the 44th Assembly District with Pasadena.

San Marino along with the communities of Pasadena, South Pasadena, Altadena, Sierra Madre, La Canada Flintridge, and Arcadia are part of the Pasadena Area Community College District. Students residing from within these communities take classes together at centrally located Pasadena City College.


San Marino High School along with La Canada High School, Monrovia High School, South Pasadena High School, Temple City High School, and Blair High School (Pasadena) are members of the Rio Hondo League, a California Interscholastic Federation (CIF) sanctioned league.

California Blvd is a main east west thoroughfare that begins and ends in Pasadena while transecting San Marino.

Thank you



Julian L. Harwell, M.D.


San Marino, CA 91108

Mi Comunidad

Mid-City, South h.H
Pico Union / Westlake, Kore
community He

Mi nombre es Oslando Zepeda y soy de la comunidad de

vivido en esta comunidad por 25 años.

Estoy aquí hoy para pedirle a la Comisión que mantenga a mi comunidad de interés unida

RECEIVED MAY 28 2003

Otro Comentario

Define los límites de su comunidad: (los nombres de la calles, carreteras, puntos de referencia, sierras, rios, etc.

Norte Los Feliz Blvd (101 Fwy) Griffith Park, LA Zoo, N. Holly

Sur Century Blvd Hollywood Park Casino, right before 105 Fwy
L.H. Haber, Olvera St. Dodger Stad. . Downtown Buss. Dist. LA City

Este Los Angeles St, 110 Fwy, L.H. Live, USC Exposition Pl

Oeste La Cienega, Fairfax Blvd, Sec 6, Candy Co. Baldwin Hill
Kenneth Hahn P.

Describe su comunidad: Anécdotas de sus experiencias compartidas historias personales que comprueben la unidad de su comunidad.

Central American Federation (COFECA) parade which
is the second largest parade in the state of California
has been held in the heart of Pico Union / Westlake Com
El Salvador Community Corridor (State Co. designation) borders and
connect South h.H. Pico Union and through Korea town where
96% are Mexican & Central American

Describe su comunidad: Características económicas y sociales compartidas use los datos demográficos para enseñar las características comunes. Si no tiene datos describa las características.

The Central American Historical District is currently being
developed in the Westlake community (Councilman
Ed Reyes) which will allow people on their way to
Dodger Stadium have a chance to enjoy our cultural
diversity; we share similar socio economic status

Distinga su comunidad: cultural and religious beliefs.

Mi comunidad es similar a current 48th Assembly District with a meshing
of parts from the current 46th and 47th Assembly Dist. and
the mixing of the 22nd and 26th Senate District

Oslando Zepeda

Mi Comunidad

Mid-City, South h. A
Pico Union / Westlake, Korea
Communities He

Mi nombre es Zalma Villalobos y soy de la comunidad de

vivido en esta comunidad por 14 años.

Estoy aquí hoy para pedirle a la Comisión que mantenga a mi comunidad de interés unida

Otro Comentario

Define los límites de su comunidad: (los nombres de las calles, carreteras, puntos de referencia, sierras, ríos, etc.)

Norte Los Feliz Blvd (101 Fwy) Griffith Park, LA Zoo, N. Holly

Sur Century Blvd Hollywood Park Casino, right before 105 Fwy
L.A. Harbor, Olympic St, Dodger Stad. - Downtown Bus. Dist. W. City

Este Los Angeles St, 110 Fwy, L.A. Live, USC Exposition PK

Oeste La Cienega, Fairfax Blvd, Sac's Candy Co. Baldwin Hill
Kenneth Hahn P

Describe su comunidad: Anécdotas de sus experiencias compartidas historias personales que comprueben la unidad de su comunidad.

Central American Federation (COFECA) parade which
is the second largest parade in the state of California
has been held in the heart of Pico Union / Westlake (Bm
El Salvador Community Corridor (State Co. designation) borders an
connect South h. A. Pico Union, or through Korea town where
76% are Mexican & Central American

Describe su comunidad: Características económicas y sociales compartidas use los datos demográficos para enseñar las características comunes. Si no tiene datos describa las características.

The Central American Historical District is currently being
developed in the Westlake community (Councilman
Ed Reyes) which will allow people on their way to
Dodger Stadium have a chance to enjoy our cultural
diversity; we share similar socio economic status
Distinga su comunidad: cultural and religious beliefs.

Mi comunidad es similar a current 48th Assembly District with a meshing
of parts from the current 46th and 47th Assembly Dist. and
the mixing of the 22nd and 26th Senate District

Z. Villalobos

Mi Comunidad

Mi nombre es Guillermo Velasco y soy de la comunidad de Mid-City, South h. H Pico Union / Westlake, HOV communities He vivido en esta comunidad por 11 años.

Estoy aquí hoy para pedirle a la Comisión que mantenga a mi comunidad de interés unida

Otro Comentario

Define los límites de su comunidad: (los nombres de las calles, carreteras, puntos de referencia, sierras, ríos, etc.)

Norte Los Feliz Blvd (101 Fwy) Griffith Park, LA Zoo, N. Hollywood
Sur Century Blvd Hollywood Park Casino, right before 105 Fwy
2nd Ave, Olive St, Dodger St. Downtown Bus. Dist. LA City
Este Los Angeles St, 110 Fwy, L.A. Live, USC Exposition Pl
Oeste La Cienega, Fairfax Blvd, Sac's Candy Co. Baldwin Hills
Kenneth Hahn Pl

Describe su comunidad: Anécdotas de sus experiencias compartidas historias personales que comprueben la unidad de su comunidad.

Central American Federation (COFECA) parade which is the second largest parade in the state of California has been held in the heart of Pico Union / Westlake Blvd
El Salvador Community Corridor (State Co. designation) borders and connect South h. H. Pico Union on through Korea town where 76% a.s.c. Mexican & Central American.

Describe su comunidad: Características económicas y sociales compartidas use los datos demográficos para enseñar las características comunes. Si no tiene datos describa las características.

Central American Historical District is currently being developed in the Westlake community (Councilman Ed Reyes) which will allow people on their way to Dodger Stadium have a chance to enjoy our cultural diversity; we share similar socio economic status

Distinga su comunidad: cultural and religious belief.

Mi comunidad es similar a current 48th Assembly District with a meshing of parts from the current 46th and 47th Assembly Dist. and the mix of the 22nd and 26th Senate District

Ed Reyes

Mi Comunidad

Mi nombre es Oscar Reyes y soy de la comunidad de Mid-City, South L.A. Pico Union, Westlake, Koreatown communities He

vivido en esta comunidad por 17 años.

Estoy aquí hoy para pedirle a la Comisión que mantenga a mi comunidad de interés unida

Otro Comentario _____

Define los límites de su comunidad: (los nombres de las calles, carreteras, puntos de referencia, sierras, ríos, etc.)

Norte Los Feliz Blvd (101 Fwy) Griffith Park, LA Zoo, N. Hollywood

Sur Century Blvd Hollywood Park Casino, right before 105 Fwy, L.A. River, Olympic St, Dodger Stad., Downtown Bus. Dist. LA City

Este Los Angeles St, 110 Fwy, L.A. Live, USC Exposition Pl

Oeste La Cienega, Fairfax Blvd, Sac's, Candy Co. Baldwin Hills, Kenneth Hahn

Describe su comunidad: Anécdotas de sus experiencias compartidas historias personales que comprueben la unidad de su comunidad.

Central American Federation (COFECA) parade which is the second largest parade in the state of California has been held in the heart of Pico Union / Westlake Corridor El Salvador Community Corridor (State Co. designation) borders an connect South L.A. Pico Union or through Koreatown where 46% of the population is Mexican & Central American

Describe su comunidad: Características económicas y sociales compartidas use los datos demográficos para enseñar las características comunes. Si no tiene datos describa las características.

The Central American Historical District is currently being developed in the Westlake community (Councilman Ed Reyes) which will allow people on their way to Dodger Stadium have a chance to enjoy our cultural diversity; we share similar socio economic status

Distinga su comunidad: cultural and religious beliefs.

Mi comunidad es similar a ancient 48th Assembly District with a meshing of parts from the current 46th and 47th Assembly Dist. and the mixing of the 22nd and 26th Senate District

Oscar A. R.

MI Comunidad

Mi nombre es Ana Avalos Reyes soy de la comunidad de Mid-City, South h. H Pico Union / Westlake, Home Communities He vivido en esta comunidad por 17 años.

Estoy aquí hoy para pedirle a la Comisión que mantenga a mi comunidad de interés unida

Otro Comentario _____

Define los límites de su comunidad: (los nombres de la calles, carreteras, puntos de referencia, sierras, ríos, etc.)

Norte Los Feliz Blvd (101 Fwy) Griffith Park, LA Zoo, N. Hollywood
Sur Century Blvd Hollywood Park Casino, right before 105 Fwy
L.A. Huber, Olivero St, Dodger Stad. Dwyer Bus. Dist. LA City
Este Los Angeles St, 110 Fwy, L.A. Live, USC Exposition Pl
Oeste La Cienega, Fairfax Blvd, Sac's Candy Co. Baldwin Hills
Kenneth Hahn P.

Describe su comunidad: Anécdotas de sus experiencias compartidas historias personales que comprueben la unidad de su comunidad.

Central American Federation (COFECA) parade which is the second largest parade in the state of California has been held in the heart of Pico Union / Westlake Blvd
El Salvador Community Corridor (State Cir. designation) borders are connect South h. H. Pico Union, on through Korea town where 96% are Mexican & Central American

Describe su comunidad: Características económicas y sociales compartidas use los datos demográficos para enseñar las características comunes. Si no tiene datos describa las características.

The Central American Historical District is currently being developed in the Westlake community (Councilman Ed Reyes) which will allow people on their way to Dodger Stadium have a chance to enjoy our cultural diversity; we share similar socio economic status
Distinga su comunidad: cultural and religious belief.

Mi comunidad es similar a current 42th Assembly District with a meshing of parts from the current 46th and 47th Assembly Dist. and the mixing of the 22nd and 26th Senate District
A.B.A.

Mi Comunidad

Mi nombre es Miriam v soy de la comunidad de Mid-City, South L.A. Pico Union / Westlake, Koreatown He

vivido en esta comunidad por 12 A años.

Estoy aquí hoy para pedirle a la Comisión que mantenga a mi comunidad de interés unida

Otro Comentario

Define los límites de su comunidad: (los nombres de la calles, carreteras, puntos de referencia, sierras, ríos, etc.)

Norte Los Feliz Blvd (101 Fwy) Griffith Park, LA Zoo, N. Hollywood

Sur Century Blvd Hollywood Park Casino, right before 105 Fwy
L.A. River, Olympic St, Dodger Stad.

Este Los Angeles St, 110 Fwy, L.A. Live, USC Exposition Pl

Oeste La Cienega, Fairfax Blvd, Sac's Candy Co. Baldwin Hills
Kenneth Hahn Pl

Describe su comunidad: Anécdotas de sus experiencias compartidas historias personales que comprueben la unidad de su comunidad.

Central American Federation (COFECA) parade which
is the second largest parade in the state of California
has been held in the heart of Pico Union / Westlake Corridor
El Salvador Community Corridor (State Co. designation) borders are
connect South L.A. Pico Union, or through Koreatown where
46% are Mexican & Central American

Describe su comunidad: Características económicas y sociales compartidas use los datos demográficos para enseñar las características comunes. Si no tiene datos describa las características.

The Central American Historical District is currently being
developed in the Westlake community (Councilman
Ed Reyes) which will allow people on their way to
Dodger Stadium have a chance to enjoy our cultural

Distinga su comunidad: cultural and religious beliefs.
we share similar socio economic status

Mi comunidad es similar a current 48th Assembly District with a meshing
of parts from the current 46th and 47th Assembly Dist. and
the mixing of the 22nd and 26th Senate District

Miriam

Mi Comunidad

Mi nombre es Veronica B. Mendoza soy de la comunidad de Mid-City, South h. A Pico Union, Westlake, Koreatown He vivido en esta comunidad por 20 años años.

Mid-City, South h. A Pico Union, Westlake, Koreatown

Estoy aquí hoy para pedirle a la Comisión que mantenga a mi comunidad de interés unida

Otro Comentario

Define los límites de su comunidad: (los nombres de la calles, carreteras, puntos de referencia, sierras, rios, etc.)

Norte Los Feliz Blvd (101 Fwy) Griffith Park, LA Zoo, N. Hollywood
Sur Century Blvd Hollywood Park Casino, right before 105 Fwy
L.A. River, Olvera St, Dodger Stad. Downtown Bus. Dist. LA City
Este Los Angeles St, 110 Fwy, L.A. Live, USC Exposition Pl
Oeste La Cienega, Fairfax Blvd, Sac's Candy Co. Baldwin Hills
Kenneth Hahn Pl

Describe su comunidad: Anécdotas de sus experiencias compartidas historias personales que comprueben la unidad de su comunidad.

Central American Federation (COFECA) parade which is the second largest parade in the state of California has been held in the heart of Pico Union / Westlake Comm
El Salvador Community Corridor (State Co. designation) borders and connect South h. A. Pico Union on through Korea town where 96% are Mexican & Central American

Describe su comunidad: Características económicas y sociales compartidas use los datos demográficos para enseñar las características comunes. Si no tiene datos describa las características.

The Central American Historical District is currently being developed in the Westlake community (Councilman Ed Reyes) which will allow people on their way to Dodger Stadium have a chance to enjoy a cultural diversity; we share similar socio economic status
Veronica B.M. cultural and religious beliefs.

Mi comunidad es similar a current 48th Assembly District with a mix of
parts from the current 46th and 47th Assembly Dist. and
the mixing of the 22nd and 26th Senate District

Veronica Beatriz Mendoza

Mi Comunidad

Mid-City, South h. A
Pico Union / Westlake, Korean
Communities

Mi nombre es Silvia Gonzalez y soy de la comunidad de _____ He

vivido en esta comunidad por 11 años.

Estoy aquí hoy para pedirle a la Comisión que mantenga a mi comunidad de interés unida

Otro Comentario _____

Define los límites de su comunidad: (los nombres de la calles, carreteras, puntos de referencia, sierras, ríos, etc.)

Norte Los Feliz Blvd (101 Fwy) Griffith Park, LA Zoo, N. Holly

Sur Century Blvd Hollywood Park Casino, right before 105 Fwy
L.A. Huber, Olvera St, Dodger Stad. DSW/John Buss. Dist. LA City

Este Los Angeles St, 110 Fwy, L.A. Live, USC Exposition PK

Oeste La Cienega, Fairfax Blvd, Sac's, Candy Co. Baldwin Hill
Kenneth Hahn P

Describe su comunidad: Anécdotas de sus experiencias compartidas historias personales que comprueben la unidad de su comunidad.

Central American Federation (COFECA) parade which
is the second largest parade in the state of California
has been held in the heart of Pico Union / Westlake Com
El Salvador Community Corridor (State Co. designation) borders an
connect South h. A. Pico Union on through Korea town where
76% are Mexican & Central American

Describe su comunidad: Características económicas y sociales compartidas use los datos demográficos para enseñar las características comunes. Si no tiene datos describa las características.

The Central American Historical District is currently being
developed in the Westlake community (Corner near
Ed Reyes) which will allow people on their way to
Dodger Stadium have a chance to enjoy an cultural
diversity; we share similar socio economic statu

Distinga su comunidad: cultural and religious beliefs.

Mi comunidad es similar a current 48th Assembly District with a meshing
of parts from the current 46th and 47th Assembly Dist. and
the mixing of the 22nd and 26th Senate District

Silvia Gonzalez

[Signature]

Mi Comunidad

Mi nombre es Reyna Francis y soy de la comunidad de Mid-City, South h. H Pico Union / Westlake, Koreatown communities He vivido en esta comunidad por 15 años.

Estoy aquí hoy para pedirle a la Comisión que mantenga a mi comunidad de interés unida

Otro Comentario _____

Define los límites de su comunidad: (los nombres de la calles, carreteras, puntos de referencia, sierras, ríos, etc.

Norte Los Feliz Blvd (101 Fwy) Griffith Park, LA Zoo, U. Hollywood
Sur Century Blvd Hollywood Park Casino, right before 105 Fwy
LA Huber, Oliver St, Dodger Stad. Dwyer Plaza, Duss. Dist. LA City
Este Los Angeles St, 110 Fwy, L.A. Live, USC Exposition Pl
Oeste La Cienega, Fairfax Blvd, Sac's Candy Co. Baldwin Hills
Kenneth Hahn Pl

Describe su comunidad: Anécdotas de sus experiencias compartidas historias personales que comprueben la unidad de su comunidad.

Central American Federation (COFECA) parade which is the second largest parade in the state of California has been held in the heart of Pico Union / Westlake Community
El Salvador Community Corridor (State Co. designation) borders are connect South h. H. Pico Union on through Koreatown where 76% are Mexican & Central American

Describe su comunidad: Características económicas y sociales compartidas use los datos demográficos para enseñar las características comunes. Si no tiene datos describa las características.

The Central American Historical District is currently being developed in the Westlake community (Councilman Ed Reyes) which will allow people on their way to Dodger Stadium have a chance to enjoy our cultural diversity; we share similar socio economic status
Distinga su comunidad: cultural and religious beliefs.

Mi comunidad es similar a ancient 48th Assembly District with a reshaping of parts from the current 46th and 47th Assembly Dist. and the mixing of the 22nd and 26th Senate District

Reyna Fco.

Mi Comunidad

Mi nombre es Lina Aranda soy de la comunidad de Mid-City, South L.A. Pico Union / Westlake, Home Communities He

vivido en esta comunidad por 11 años.

Estoy aquí hoy para pedirle a la Comisión que mantenga a mi comunidad de interés unida

Otro Comentario _____

Define los límites de su comunidad: (los nombres de las calles, carreteras, puntos de referencia, sierras, ríos, etc.)

Norte Los Feliz Blvd (101 Fwy) Griffith Park, LA Zoo, N. Hollywood

Sur Century Blvd Hollywood Park Casino, right before 105 Fwy
LA River, Olvera St, Dodger St. - Disjuncta Buss. Dist. LA City

Este Los Angeles St, 110 Fwy, L.A. Live, USC Exposition Park

Oeste La Cienega, Fairfax Blvd, Sac's Candy Co. Baldwin Hills
Kenneth Hahn Pl

Describe su comunidad: Anécdotas de sus experiencias compartidas historias personales que comprueben la unidad de su comunidad.

Central American Federation (COFECA) parade which is the second largest parade in the state of California has been held in the heart of Pico Union / Westlake Com.
El Salvador Community Center (State Cir. designation) borders are connect South L.A. Pico Union or through Korea town where 96% are Mexican & Central American

Describe su comunidad: Características económicas y sociales compartidas use los datos demográficos para enseñar las características comunes. Si no tiene datos describa las características.

The Central American Historical District is currently being developed in the Westlake community (Councilman Ed Reyes) which will allow people on their way to Dodger Stadium have a chance to enjoy our cultural diversity; we share similar socio economic status
Distinga su comunidad: cultural and religious beliefs.

Mi comunidad es similar a current 48th Assembly District with a meshing of parts from the current 46th and 47th Assembly Dist. and the mixing of the 22nd and 26th Senate District

Lina Aranda

Mi Comunidad

Mi nombre es Paula Andrea de y soy de la comunidad de Mid-City, South
Pico Union / Westlake
Como

Region #4: Los Angeles
RECEIVED MAY 28 2000

Estoy aquí hoy para pedirle a la Comisión que mantenga a mi comunidad de interés unida

Otro Comentario

Define los límites de su comunidad: (los nombres de la calles, carreteras, puntos de referencia, sierras, rios, etc.)

Norte Los Feliz Blvd (101 Fwy) Griffith Park, LA Zoo, N. Hollywood
Sur Century Blvd Hollywood Park Casino, right before 105 Fwy
LA River, Olvera St, Dodger Stad.
Este Los Angeles St, 110 Fwy, L.A. Live, USC Exposition Pl
Oeste La Cienega, Fairfax Blvd, Sac's Candy Co. Baldwin Hills
Kenneth Hahn Pl

Describe su comunidad: Anécdotas de sus experiencias compartidas historias personales que comprueben la unidad de su comunidad.

Central American Federation (COFECA) parade with
15 th second largest parade in the state of California
has been held in the heart of Pico Union / Westlake Comm.
El Salvador Community Corridor (State Co. designation) borders and
connect South h.H. Pico Union on through Korea town where
46% o/c. Mexican & Central American

Describe su comunidad: Características económicas y sociales compartidas use los datos demográficos para enseñar las características comunes. Si no tiene datos describa las características.

Central American Historical District is currently being
developed in the Westlake community (Councilman
Ed Reyes) which will allow people on their way to
Dodger Stadium have a chance to enjoy our cultural
diversity; we share similar socio economic status
cultural and religious beliefs.

Distinga su comunidad: My community is similar a
current 42th Assembly District with a meshing
of parts from the current 46th and 47th Assembly Dist. and
the mixing of the 22nd and 26th Senate District
Paula Andrade

Mi Comunidad

Mid-City, South L.A.
Pico Union / Westlake, Koreatown
communities

Mi nombre es Alvaro y soy de la comunidad de He

vivido en esta comunidad por 20 años.

Estoy aquí hoy para pedirle a la Comisión que mantenga a mi comunidad de interés unida

Otro Comentario

Define los límites de su comunidad: (los nombres de las calles, carreteras, puntos de referencia, sierras, ríos, etc.)

Norte Los Feliz Blvd (101 Fwy) Griffith Park, L.A Zoo, N. Hollywood

Sur Century Blvd Hollywood Park Casino, right before 105 Fwy
L.A. Harbor, Olvera St, Dodger Stad., Downtown Bus. Dist. L.A. City

Este Los Angeles St, 110 Fwy, L.A. Live, USC Exposition Pl

Oeste La Cienega, Fairfax Blvd, Sac's Candy Co. Baldwin Hills
Kenneth Hahn Pl

Describe su comunidad: Anécdotas de sus experiencias compartidas históricas personales que comprueban la unidad de su comunidad.

Central American Federation (COFECA) parade which
is the second largest parade in the state of California
has been held in the heart of Pico Union / Westlake Comm.
El Salvador Community Center (State Co. designation) workers an
connect South L.A. Pico Union an + through Koreatown where
40% of the population is from Central America

Describe su comunidad: Características económicas, sociales compartidas que los datos demográficos para enseñar las

The Central American Historical District is currently being
developed in the Westlake community (Councilman
Ed Revere) which will allow people on their way to
Dodger Stadium have a chance to enjoy our cultural
diversity; we share similar shared economic stat
distancia su comunidad: cultural and religious beliefs.

Mi comunidad es similar a Central 42th Assembly District with a population
of 100,000 and the same economic and social characteristics as the
rest of the city of Los Angeles and the state of California.
Alvaro Garcia

Mi Comunidad

Mid-City, South h. A
Pico Union / Westlake, Koreatown
communities He

Mi nombre es Gilberto Berganza y soy de la comunidad de

vivido en esta comunidad por 23 años.

Estoy aquí hoy para pedirle a la Comisión que mantenga a mi comunidad de interés unida

Otro Comentario

Define los límites de su comunidad: (los nombres de la calles, carreteras, puntos de referencia, sierras, ríos, etc.)

Norte Los Feliz Blvd (101 Fwy) Griffith Park, LA Zoo, N. Hollywood

Sur Century Blvd Hollywood Park Casino, right before 105 Fwy
LA Amber, Olvera St, Dodger St. Dewey Bus. Dist. LA City

Este Los Angeles St, 110 Fwy, L.A. Live, USC Exposition Pl

Oeste La Cienega, Fairfax Blvd, Sac's Candy Co. Baldwin Hills
Kenneth Hahn Pl

Describe su comunidad: Anécdotas de sus experiencias compartidas historias personales que comprueben la unidad de su comunidad.

Central American Federation (COFECA) parade which
is the second largest parade in the state of California
has been held in the heart of Pico Union / Westlake Cor
El Salvador Community Corridor (State Co. designation) borders an
connect South h. A. Pico Union on through Korea town where
96% are Mexican & Central American

Describe su comunidad: Características económicas y sociales compartidas usé los datos demográficos para enseñar las características comunes. Si no tiene datos describa las características.

The Central American Historical District is currently being
developed in the Westlake community (Councilman
Ed Reyes) which will allow people on their way to
Dodger Stadium have a chance to enjoy our cultural
diversity; we share similar socio economic stat

Distinga su comunidad: cultural and religious belief.

Mi comunidad es similar a current 48th Assembly District with a meshing
of parts from the current 46th and 47th Assembly Dist. an
the mixing of the 22nd and 26th Senate Distric

Gilberto Berganza

Mi Comunidad

Mid-City, South h. A
Pico Union / Westlake, Koreatown
communities He

Mi nombre es Yolanda Cruz soy de la comunidad de

vivido en esta comunidad por ~~dos~~ ² ~~carreteras~~ años.

Estoy aquí hoy para pedirle a la Comisión que mantenga a mi comunidad de interés unida

Otro Comentario esta comunidad hoy enfrenta mucha injusticia

Define los límites de su comunidad: (los nombres de la calles, carreteras, puntos de referencia, sierras, ríos, etc.)

Norte Los Feliz Blvd (101 Fwy) Griffith Park, LA Zoo, N. Hollywood

Sur Century Blvd Hollywood Park Casino, right before 105 Fwy
L.A. Harbor, Olympic St, Dodger Stad. Downtown Bus. Dist. LA City

Este Los Angeles St, 110 Fwy, L.A. Live, USC Exposition PK

Oeste La Cienega, Fairfax Blvd, Sac's Candy Co. Baldwin Hills
Kenneth Hahn PK

Describe su comunidad: Anécdotas de sus experiencias compartidas historias personales que comprueben la unidad de su comunidad.

Central American Federation (COFECA) parade which
is the second largest parade in the state of California
has been held in the heart of Pico Union / Westlake Blvd
El Salvador Community Corridor (State Co. designation) borders are
connect South h. A. Pico Union on through Koreatown where
46% are Mexican & Central American

Describe su comunidad: Características económicas y sociales compartidas use los datos demográficos para enseñar las características comunes. Si no tiene datos describa las características.

The Central American Historical District is currently being
developed in the Westlake community (Councilman
Ed Reyes) which will allow people on their way to
Dodger Stadium have a chance to enjoy our cultural
diversity; we share similar socio economic status

Distinga su comunidad: cultural and religious belief.

Mi comunidad es similar a current 48th Assembly District with a meshing
of parts from the current 46th and 47th Assembly Dist. and
the mixing of the 22nd and 26th Senate District

Yolanda Cruz

Mi Comunidad

Mid-City, South h. H
Pico Union, Westlake, Koreatown
Communities

Mi nombre es Pablo Flores v soy de la comunidad de _____ He

vivido en esta comunidad por 14 años.

Estoy aquí hoy para pedirle a la Comisión que mantenga a mi comunidad de interés unida

Otro Comentario _____

Define los límites de su comunidad:(los nombres de la calles, carreteras, puntos de referencia, sierras, ríos, etc.)

Norte Los Feliz Blvd (101 Fwy) Griffith Park, LA Zoo, N. Hollywood

Sur Century Blvd Hollywood Park Casino, right before 105 Fwy
L.A. Harbor, Olympic St, Dodger St. Downtown Bus. Dist. L.A. City

Este Los Angeles St, 110 Fwy, L.A. Live, USC Exposition PK

Oeste La Cienega, Fairfax Blvd, Sac's Candy Co. Baldwin Hills
Kenneth Hahn Pl

Describe su comunidad: Anécdotas de sus experiencias compartidas historias personales que comprueben la unidad de su comunidad.

Central American Federation (COFECA) parade which
is th second largest parade in the state of California
has been held in the heart of Pico Union / Westlake Comm
El Salvador Community Corridor (State Co. designation) borders an
connect South h. H. Pico Union on through Korea town where
96% are Mexican & Central American

Describe su comunidad: Características económicas y sociales compartidas use los datos demográficos para enseñar las características comunes. Si no tiene datos describa las características.

The Central American Historical District is currently being
developed in the Westlake community (Corner near
Ed Reyes) which will allow people on their way to
Dodger Stadium have a chance to enjoy our cultural

Distinga su comunidad: cultural and religious belief.
diversity; we share similar socio economic stat

Mi comunidad es similar a current 48th Assembly District with a meshing
of parts from the current 46th and 47th Assembly Dist. and
the mixing of the 22nd and 26th Senate District

D. Robinson

Mi Comunidad

Mid-City, South h. H
Pico Union / Westlake, ^{Hollywood}
communities He

Mi nombre es Osvaldo Carrion v soy de la comunidad de

vivido en esta comunidad por 13 años.

Estoy aqui hoy para pedirle a la Comisión que mantenga a mi comunidad de interés unida

Otro Comentario

Define los límites de su comunidad:(los nombres de la calles, carreteras, puntos de referencia, sierras, ríos, etc.

Norte Los Feliz Blvd (101 Fwy) Griffith Park, LA Zoo, N. Hollywood

Sur Century Blvd Hollywood Park Casino, right before 105 Fwy
LA Haber, Oliver St, Dodger Stad. Down town Duss. Dist. LA City

Este Los Angeles St, 110 Fwy, L.A. Live, USC Exposition Pl

Oeste La Cienega, Fairfax Blvd, Sac's Candy Co. Baldwin Hills
Kenneth Hahn Pl

Describe su comunidad: Anécdotas de sus experiencias compartidas historias personales que comprueben la unidad de su comunidad.

Central American Federation (COFECA) parade which
is th second largest parade in the state of California
has been held in the heart of Pico Union / Westlake Com
El Salvador Community Corridor (State Co. designation) borders an
connect South h. H. Pico Union, on through Korea town where
46% are Mexican & Central American

Describe su comunidad: Características económicas y sociales compartidas use los datos demográficos para enseñar las características comunes. Si no tiene datos describa las características.

The Central American Historical District is currently being
developed in the Westlake community (Councilman
Ed Reyes) which will allow people on their way to
Dodger Stadium have a chance to enjoy our cultural

Distinga su comunidad: diversity; we share similar socio economic stat
cultural and religious beliefs.

Mi comunidad es similar a current 48th Assembly District with some
parts from the current 46th and 47th Assembly Dist. an
the mixing of the 22nd and 26th Senate Distric

[Handwritten signature]

MI Comunidad

Mi nombre es Adela Lozano v soy de la comunidad de Mid-City, South h. A Pico Union / Westlake, Hollywood communities He

vivido en esta comunidad por 5 años.

Estoy aquí hoy para pedirle a la Comisión que mantenga a mi comunidad de ir terés unida

Otro Comentario

Define los límites de su comunidad:(los nombres de la calles, carreteras, puntros de referencia, sierras, rios, etc.

Norte Los Feliz Blvd (101 Fwy) Griffith Park, LA Zoo, N. Hollywood

Sur Century Blvd Hollywood Park Casino, right before 105 Fwy
L.A. Amber, Olympic St, Dodger Stad. DeWitt Park, Duss. Dist. LA City

Este Los Angeles St, 110 Fwy, L.A. Live, USC Exposition PK

Oeste La Cienega, Fairfax Blvd, Sac's Candy Co. Baldwin Hills
Kenneth Hahn Pk

Describe su comunidad: Anécdotas de sus experiencias compartidas historias personales que comprueben la unidad de su comunidad.

Central American Federation (COFECA) parade which is the second largest parade in the state of California has been held in the heart of Pico Union / Westlake Corridor El Salvador Community Corridor (State Co. designation) borders and connect South h. A. Pico Union on through Korea town where 96% are Mexican & Central American

Describe su comunidad: Características económicas y sociales compartidas use los datos demográficos para enseñar las características comunes. Si no tiene datos describa las características.

The Central American Historical District is currently being developed in the Westlake community (Councilman Ed Reyes) which will allow people on their way to Dodger Stadium have a chance to enjoy our cultural diversity; we share similar socio economic status

Distinga su comunidad: cultural and religious beliefs.

Mi comunidad es similar a current 43rd Assembly District with a meshing of parts from the current 46th and 47th Assembly Dist. and the mixing of the 22nd and 26th Senate District

Adela M. Lozano

Mi Comunidad

Mid-City, South h. H
Pico Union / Westlake, Koreatown
communities He

Mi nombre es Miguel Ortiz v soy de la comunidad de

vivido en esta comunidad por 20 años.

Estoy aquí hoy para pedirle a la Comisión que mantenga a mi comunidad de interés unida

Otro Comentario

Define los límites de su comunidad:(los nombres de la calles, carreteras, puntos de referencia, sierras, ríos, etc.)

Norte Los Feliz Blvd (101 Fwy) Griffith Park, LA Zoo, N. Hollywood

Sur Century Blvd Hollywood Park Casino right before 105 Fwy
LA Amber, Olvera St, Dodger Stad. Downtown Bus. Dist. LA City

Este Los Angeles St, 110 Fwy, L.A. Live, USC Exposition PK

Oeste La Cienega, Fairfax Blvd, Sac's Candy Co. Baldwin Hills
Kenneth Hahn PK

Describe su comunidad: Anécdotas de sus experiencias compartidas historias personales que comprueben la unidad de su comunidad.

Central American Federation (COFECA) parade which
is the second largest parade in the state of California
has been held in the heart of Pico Union / Westlake Comm
El Salvador Community Corridor (State Co. designation) borders and
connect South h. H. Pico Union or through Korea town where
96% are Mexican & Central American

Describe su comunidad: Características económicas y sociales compartidas use los datos demográficos para enseñar las características comunes. Si no tiene datos describa las características.

The Central American Historical District is currently being
developed in the Westlake community (Councilman
Ed Reyes) which will allow people on their way to
Dodger Stadium have a chance to enjoy our cultural
diversity; we share similar socio economic status
Distinga su comunidad: cultural and religious beliefs.

Mi comunidad es similar a current 48th Assembly District with a meshing
of parts from the current 46th and 47th Assembly Dist. and
the mixing of the 22nd and 26th Senate District.

Miguel Ortiz

Mi Comunidad

Mid-City, South h. A
Pico Union / Westlake, Koreatown
communities He

MI nombre es Genara Pastor y soy de la comunidad de _____ He

vivido en esta comunidad por 11 años.

Estoy aqui hoy para pedirle a la Comisión que mantenga a mi comunidad de interés unida

Otro Comentario _____

Define los límites de su comunidad:(los nombres de la calles, carreteras, puntos de referencia, sierras, ríos, etc.)

Norte Los Feliz Blvd (101 Fwy) Griffith Park, LA Zoo, N. Hollywood
Sur Century Blvd Hollywood Park Casino, right before 105 Fwy
L.A. Amber, Olvera St, Dodger Stad. Dewey Bus. Dist. LA City
Este Los Angeles St, 110 Fwy, L.A. Live, USC Exposition Pl
Oeste La Cienega, Fairfax Blvd, Sac's Candy Co. Baldwin Hills
Kenneth Hahn Pl

Describe su comunidad: Anécdotas de sus experiencias compartidas historias personales que comprueben la unidad de su comunidad.

Central American Federation (COFECA) parade which
is the second largest parade in the state of California
has been held in the heart of Pico Union / Westlake Com
El Salvador Community Corridor (State Co. designation) borders an
connect South h. A. Pico Union, on through Korea town where
46% are Mexican & Central American

Describe su comunidad: Características económicas y sociales compartidas usa los datos demográficos para enseñar las características comunes. Si no tiene datos describa las características.

The Central American Historical District is currently being
developed in the Westlake community (Councilman
Ed Reyes) which will allow people on their way to
Dodger Stadium have a chance to enjoy our cultural
diversity; we share similar socio economic stat

Distinga su comunidad: cultural and religious beliefs.
MI comunidad es similar a current 48th Assembly District with a mesh of
of parts from the current 46th and 47th Assembly Dist. an
the mixing of the 22nd and 26th Senate Distric

EPLO

Mi Comunidad

Mi nombre es Oscar Reyes v soy de la comunidad de Mid-City, South h. H Pico Union, Westlake, Koreatown communities He

vivido en esta comunidad por 17 años.

Estoy aquí hoy para pedirle a la Comisión que mantenga a mi comunidad de interés unida

Otro Comentario

Define los límites de su comunidad:(los nombres de la calles, carreteras, puntos de referencia, sierras, ríos, etc.

Norte Los Feliz Blvd (101 Fwy) Griffith Park, LA Zoo, N. Hollywood
Sur Century Blvd Hollywood Park Casino, right before 105 Fwy
LA 405, Olvera St, Dodger Stad. Downtown Buss. Dist. LA City
Este Los Angeles St, 110 Fwy, L.A. Live, USC Exposition PK
Oeste La Cienega, Fairfax Blvd, Sec 6, Candy Co. Baldwin Hill
Kenneth Hahn P

Describe su comunidad: Anécdotas de sus experiencias compartidas historias personales que comprueben la unidad de su comunidad.

Central American Federation (COFECA) parade which
is th second largest parade in the state of California
has been held in the heart of Pico Union / Westlake Com
El Salvador Community Corridor (State Co. designation) borders an
connect South h. H. Pico Union su through Koreatown where
76% are Mexican & Central American

Describe su comunidad: Características económicas y sociales compartidas use los datos demográficos para enseñar las características comunes. Si no tiene datos describa las características.

The Central American Historical District is currently being
developed in the Westlake community (Councilman
Ed Reyes) which will allow people on their way to
Dodger Stadium have a chance to enjoy our cultural
diversity; we share similar socio economic status
Distinga su comunidad: cultural and religious beliefs.

Mi comunidad es similar a current 48th Assembly District with a mix
of parts from the current 46th and 47th Assembly Dist. and
the mixing of the 22nd and 26th Senate District

Oscar A. R.

Mi Comunidad

Mid-City, South h.A.
Pico Union / Westlake, Koreatown
communities He

Mi nombre es Silvia Rivera y soy de la comunidad de

vivido en esta comunidad por 15 años.

Estoy aquí hoy para pedirle a la Comisión que mantenga a mi comunidad de interés unida

Otro Comentario

Define los límites de su comunidad: (los nombres de las calles, carreteras, puntos de referencia, sierras, ríos, etc.)

Norte Los Feliz Blvd (101 Fwy) Griffith Park, LA Zoo, N. Hollywood
Sur Century Blvd Hollywood Park Casino right before 105 Fwy
L.A. Harbor, Olympic St / Dodger St. Downtown Bus. Dist. LA City
Este Los Angeles St, 110 Fwy, L.A. Live, USC Exposition Pl
Oeste La Cienega, Fairfax Blvd, Sac's Candy Co. Baldwin Hills
Kenneth Hahn Pl

Describe su comunidad: Anécdotas de sus experiencias compartidas historias personales que comprueben la unidad de su comunidad.

Central American Federation (COFECA) parade which
is the second largest parade in the state of California
has been held in the heart of Pico Union / Westlake Cor
El Salvador Community Corridor (State Co. designation) borders an
connect South h.A. Pico Union, or through Korea town where
46% are Mexican & Central American

Describe su comunidad: Características económicas y sociales compartidas use los datos demográficos para enseñar las características comunes. Si no tiene datos describa las características.

The Central American Historical District is currently being
developed in the Westlake community (Councilman
Ed Reyes) which will allow people on their way to
Dodger Stadium have a chance to enjoy our cultural

Distinga su comunidad: diversity; we share similar socio economic stat
cultural and religious beliefs.

Mi comunidad es similar a current 48th Assembly District with a meshing
of parts from the current 46th and 47th Assembly Dist. and
the mixing of the 22nd and 26th Senate District

Silvia Yberg

Mi Comunidad

Mid-City, South h. A
Pico Union / Westlake, Koreato
communities

Mi nombre es Lucas Rivas v soy de la comunidad de _____ He

vivido en esta comunidad por 13 años.

Estoy aquí hoy para pedirle a la Comisión que mantenga a mi comunidad de interés unida

Otro Comentario que todo siga igual como salicetamos

Define los límites de su comunidad: (los nombres de las calles, carreteras, puntos de referencia, sierras, ríos, etc.)

Norte Los Feliz Blvd (101 Fwy) Street, h Park, LA Zoo, N. Hollywood

Sur Century Blvd Hollywood Park Casino, right before 105 Fwy
L # Amber, Oliver St, Dodger Stad. Dewey Park, Dist. LA City

Este Los Angeles St, 110 Fwy, L.A. Live, USC Exposition PK

Oeste La Cienega, Fairfax Blvd, Sac's Candy Co. Baldwin Hills
MENNEFH Hahn Pi

Describe su comunidad: Anécdotas de sus experiencias compartidas historias personales que comprueben la unidad de su comunidad.

Central American Federation (COFECA) parade with
is th second largest parade in the state of California
has been held in the heart of Pico Union / Westlake Com.
El Salvador Community Corridor (State Co. designation) borders an
connect South h. A. Pico Union, ou through Korea town where
46% are Mexican & Central American

Describe su comunidad: Características económicas y sociales compartidas use los datos demográficos para enseñar las características comunes. Si no tiene datos describa las características.

The Central American Historical District is currently being
developed in the Westlake community (Councilman
Ed Reyes) which will allow people on their way to
Dodger Stadium have a chance to enjoy our cultural
diversity; we share similar socio economic stat

Distinga su comunidad: cultural and religious beliefs.

Mi comunidad es similar a current 48th Assembly District with a meshing
of parts from the current 46th and 47th Assembly Dist. and
the mixing of the 22nd and 26th Senate District

Lucas Rivas

Mi Comunidad

Mid-City, South L.A.
Pico Union, Westlake, Koreatown
communities He

Mi nombre es Cesar Badas v soy de la comunidad de

vivido en esta comunidad por 29 años.

Estoy aqui hoy para pedirle a la Comisión que mantenga a mi comunidad de interés unida

Otro Comentario

Define los límites de su comunidad:(los nombres de la calles, carreteras, puntos de referencia, sierras, rios, etc.)

Norte Los Feliz Blvd (101 Fwy) Griffith Park, LA Zoo, N. Hollywood

Sur Century Blvd Hollywood Park Casino, right before 105 Fwy
L.A. River, Olvera St, Dodger Stad. Downtown Bus. Dist. LA City

Este Los Angeles St, 110 Fwy, L.A. Live, USC Exposition Pl

Oeste La Cienega, Fairfax Blvd, Sac's Candy Co. Baldwin Hill
Kenneth Hahn PA

Describe su comunidad: Anécdotas de sus experiencias compartidas historias personales que comprueben la unidad de su comunidad.

Central American Federation (COFECA) parade which
is the second largest parade in the state of California
has been held in the heart of Pico Union / Westlake Com.
El Salvador Community Corridor (State Co. designation) borders an
connect South L.A. Pico Union on through Korea town where
46% are Mexican & Central American

Describe su comunidad: Características económicas y sociales compartidas use los datos demográficos para enseñar las características comunes. Si no tiene datos describa las características.

The Central American Historical District is currently being
developed in the Westlake community (Councilman
Ed Reyes) which will allow people on their way to
Dodger Stadium have a chance to enjoy our cultural
diversity; we share similar socio economic stat
Distinga su comunidad: cultural and religious beliefs.

Mi comunidad es similar a current 48th Assembly District with a meshing
of parts from the current 46th and 47th Assembly Dist. and
the mixing of the 22nd and 26th Senate District

[Handwritten signature]

Mi Comunidad

Mid-City, South h. H
Pico Union / Westlake, Koreatown
communities He

Mi nombre es Gloria Román v soy de la comunidad de _____

vivido en esta comunidad por 35 años.

Estoy aquí hoy para pedirle a la Comisión que mantenga a mi comunidad de interés unida

Otro Comentario _____

Define los límites de su comunidad:(los nombres de la calles, carreteras, puntos de referencia, sierras, rios, etc.)

Norte Los Feliz Blvd (101 Fwy) Griffith Park, LA Zoo, N. Hollywood

Sur Century Blvd Hollywood Park Casino, right before 105 Fwy
L # Huber, Olvera St / Dodger Stad. Downtown Buss. Dist. LA City

Este Los Angeles St, 110 Fwy, L.A. Live, USC Exposition Pl

Oeste La Cienega, Fairfax Blvd, Sac's Candy Co. Baldwin Hills
Kenneth Hahn Pl

Describe su comunidad: Anécdotas de sus experiencias compartidas historias personales que comprueben la unidad de su comunidad.

Central American Federation (COFECA) parade which
is th second largest parade in the state of California
has been held in the heart of Pico Union / Westlake Com
El Salvador Community Corridor (State Co. designation) borders an
connect South h. H. Pico Union ou through Korea town where
76% are Mexican & Central American

Describe su comunidad: Características económicas y sociales compartidas use los datos demográficos para enseñar las características comunes. Si no tiene datos describa las características.

The Central American Historical District is currently being
developed in the Westlake community (Councilman
Ed Reyes) which will allow people on their way to
Dodger Stadium have a chance to enjoy our cultural
diversity; we share similar socio economic stat
Distinga su comunidad: cultural and religious beliefs.

Mi comunidad es similar a current 48th Assembly District with a meshing
of parts from the current 46th and 47th Assembly Dist. and
the mixing of the 22nd and 26th Senate District

Gloria Román

Mi Comunidad

Mid-City, South h. H
Pico Union / Westlake, Koreatown
community

Mi nombre es Evelyn Gomez v soy de la comunidad de community He

vivido en esta comunidad por 22 años.

Estoy aquí hoy para pedirle a la Comisión que mantenga a mi comunidad de interés unida

Otro Comentario See Todo Puede igual Latino Unidos.

Define los límites de su comunidad: (los nombres de las calles, carreteras, puntos de referencia, sierras, rios, etc.)

Norte Los Feliz Blvd (101 Fwy) Griffith Park, LA Zoo, N. Hollywood

Sur Century Blvd Hollywood Park Casino, right before 105 Fwy
LA Amber, Olive St, Dodger St. - Downtown Bus. Dist. off city

Este Los Angeles St, 110 Fwy, L.A. Live, USC Exposition PK

Oeste La Cienega, Fairfax Blvd, See's Candy Co. Baldwin Hills
Kenneth Hahn Pl

Describe su comunidad: Anécdotas de sus experiencias compartidas historias personales que comprueben la unidad de su comunidad.

Central American Federation (COFECA) parade which
is the second largest parade in the state of California
has been held in the heart of Pico Union / Westlake Com
El Salvador Community Corridor (State Co. designation) borders an
connect South h. H. Pico Union, on through Koreatown where
96% are Mexican & Central American

Describe su comunidad: Características económicas y sociales compartidas use los datos demográficos para enseñar las características comunes. Si no tiene datos describa las características.

The Central American Historical District is currently being
developed in the Westlake community (Councilman
Ed Reyes) which will allow people on their way to
Dodger Stadium have a chance to enjoy our cultural

Distinga su comunidad: cultural and religious beliefs.
diversity; we share similar socio economic stat

Mi comunidad es similar a current 48th Assembly District with a meshing
of parts from the current 46th and 47th Assembly Dist. and
Es diferente a the mixing of the 22nd and 26th Senate District

Mi Comunidad

Mi nombre es Rodolfo Velasco v soy de la comunidad de Mid-City, South h. A Pico Union / Westlake, Home Communities He vivido en esta comunidad por 11 años.

Estoy aqui hoy para pedirle a la Comisión que mantenga a mi comunidad de interés unida

Otro Comentario

Define los limites de su comunidad:(los nombres de la calles, carreteras, puntos de referencia, sierras, ríos, etc.

Norte Los Feliz Blvd (101 Fwy) Griffith Park, LA Zoo, N. Holly
Sur Century Blvd Hollywood Park Casino, right before 105 Fwy
L.A. River, Olvera St, Dodger Stad. Downtown Bus. Dist. LA City
Este Los Angeles St, 110 Fwy, L.A. Live, USC Exposition PK
Oeste La Cienega, Fairfax Blvd, Sac's Candy Co. Baldwin Hills
Kenneth Hahn Pl

Describe su comunidad: Anécdotas de sus experiencias compartidas historias personales que comprueben la unidad de su comunidad.

Central American Federation (COFECA) parade which is the second largest parade in the state of California has been held in the heart of Pico Union / Westlake Comm
El Salvador Community Corridor (State Co. designation) borders and connect South h. A. Pico Union on through Korea town where 76% are Mexican & Central American

Describe su comunidad: Características económicas y sociales compartidas use los datos demográficos para enseñar las características comunes. Si no tiene datos describa las características.

Central American Historical District is currently being developed in the Westlake community (Councilman Ed Reyes) which will allow people on their way to Dodger Stadium have a chance to enjoy our cultural diversity; we share similar socio economic status cultural and religious beliefs.

Distinga su comunidad:

Mi comunidad es similar a current 48th Assembly District with a meshing of parts from the current 46th and 47th Assembly Dist. and the mix of the 22nd and 26th Senate District

[Handwritten signature]

JUN 07 2011

Mi Comunidad

Mi nombre es Zulma Villalobos y soy de la comunidad de Mid-City, South h. H Pico Union Westlake, Koreatown He

vivido en esta comunidad por 14 años.

Estoy aquí hoy para pedirle a la Comisión que mantenga a mi comunidad de interés unida

Otro Comentario

Define los límites de su comunidad:(los nombres de la calles, carreteras, puntos de referencia, sierras, ríos, etc.

Norte Los Feliz Blvd (101 Fwy) Griffith Park, LA Zoo, N. Holly
Sur Century Blvd Hollywood Park Casino, right before 105 Fwy
Este Los Angeles St, 110 Fwy, L.A. Live, USC Exposition PK
Oeste La Cienega, Fairfax Blvd, Sec 16, Candy Co. Baldwin Hills
Manneth Hallin P

Describe su comunidad: Anécdotas de sus experiencias compartidas historias personales que comprueben la unidad de su comunidad.

Central American Federation (COFECA) parade which
is the second largest parade in the state of California
has been held in the heart of Pico Union / Westlake Com
El Salvador Community Corridor (State Co. designation) borders are
connect South h. H. Pico Union, or through Koreatown where
96% are Mexican & Central American

Describe su comunidad: Características económicas y sociales compartidas use los datos demográficos para enseñar las características comunes. Si no tiene datos describa las características.

The Central American Historical District is currently being
developed in the Westlake community (Councilman
Ed Reyes) which will allow people on their way to
Rodger Stadium have a chance to enjoy our cultural
diversity; we share similar socio economic status
Distinga su comunidad: cultural and religious belief.

Mi comunidad es similar a current 42th Assembly District with a meshing
of parts from the current 46th and 47th Assembly Dist. and
the mixing of the 22nd and 26th Senate District

Zulma Villalobos

Mi Comunidad

Mi nombre es Oslando Zepeda y soy de la comunidad de Mid-City, South h. H Pico Union, Westlake, Koreatown He vivido en esta comunidad por 25 años.

Estoy aquí hoy para pedirle a la Comisión que mantenga a mi comunidad de interés unida

Otro Comentario

Define los límites de su comunidad:(los nombres de la calles, carreteras, puntos de referencia, sierras, ríos, etc.

Norte Los Feliz Blvd (101 Fwy) Griffith Park, LA Zoo, N. Hollywood
Sur Century Blvd Hollywood Park Casino, right before 105 Fwy
LA Amber, Olvera St, Dodger Stad. Disneytown Buss. Dist. LA City
Este Los Angeles St, 110 Fwy, L.A. Live, USC Exposition Park
Oeste La Cienega, Fairfax Blvd, Sac's Candy Co. Baldwin Hills
Kenneth Hahn Pk

Describe su comunidad: Anécdotas de sus experiencias compartidas historias personales que comprueben la unidad de su comunidad.

Central American Federation (COFECA) parade which is the second largest parade in the state of California has been held in the heart of Pico Union / Westlake Com.
El Salvador Community Corridor (State Cir. designation) borders are connect South h. H. Pico Union on through Koreatown where 96% a.k. Mexican & Central American

Describe su comunidad: Características económicas y sociales compartidas use los datos demográficos para enseñar las características comunes. Si no tiene datos describa las características.

The Central American Historical District is currently being developed in the Westlake community (Councilman Ed Reyes) which will allow people on their way to Dodger Stadium have a chance to enjoy our cultural diversity; we share similar socio economic status
Distinga su comunidad: cultural and religious beliefs.

Mi comunidad es similar a current 48th Assembly District with a meshing of parts from the current 46th and 47th Assembly Dist. and the mixing of the 22nd and 26th Senate District
Oslando Zepeda

Mi Comunidad

Mi nombre es Claudia Carrillo y soy de la comunidad de Mid-City, South H.H. Pico Union / Westlake Communities He vivido en esta comunidad por 3 años.

Mid-City, South H.H. Pico Union / Westlake Communities

Estoy aquí hoy para pedirle a la Comisión que mantenga a mi comunidad de interés unida

Otro Comentario

Define los límites de su comunidad: (los nombres de la calles, carreteras, puntos de referencia, sierras, ríos, etc.)

Norte Los Feliz Blvd (101 Fwy) Griffith Park, LA Zoo, N. Hollywood
Sur Century Blvd Hollywood Park Casino, right before 105 Fwy
LA Uber, Olvera St, Dodger Stad. Downtown Buss. Dist. LA City?
Este Los Angeles St, 110 Fwy, L.A. Live, USC Expis 100th PK
Oeste La Cienega, Fairfax Blvd, Sac's Candy Co. Baldwin Hills
Kenneth Hahn PK

Describe su comunidad: Anécdotas de sus experiencias compartidas historias personales que comprueben la unidad de su comunidad.

Central American Federation (COFECA) parade which is the second largest parade in the state of California has been held in the heart of Pico Union / Westlake Corridor El Salvador Community Corridor (State Co. designation) borders and connect South H.H. Pico Union on through Korea town where 96% are Mexican & Central American

Describe su comunidad: Características económicas y sociales compartidas use los datos demográficos para enseñar las características comunes. Si no tiene datos describa las características.

Central American Historical District is currently being developed in the Westlake community (Councilman Ed Reyes) which will allow people on their way to Dodger Stadium have a chance to enjoy our cultural diversity; we share similar socio economic status

Distinga su comunidad:

cultural and religious beliefs.

Mi comunidad es similar a

current 42th Assembly District with a mix of parts from the current 46th and 47th Assembly Dist. and the mixing of the 22nd and 26th Senate District

Es diferente a

Mi Comunidad

Mi nombre es Ismael Gonzalez soy de la comunidad de Mid-City, South h. A Pico Union / Westlake, Koreo Communities He vivido en esta comunidad por 2 años.

Mid-City, South h. A Pico Union / Westlake, Koreo Communities

Estoy aquí hoy para pedirle a la Comisión que mantenga a mi comunidad de interés unida

Otro Comentario

Define los límites de su comunidad: (los nombres de la calles, carreteras, puntos de referencia, sierras, ríos, etc.)

Norte Los Feliz Blvd (101 Fwy) Griffith Park, L.A Zoo, N. Hollywood
Sur Century Blvd Hollywood Park Casino, right before 105 Fwy
Este Las Angeles St, 110 Fwy, L.A. Live, USC Exposition PK
Oeste La Cienega, Fairfax Blvd, Sac's Candy Co. Baldwin Hills

Describe su comunidad: Anécdotas de sus experiencias compartidas historias personales que comprueben la unidad de su comunidad.

Central American Federation (COFECA) parade which is the second largest parade in the state of California has been held in the heart of Pico Union / Westlake Corridor El Salvador Community Corridor (State Co. designation) borders and connect South h. A. Pico Union on through Korea town where 96% are Mexican & Central American.

Describe su comunidad: Características económicas y sociales compartidas use los datos demográficos para enseñar las características comunes. Si no tiene datos describa las características.

Central American Historical District is currently being developed in the Westlake community (Corner from Ed Reyes) which will allow people on their way to Dodger Stadium have a chance to enjoy our cultural diversity; we share similar socio economic status

Distinga su comunidad:

cultural and religious belief.

Mi comunidad es similar a

current 49th Assembly District with a meshing of parts from the current 46th and 47th Assembly Dist. and mixing of the 22nd and 26th Senate District

Ismael Gonzalez

Mi Comunidad

Mi nombre es Rodriga Martinez y soy de la comunidad de Mid-City South H.H. Pico Union / Westlake Communities He vivido en esta comunidad por 28 años.

Estoy aquí hoy para pedirle a la Comisión que mantenga a mi comunidad de interés unida

Otro Comentario

Define los límites de su comunidad: (los nombres de la calles, carreteras, puntos de referencia, sierras, ríos, etc.)

Norte Los Feliz Blvd (101 Fwy) Griffith Park, LA Zoo, N. Hollywood
Sur Century Blvd Hollywood Park Casino, right before 105 Fwy
LA Amber, Olive St, Dodger Stad. Douglas Buss. Dist. LA City
Este Los Angeles St, 110 Fwy, L.A. Live, USC Exposition PK
Oeste La Cienega, Fairway Blvd, Sec's Candy Co. Baldwin Hills
Manhattan Hall PK

Describe su comunidad: Anécdotas de sus experiencias compartidas historias personales que comprueben la unidad de su comunidad.

Central American Federation (COFECA) parade which is the second largest parade in the state of California has been held in the heart of Pico Union / Westlake Blvd El Salvador Community Corridor (State Co. Designation) borders and connect South H.H. Pico Union on through Korea town where 46% are Mexican & Central American

Describe su comunidad: Características económicas y sociales compartidas use los datos demográficos para enseñar las características comunes. Si no tiene datos describa las características.

Central American Historical District is currently being developed in the Westlake community (Councilman Ed Reyes) which will allow people on their way to Dodger Stadium have a chance to enjoy our cultural diversity; we share similar socio economic status

Distinga su comunidad:

cultural and religious beliefs.

Mi comunidad es similar a

current 48th Assembly District with a mix of parts from the current 46th and 47th Assembly Dist. and the mixing of the 22nd and 26th Senate District

Rodriga Martinez

Mi Comunidad

Mi nombre es Tomás B. Martínez y soy de la comunidad de Mid-City, South h. A Pico Union / Westlake, Kore communities He vivido en esta comunidad por 7 años.

Estoy aquí hoy para pedirle a la Comisión que mantenga a mi comunidad de interés unida

Otro Comentario

Define los límites de su comunidad: (los nombres de la calles, carreteras, puntos de referencia, sierras, ríos, etc.

Norte Los Feliz Blvd (101 Fwy) Griffith Park, LA Zoo, N. Hollywood

Sur Century Blvd Hollywood Park Casino, right before 105 Fwy

Este Los Angeles St, 110 Fwy, L.A. Live, USC Exposition PK

Oeste La Cienega, Fairfax Blvd, Sac's Candy Co. Baldwin Hills Kenneth Hahn PK

Describe su comunidad: Anécdotas de sus experiencias compartidas historias personales que comprueben la unidad de su comunidad.

Central American Federation (COFECA) parade which is the second largest parade in the state of California has been held in the heart of Pico Union / Westlake Blvd El Salvador Community Corridor (State Co. designation) borders and connect South h. A. Pico Union on through Korea town where 46% are Mexican & Central American.

Describe su comunidad: Características económicas y sociales compartidas use los datos demográficos para enseñar las características comunes. Si no tiene datos describa las características.

Central American Historical District is currently being developed in the Westlake community (Councilman Ed Reyes) which will allow people on their way to Dodger Stadium have a chance to enjoy our cultural diversity; we share similar socio economic status

Distinga su comunidad: cultural and religious belief.

Mi comunidad es similar a current 48th Assembly District with a meshing of parts from the current 46th and 47th Assembly Dist. and the mixing of the 22nd and 26th Senate District

TAMÁS

Mi Comunidad

Mi nombre es Catalina Rivas

v soy de la comunidad de

Mid-City, South H.A. Pico Union / Westlake Communities

vivo en esta comunidad por 10 años.

Estoy aquí hoy para pedirle a la Comisión que mantenga a mi comunidad de interés unida

Otro Comentario

Define los límites de su comunidad: (los nombres de la calles, carreteras, puntos de referencia, sierras, ríos, etc.)

Norte Los Feliz Blvd (101 Fwy) Griffith Park, LA Zoo, N. Hollywood

Sur Century Blvd Hollywood Park Casino, right before 105 Fwy
L.A. Harbor, Olvera St, Dodger Stad. Downtown Bus. Dist. City

Este Los Angeles St, 110 Fwy, L.A. Live, USC Exposition PK

Oeste La Cienega, Fairfax Blvd, Sac's Pandy Co. Baldwin Hills
Kenneth Hahn PK

Describe su comunidad: Anécdotas de sus experiencias compartidas historias personales que comprueben la unidad de su comunidad.

Central American Federation (COFECA) parade which is the second largest parade in the state of California has been held in the heart of Pico Union / Westlake Corridor El Salvador Community Corridor (State Co. Designation) borders and connect South H.A. Pico Union on through Koreatown where 46% of the Mexican & Central American

Describe su comunidad: Características económicas y sociales compartidas use los datos demográficos para enseñar las características comunes. Si no tiene datos describa las características.

Central American Historical District is currently being developed in the Westlake community (Councilman Ed Reyes) which will allow people on their way to Dodger Stadium have a chance to enjoy our cultural diversity; we share similar socio economic status
Distinga su comunidad: cultural and religious belief.

Mi comunidad es similar a current 48th Assembly District with a mix of all parts from the current 46th and 47th Assembly Dist. and the mixing of the 22nd and 26th Senate District

Catalina Rivas

Mi Comunidad

Mi nombre es Victor Rivera y soy de la comunidad de Mid-City, South h. A Pico Union / Westlake, HOA communities He

vivido en esta comunidad por 10 años.

Estoy aquí hoy para pedirle a la Comisión que mantenga a mi comunidad de interés unida

Otro Comentario

Define los límites de su comunidad: (los nombres de la calles, carreteras, puntos de referencia, sierras, ríos, etc.)

Norte Los Feliz Blvd (101 Fwy) Griffith Park, LA Zoo, N. Hollywood
Sur Century Blvd Hollywood Park Casino, right before 105 Fwy
L.A. Arber, Olvera St, Dodger Stad. Downtown Bus. Dist. LA City
Este Los Angeles St, 110 Fwy, L.A. Live, USC Exposition PK
Oeste La Cienega, Fairfax Blvd, Sac's Candy Co. Baldwin Hills
nearby Hahn VA

Describe su comunidad: Anécdotas de sus experiencias compartidas historias personales que comprueben la unidad de su comunidad.

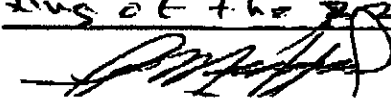
Central American Federation (COFECA) parade which is the second largest parade in the state of California has been held in the heart of Pico Union / Westlake Comm. El Salvador Community Corridor (State Co. designation) borders and connect South h. A. Pico Union or through Korea town where 46% a/c Mexican & Central American

Describe su comunidad: Características económicas y sociales compartidas use los datos demográficos para enseñar las características comunes. Si no tiene datos describa las características.

Central American Historical District is currently being developed in the Westlake community (Councilman Ed Reyes) which will allow people on their way to Dodger Stadium have a chance to enjoy our cultural diversity; we share similar socio economic status cultural and religious beliefs.

Distinga su comunidad: current 43th Assembly District with a meshing of parts from the current 46th and 47th Assembly Dist. and the mixing of the 22nd and 26th Senate District

Mi comunidad es similar a current 43th Assembly District with a meshing of parts from the current 46th and 47th Assembly Dist. and the mixing of the 22nd and 26th Senate District

Es diferente a


Mi Comunidad

Mi nombre es Paula Tellez v soy de la comunidad de Mid-City, South h. A Pico Union / Westlake, HDCA communities He vivido en esta comunidad por 15 años.

Estoy aqui hoy para pedirle a la Comisión que mantenga a mi comunidad de interés unida

Otro Comentario

Define los limites de su comunidad: (los nombres de la calles, carreteras, puntos de referencia, sierras, rios, etc.)

Norte Los Feliz Blvd (101 Fwy) Griffith Park, LA Zoo, N. Holly
Sur Century Blvd Hollywood Park Casino, right before 105 Fwy
L.A. Harbor, Olympic St, Dodger Stad. De Winton Pass. Dist. LA City
Este Los Angeles St, 110 Fwy, L.A. Live, USC Exposition PK
Deste La Cienega, Fairfax Blvd, Sac's Candy Co. Baldwin Hills
Kenneth Hahn PA

Describe su comunidad: Anécdotas de sus experiencias compartidas historias personales que comprueben la unidad de su comunidad.

Central American Federation (COFECA) parade which
is the second largest parade in the state of California
has been held in the heart of Pico Union / Westlake Blvd
El Salvador Community Center (State Co. designation / borders and
connect South h. A. Pico Union, ou through Korea town where
46% are Mexican & Central American

Describe su comunidad: Características económicas y sociales compartidas use los datos demográficos para enseñar las características comunes. Si no tiene datos describa las características.

Central American Historical District is currently being
developed in the Westlake community (Corner now
Ed Reyes) which will allow people on their way to
Dodger Stadium have a chance to enjoy our cultural
diversity; we share similar socio economic status
Distinga su comunidad: cultural and religious beliefs.

Mi comunidad es similar a current 49th Assembly District with a mix
of parts from the current 46th and 47th Assembly Dist. and
the mixing of the 22nd and 26th Senate District

x Paula Tellez

Mi Comunidad

Mi nombre es Ivan Tellez v soy de la comunidad de
vividio en esta comunidad por 15 años.

Mid-City South
Pico Union
Community

Estoy aqui hoy para pedirle a la Comisión que mantenga a mi comunidad

Otro Comentario

Defina los limites de su comunidad: (los nombres de la calles, carreteras, parques de refer...

Norte Los Feliz Blvd (101 Fwy) Griffith Park
Sur Century Blvd Hollywood Park Casino, 119th St, Hollywood
Este Los Angeles St, 110 Fwy, H. Live, USC Exposition Park
Oeste La Cienega, Fairfax Blvd, Sec 3 Candy Co. Balda, Kenneth

Describe su comunidad: Anécdotas de sus experiencias compartidas historias personales que comprueben la unidad de su comunidad.

Central American Federation (COFECA) parade which
is the second largest parade in the state of California
has been held in the court of Pico Union / Westlake Comm
El Salvador Community (State Co. designation / borders and
connect South H. Union or through Korea town where
46% of Mexican Central American

Describe su comunidad: Características económicas compartidas use los datos de gráficos para enseñar las características comunes. Si no tiene datos de características.

Central American District is currently being
developed in Westlake community (Councilman
Ed Reyes) which allow people on their way to
Dodger Stadium a chance to enjoy our cultural

Distinga su comunidad: cultura similar socio economic status
religions beliefs

Mi comunidad es similar a Case: Assembly District with a meshing
of parts from that 46th and 47th Assembly Dist. and
the mixing 2nd and 26th Senate District

X Tellez

Mi Comunidad

Mi nombre es Lydia Zavala soy de la comunidad de Mid-City
vivo en esta comunidad por 15 años.



Estoy aquí porque quiero a la Comisión que mantenga a esta comunidad de interés unida

Otro Comentario

Define los límites de su comunidad: (los nombres de la calles, carreteras, puntos de referencia, sierras, ríos, etc.)

Norte Las Feliz Blvd (101 Fwy) Griffith Park, LA Zoo, N. Hollywood
Sur Century Blvd Hollywood Park Casino, right before 105 Fwy
LA Uber, Olvera St, Dodger Stad. Downtown Bass. Dist. Mt. City St
Este Los Angeles St, 110 Fwy, L.H. Live, USC Exposition PK
Oeste La Cienega, Fairfax Blvd, Sac's Candy Co. Baldwin Hills
Kenneth Hahn PK

Describe su comunidad: Anécdotas de sus experiencias compartidas historias personales que comprueben la unidad de su comunidad:

Central American Federation (COFECA) parade which
is the second largest parade in the state of California
has been held in the heart of Pico Union / Westlake Blvd
El Salvador Community Corridor (State Co. designation) borders and
connect South H.H. Pico Union or through Korea town where
96% are Mexican & Central American

Describe su comunidad: Características económicas y sociales compartidas use los datos demográficos para enseñar las características comunes. Si no tiene datos describa las características.

Central American Historical District is currently being
developed in the Westlake community (Councilman
Ed Reyes) which will allow people on their way to
Dodger Stadium have a chance to enjoy our cultural
diversity; we share similar social economic status
Distinga su comunidad: cultural and religious belief.

Mi comunidad es similar a current 43rd Assembly District with a mix of
of parts from the current 46th and 47th Assembly Dist. and
the mixing of the 22nd and 26th Senate District

or similar

Mi Comunidad

Mi nombre es Lina Alvarez soy de la comunidad de Mid-City, South h. A Pico Union / Westlake, Korean Communities He

vivido en esta comunidad por 11 años.

Estoy aquí hoy para pedirle a la Comisión que mantenga a mi comunidad de interés unida

Otro Comentario _____

Define los límites de su comunidad: (los nombres de la calles, carreteras, puntos de referencia, sierras, ríos, etc.)

Norte Los Feliz Blvd (101 Fwy) Griffith Park, LA Zoo, N. Holly

Sur Century Blvd Hollywood Park Casino right before 105 Fwy
LA Huber, Olive St, Dodger Stad. Downtown Bus. Dist. off city

Este Los Angeles St, 110 Fwy, L.A. Live, USC Exposition PK

Oeste La Cienega, Fairfax Blvd, Sec 12 Candy Co. Baldwin Hill
Kenneth Hahn P

Describe su comunidad: Anécdotas de sus experiencias compartidas historias personales que comprueben la unidad de su comunidad.

Central American Federation (COFECHA) parade which
is the second largest parade in the state of California
has been held in the heart of Pico Union / Westlake Com
El Salvador Community Corridor (State Co. designation) borders an
connect South h. A. Pico Union on through Korea town where
96% are Mexican & Central American

Describe su comunidad: Características económicas y sociales compartidas use los datos demográficos para enseñar las características comunes. Si no tiene datos describa las características.

The Central American Historical District is currently being
developed in the Westlake community (Councilman
Ed Reyes) which will allow people on their way to
Dodger Stadium have a chance to enjoy our cultural
diversity; we share similar socio economic status
Distinga su comunidad: cultural and religious beliefs.

Mi comunidad es similar a current 49th Assembly District with a meshine
of parts from the current 46th and 47th Assembly Dist. and
the mixing of the 22nd and 26th Senate District

Lina Alvarez

Mi Comunidad

Mi nombre es Lucia Bonilla y soy de la comunidad de Mid-City, South h. H Pico Union / Westlake, Koreatown communities He

vivido en esta comunidad por 16 años.

Estoy aqui hoy para pedirle a la Comisión que mantenga a mi comunidad de interés unida

Otro Comentario

Define los límites de su comunidad: (los nombres de la calles, carreteras, puntos de referencia, sierras, rios, etc.

Norte Los Feliz Blvd (101 Fwy) Griffith Park, LA Zoo, N. Hollywood

Sur Century Blvd Hollywood Park Casino, right before 105 Fwy
L.A. Huber, Olvera St, Dodger Stad. Downtown Bus. Dist. LA City

Este Los Angeles St, 110 Fwy, L.A. Live, USC Exposition PK

Oeste La Cienega, Fairfax Blvd, Sac's Candy Co. Baldwin Hills
Kenneth Hahn PA

Describe su comunidad: Anécdotas de sus experiencias compartidas historias personales que comprueben la unidad de su comunidad.

Central American Federation (COFECA) parade which
is the second largest parade in the state of California
has been held in the heart of Pico Union / Westlake Corridor
El Salvador Community Corridor (State Co. designation) borders and
connect South h. H. Pico Union on through Korea town where
96% are Mexican & Central American

Describe su comunidad: Características económicas y sociales compartidas use los datos demográficos para enseñar las características comunes. Si no tiene datos describa las características.

The Central American Historical District is currently being
developed in the Westlake community (Councilman
Ed Reyes) which will allow people on their way to
Dodger Stadium have a chance to enjoy our cultural
diversity; we share similar socio economic status

Distinga su comunidad: cultural and religious belief.

Mi comunidad es similar a current 48th Assembly District with a meshing
of parts from the current 46th and 47th Assembly Dist. and
the mixing of the 22nd and 26th Senate District

Lucia Bonilla

Mi Comunidad

Mi nombre es Tania Cacho y soy de la comunidad de Mid-City, South h. A Pico Union, Westlake, Koreatown communities He

vivido en esta comunidad por 10 años.

Estoy aquí hoy para pedirle a la Comisión que mantenga a mi comunidad de interés unida

Otro Comentario

Define los límites de su comunidad: (los nombres de las calles, carreteras, puntos de referencia, sierras, ríos, etc.)

Norte Los Feliz Blvd (101 Fwy) Griffith Park, LA Zoo, N. Hollywood

Sur Century Blvd Hollywood Park Casino, right before 105 Fwy
L.A. Huber, Olive St. Dodger Stad. Dewey Park, Bass. Dist. LA City

Este Los Angeles St, 110 Fwy, L.A. Live, USC Exposition PK

Oeste La Cienega, Fairfax Blvd, Sac's Candy Co. Baldwin Hills
Kenneth Hahn Pl

Describe su comunidad: Anécdotas de sus experiencias compartidas historias personales que comprueben la unidad de su comunidad.

Central American Federation (COFECA) parade which
is the second largest parade in the state of California
has been held in the heart of Pico Union / Westlake Com.
El Salvador Community Corridor (State Co. designation) borders and
connect South h. A. Pico Union or through Koreatown where
46% are Mexican & Central American

Describe su comunidad: Características económicas y sociales compartidas use los datos demográficos para enseñar las características comunes. Si no tiene datos describa las características.

The Central American Historical District is currently being
developed in the Westlake community (Councilman
Ed Reyes) which will allow people on their way to
Dodger Stadium have a chance to enjoy our cultural
diversity; we share similar socio economic status

Distinga su comunidad: cultural and religious beliefs.

Mi comunidad es similar a current 42nd Assembly District with a meshing
of parts from the current 46th and 47th Assembly Dist. and
the mixing of the 22nd and 26th Senate District

Tania Cacho

Mi Comunidad

Mid-City, South L.A.
Pico Union / Westlake, Historical
Communities

Mi nombre es Maria Cardenas y soy de la comunidad de Mid-City, South L.A. Pico Union / Westlake, Historical Communities He

vivido en esta comunidad por 30 años.

Estoy aquí hoy para pedirle a la Comisión que mantenga a mi comunidad de interés unida

Otro Comentario Que sigamos unidos

Define los límites de su comunidad: (los nombres de las calles, carreteras, puntos de referencia, sierras, ríos, etc.)

Norte Los Feliz Blvd (101 Fwy) Griffith Park, LA Zoo, U. Hollywood

Sur Century Blvd Hollywood Park Casino, right before 105 Fwy
L.A. River, Olvera St, Dodger St. Downtown Bus. Dist. LA City

Este Los Angeles St, 110 Fwy, L.A. Live, USC Exposition Pl

Oeste La Cienega, Fairfax Blvd, Sep's Candy Co. Baldwin Hill
Kenneth Hahn PA

Describe su comunidad: Anécdotas de sus experiencias compartidas historias personales que comprueben la unidad de su comunidad.

Central American Federation (COFECA) parade which
is the second largest parade in the state of California
has been held in the heart of Pico Union / Westlake Comm
El Salvador Community Corridor (State Co. designation) borders and
connect South L.A. Pico Union, on through Korea town where
46% are Mexican & Central American

Describe su comunidad: Características económicas y sociales compartidas use los datos demográficos para enseñar las características comunes. Si no tiene datos describa las características.

The Central American Historical District is currently being
developed in the Westlake community (Councilman
Ed Reyes) which will allow people on their way to
Dodger Stadium have a chance to enjoy our cultural
diversity; we share similar socio economic status
Distinga su comunidad: cultural and religious beliefs.

Mi comunidad es similar a current 48th Assembly District with a meshing
of parts from the current 46th and 47th Assembly Dist. and
the mixing of the 22nd and 26th Senate District

Maria Cardenas

MI Comunidad

Mid-City, South L.A.
Pico Union / Westlake, Korea
Communities

Mi nombre es Reyna Francis, y soy de la comunidad de _____ He

vivido en esta comunidad por 15 años.

Estoy aquí hoy para pedirle a la Comisión que mantenga a mi comunidad de interés unida

Otro Comentario _____

Define los límites de su comunidad: (los nombres de las calles, carreteras, puntos de referencia, sierras, ríos, etc.)

Norte Los Feliz Blvd (101 Fwy) Griffith Park, LA Zoo, N. Hollywood

Sur Century Blvd Hollywood Park Casino, right before 105 Fwy
L.A. Harbor, Olympic St, Dodger Stad. - Downtown Bus. Dist. L.A. City

Este Los Angeles St, 110 Fwy, L.A. Live, USC Exposition PK

Oeste La Cienega, Fairway Blvd, Sec 6, Candy Co. Baldwin Hills
Kenneth Hahn P.

Describe su comunidad: Anécdotas de sus experiencias compartidas historias personales que comprueben la unidad de su comunidad.

Central American Federation (COFECA) parade which
is the second largest parade in the state of California
has been held in the heart of Pico Union / Westlake Blvd
El Salvador Community Corridor (State Co. designation) borders are
connect South L.A. Pico Union or through Korea town where
96% are Mexican & Central American

Describe su comunidad: Características económicas y sociales compartidas use los datos demográficos para enseñar las características comunes. Si no tiene datos describa las características.

The Central American Historical District is currently being
developed in the Westlake community (Councilman
Ed Reyes) which will allow people on their way to
Dodger Stadium have a chance to enjoy our cultural
diversity; we share similar socio economic status
Distinga su comunidad: cultural and religious beliefs.

Mi comunidad es similar a current 43rd Assembly District with a meshing
of parts from the current 46th and 47th Assembly Dist. and
the mixing of the 22nd and 26th Senate District

Reyna Fco.

Mi Comunidad

Mi nombre es Roberto Garcia y soy de la comunidad de Mid-City, South h. H Pico Union / Westlake, Korea Communities He

vivido en esta comunidad por NONE años.

Estoy aquí hoy para pedirle a la Comisión que mantenga a mi comunidad de Interés unida

Otro Comentario ViVO Fuera de los Angeles -

Define los límites de su comunidad: (los nombres de la calles, carreteras, puntos de referencia, sierras, rios, etc.

Norte Los Feliz Blvd (101 Fwy) Griffith Park, LA Zoo, N. Holly

Sur Century Blvd Hollywood Park Casino, right before 105 Fwy

Este Los Angeles St, 110 Fwy, L.A. Live, USC Exposition Pl

Oeste La Cienega, Fairfax Blvd, Sac's Candy Co. Baldwin Hills

Describe su comunidad: Anécdotas de sus experiencias compartidas historias personales que comprueben la unidad de su comunidad.

Central American Federation (COFECA) parade which is the second largest parade in the state of California has been held in the heart of Pico Union / Westlake Community El Salvador Community Corridor (State Co. designation) borders are connect South h. H. Pico Union, su through Korea town where 96% are Mexican & Central American

Describe su comunidad: Características económicas y sociales compartidas use los datos demográficos para enseñar las características comunes. Si no tiene datos describa las características.

The Central American Historical District is currently being developed in the Westlake community (Councilman Ed Reyes) which will allow people on their way to Dodger Stadium have a chance to enjoy our cultural diversity; we share similar socio economic status
Distinga su comunidad: cultural and religious beliefs.

Mi comunidad es similar a current 49th Assembly District with a meshing of parts from the current 46th and 47th Assembly Dist. and the mixing of the 22nd and 26th Senate District

Which

Mi Comunidad

Mi nombre es Maria Garcia y soy de la comunidad de Mid-City, South
Pico Union / Westlake
Communities

vivido en esta comunidad por 15 años.
Estoy aquí hoy para pedirle a la Comisión que mantenga a mi comunidad de interés unida

Otro Comentario

Define los límites de su comunidad: (los nombres de la calles, carreteras, puntos de referencia, sierras, rios, etc.)

Norte Los Feliz Blvd (101 Fwy) Griffith Park, LA Zoo, N. Hollywood
sur Century Blvd Hollywood Park Casino, right before 105 Fwy
2nd Ave, Olvera St, Dodger St. Downtown Bus. Dist. LA City
Este Los Angeles St, 110 Fwy, L.A. Live, USC Exposition Pl
Oeste La Cienega, Fairfax Blvd, Ser's Candy Co. Baldwin Hills
Kenneth Hahn Pl

Describe su comunidad: Anécdotas de sus experiencias compartidas historias personales que comprueben la unidad de su comunidad.

Central American Federation (COFECA) parade which
is the second largest parade in the state of California
has been held in the heart of Pico Union / Westlake Comm
El Salvador Community Corridor (State Co. designation) borders and
connect South h.H. Pico Union on through Korea town where
46% are Mexican & Central American

Describe su comunidad: Características económicas y sociales compartidas use los datos demográficos para enseñar las características comunes. Si no tiene datos describa las características.

Central American Historical District is currently being
developed in the Westlake community (Councilman
Ed Reyes) which will allow people on their way to
Dodger Stadium have a chance to enjoy our cultural
diversity; we share similar socio economic status
Distinga su comunidad: cultural and religious belief.

Mi comunidad es similar a current 48th Assembly District with a meshing
of parts from the current 46th and 47th Assembly Dist. and
the mixing of the 22nd and 26th Senate District

Maria Garcia

Mi Comunidad

Mid-City, South h. H
Pico Union / Westlake, MDTA
communities He

Mi nombre es Silvia Gonzalez v soy de la comunidad de

vivido en esta comunidad por 11 años.

Estoy aquí hoy para pedirle a la Comisión que mantenga a mi comunidad de interés unida

Otro Comentario

Define los límites de su comunidad: (los nombres de la calles, carreteras, puntos de referencia, sierras, ríos, etc.)

Norte Los Feliz Blvd (101 Fwy) Griffith Park, LA Zoo, N. Holly

Sur Century Blvd Hollywood Park Casino, right before 105 Fwy
LA Huber, Olyvia St, Dodger Stad. DSW/John Buss. Dwy. LA. City

Este Los Angeles St, 110 Fwy, L.A. Live, USC Exposition PK

Oeste La Cienega, Fairfax Blvd, Sac's, Candy Co. Baldwin Hill
Kenneth Hahn P

Describe su comunidad: Anécdotas de sus experiencias compartidas historias personales que comprueben la unidad de su comunidad.

Central American Federation (COFECA) parade which
is the second largest parade in the state of California
has been held in the heart of Pico Union / Westlake Com
El Salvador Community Corridor (State Co. designation) borders are
connect South h. H. Pico Union on through Korea town where
76% are Mexican & Central American

Describe su comunidad: Características económicas y sociales compartidas use los datos demográficos para enseñar las características comunes. Si no tiene datos describa las características.

The Central American Historical District is currently being
developed in the Westlake community (Councilman
Ed Reyes) which will allow people on their way to
Dodger Stadium have a chance to enjoy our cultural
diversity; we share similar socio economic status
cultural and religious beliefs.

Distinga su comunidad: My community is similar a
current 48th Assembly District with a meshing
of parts from the current 46th and 47th Assembly Dist. and
the mixing of the 22nd and 26th Senate District

Silvia Gonzalez

SAHA

Mi Comunidad

Mi nombre es Raul Hernandez

soy de la comunidad de

Mid-City, South h. A Pico Union / Westlake, Kore communities He

vivido en esta comunidad por 20 años.

Estoy aquí hoy para pedirle a la Comisión que mantenga a mi comunidad de interés unida

Otro Comentario Que seguir Unidos

Define los límites de su comunidad: (los nombres de las calles, carreteras, puntos de referencia, sierras, ríos, etc.

Norte Los Feliz Blvd (101 Fwy) Griffith Park, LA Zoo, N. Hollywood
Sur Century Blvd Hollywood Park Casino, right before 105 Fwy
LA Uber, Olvera St, Dodger Stad. Downtown Bus. Dist. LA City
Este Los Angeles St, 110 Fwy, L.A. Live, USC Exposition PK
Oeste La Cienega, Fairfax Blvd, Sec's Candy Co. Baldwin Hills
Kenneth Hahn PK

Describe su comunidad: Anécdotas de sus experiencias compartidas historias personales que comprueben la unidad de su comunidad.

Central American Federation (COFECA) parade which is the second largest parade in the state of California has been held in the heart of Pico Union / Westlake Blvd El Salvador Community Corridor (State Co. designation) borders and connect South h. A. Pico Union on through Korea town where 96% of Mexican & Central American

Describe su comunidad: Características económicas y sociales compartidas use los datos demográficos para enseñar las características comunes. Si no tiene datos describa las características.

Central American Historical District is currently being developed in the Westlake community (Councilman Ed Reyes) which will allow people on their way to Dodger Stadium have a chance to enjoy our cultural diversity; we share similar socio economic status cultural and religious beliefs.

Distinga su comunidad: My community is similar a current 48th Assembly District with a merging of parts from the current 46th and 47th Assembly Dist. and the mixing of the 22nd and 26th Senate District

Raul Hernandez

Mi Comunidad

Mi nombre es Alicia Jimenez soy de la comunidad de Mid-City, South h. H Pico Union, Westlake, etc communities He vivido en esta comunidad por 11 años.

Estoy aqui hoy para pedirle a la Comisión que mantenga a mi comunidad de interés unida

Otro Comentario

Define los límites de su comunidad:(los nombres de la calles, carreteras, puntos de referencia, sierras, rios, etc.

Norte Los Feliz Blvd (101 Fwy) Griffith Park, LA Zoo, N. Hollywood
Sur Century Blvd Hollywood Park Casino, right before 105 Fwy
L.A. Amber, Olive St, Dodger Stad. Downtown Bass. Dist. LA. City
Este Los Angeles St, 110 Fwy, L.A. Live, USC Exposition PK
Oeste La Cienega, Fairfax Blvd, Ser's Candy Co. Baldwin Hills Kenneth Hahn PK

Describe su comunidad: Anécdotas de sus experiencias compartidas historias personales que comprueben la unidad de su comunidad.

Central American Federation (COFECHA) parade which is the second largest parade in the state of California has been held in the heart of Pico Union / Westlake Cross El Salvador Community Corridor (State Co. designation) borders and connect South h. H. Pico Union on through Koreatown where 46% are Mexican & Central American.

Describe su comunidad: Características económicas y sociales compartidas use los datos demográficos para enseñar las características comunes. Si no tiene datos describa las características.

Central American Historical District is currently being developed in the Westlake community (Councilman Ed Reyes) which will allow people on their way to Dodger Stadium have a chance to enjoy our cultural diversity; we share similar socio economic status
Distinga su comunidad: cultural and religious beliefs.

Mi comunidad es similar a current 48th Assembly District with a meshing of parts from the current 46th and 47th Assembly Dist. and the mixing of the 22nd and 26th Senate District

Alicia Jimenez

Mi Comunidad

Mi nombre es Irma Lopez v soy de la comunidad de Mid-City, South h. A Pico Union, Westlake, Koreatown communities He

vivido en esta comunidad por 3 años.

Estoy aqui hoy para pedirle a la Comisión que mantenga a mi comunidad de interés unida

Otro Comentario

Define los límites de su comunidad: (los nombres de la calles, carreteras, puntos de referencia, sierras, ríos, etc.

Norte Los Feliz Blvd (101 Fwy) Griffith Park, LA Zoo, N. Hollywood

Sur Century Blvd Hollywood Park Casino, right before 105 Fwy
L.A. Huber, Olympic St, Dodger Stad. - Downtown Bus. Dist. LA City

Este Los Angeles St, 110 Fwy, L.A. Live, USC Exposition PK

Oeste La Cienega, Fairfax Blvd, Sac's Candy Co. Baldwin Hills
Kenneth Hahn VA

Describe su comunidad: Anécdotas de sus experiencias compartidas historias personales que comprueben la unidad de su comunidad.

Central American Federation (COFECA) parade which is the second largest parade in the state of California has been held in the heart of Pico Union / Westlake Comm

El Salvador Community Corridor (State Co. designation) borders and connect South h. A. Pico Union on through Koreatown where 96% are Mexican & Central American

Describe su comunidad: Características económicas y sociales compartidas use los datos demográficos para enseñar las características comunes. Si no tiene datos describa las características.

The Central American Historical District is currently being developed in the Westlake community (Councilman Ed Reyes) which will allow people on their way to Dodger Stadium have a chance to enjoy our cultural diversity; we share similar socio economic status

Distinga su comunidad: cultural and religious beliefs.

Mi comunidad es similar a current 48th Assembly District with a meshing of parts from the current 46th and 47th Assembly Dist. and the mixing of the 22nd and 26th Senate District

Irma Lopez

Mi Comunidad:

Mid-City, South h. A
Pico Union, Westlake, Hollywood
Communities

Mi nombre es M. Luisa Ortega soy de la comunidad de

He

vivido en esta comunidad por 16 años.

Estoy aquí hoy para pedirle a la Comisión que mantenga a mi comunidad de ir terés unida

Otro Comentario

Define los límites de su comunidad:(los nombres de la calles, carreteras, puntos de referencia, sierras, ríos, etc.

Norte Los Feliz Blvd (101 Fwy) Griffith Park, LA Zoo, N. Hollywood

Sur Century Blvd Hollywood Park Casino, right before 105 Fwy
L.A. River, Olive St, Dodger Stad. Downtown Bus. Dist. LA City

Este Los Angeles St, 110 Fwy, L.A. Live, USC Exposition PK

Oeste La Cienega, Fairfax Blvd, Sac's Candy Co. Baldwin Hills
Kenneth Hahn PK

Describa su comunidad: Anécdotas de sus experiencias compartidas historias personales que comprueben la unidad de su comunidad.

Central American Federation (COFECA) parade which
is the second largest parade in the state of California
has been held in the heart of Pico Union / Westlake Blvd
El Salvador Community Corridor (State Co. designation) borders and
connect South h. A. Pico Union, or through Korea town where
96% are Mexican & Central American

Describa su comunidad: Características económicas y sociales compartidas use los datos demográficos para enseñar las características comunes. Si no tiene datos describa las características.

The Central American Historical District is currently being
developed in the Westlake community (Councilman
Ed Reyes) which will allow people on their way to
Dodger Stadium have a chance to enjoy our cultural
diversity; we share similar socio economic status
cultural and religious beliefs.

Mi comunidad es similar a current 48th Assembly District with a meshing
of parts from the current 46th and 47th Assembly Dist. and
the mixing of the 22nd and 26th Senate District

M. Luisa Ortega

Mi Comunidad

Mid-City, South h. H
Pico Union / Westlake, Koreatown
Communities

Mi nombre es Veronica B. Mendoza soy de la comunidad de _____ He

vivido en esta comunidad por 20 años años.

Estoy aquí hoy para pedirle a la Comisión que mantenga a mi comunidad de interés unida

Otro Comentario _____

Define los límites de su comunidad: (los nombres de la calles, carreteras, puntos de referencia, sierras, ríos, etc.

Norte Los Feliz Blvd (101 Fwy) Griffith Park, LA Zoo, N. Hollywood

Sur Century Blvd Hollywood Park Casino, right before 105 Fwy
L.A. Harbor, Olympic St, Dodger Stad.

Este Los Angeles St, 110 Fwy, L.A. Live, USC Exposition PK

Oeste La Cienega, Fairfax Blvd, Sac's Candy Co. Baldwin Hills
nearneath Hahn V.

Describe su comunidad: Anécdotas de sus experiencias compartidas historias personales que comprueben la unidad de su comunidad.

Central American Federation (COFECA) parade which
is the second largest parade in the state of California
has been held in the heart of Pico Union / Westlake (Bm)
El Salvador Community Corridor (State Co. designation) borders are
connect South h. H. Pico Union or through Koreatown where
96% are Mexican & Central American

Describe su comunidad: Características económicas y sociales compartidas use los datos demográficos para enseñar las características comunes. Si no tiene datos describa las características.

The Central American Historical District is currently being
developed in the Westlake community (Councilman
Ed Reyes) which will allow people on their way to
Dodger Stadium have a chance to enjoy our cultural
diversity; we share similar socio economic status
cultural and religious beliefs.

Mi comunidad es similar a current 48th Assembly District with a meshing
of parts from the current 46th and 47th Assembly Dist. and
the mixing of the 22nd and 26th Senate District

Veronica Beatriz Mendoza

Mi Comunidad

Mi nombre es Miriam y soy de la comunidad de

Mid-City, South h. A
Pico Union / Westlake, Kore
Communities He

vivido en esta comunidad por 12 A años.

Estoy aquí hoy para pedirle a la Comisión que mantenga a mi comunidad de interés unida

Otro Comentario

Define los límites de su comunidad: (los nombres de la calles, carreteras, puntos de referencia, sierras, rios, etc.

Norte Los Feliz Blvd (101 Fwy) Griffith Park, LA Zoo, N. Hollywood

Sur Century Blvd Hollywood Park Casino, right before 105 Fwy
LA Ave, Olive St, Dodger Stad.

Este Los Angeles St, 110 Fwy, L.A. Live, USC Exposition PK
Delwood Buss. Dist. LA City

Oeste La Cienega, Fairway Blvd, See's Candy Co. Baldwin Hills
Kenneth Hahn Pl

Describe su comunidad: Anécdotas de sus experiencias compartidas historias personales que comprueben la unidad de su comunidad.

Central American Federation (COFECA) parade which
is the second largest parade in the state of California
has been held in the heart of Pico Union / Westlake Comm
El Salvador Community Corridor (State Co. designation) borders and
connect South h. A. Pico Union, or through Korea town where
46% are Mexican & Central American

Describe su comunidad: Características económicas y sociales compartidas use los datos demográficos para enseñar las características comunes. Si no tiene datos describa las características.

Central American Historical District is currently being
developed in the Westlake community (Councilman
Ed Reyes) which will allow people on their way to
Dodger Stadium have a chance to enjoy our cultural

Distinga su comunidad: diversity; we share similar socio economic status
cultural and religious belief.

Mi comunidad es similar a current 48th Assembly District with a meshing
of parts from the current 46th and 47th Assembly Dist. and
the mixing of the 22nd and 26th Senate District

Miriam

Mi Comunidad

Mi nombre es Ana Avalos Rojas soy de la comunidad de Mid-City, South h. H Pico Union / Westlake, HOLA communities He vivido en esta comunidad por 17 años.

Mid-City, South h. H Pico Union / Westlake, HOLA communities

Estoy aqui hoy para pedirle a la Comisión que mantenga a mi comunidad de interés unida

Otro Comentario

Define los límites de su comunidad: (los nombres de la calles, carreteras, puntos de referencia, sierras, ríos, etc.)

Norte Los Feliz Blvd (101 Fwy) Griffith Park, LA Zoo, N. Hollywood
Sur Century Blvd Hollywood Park Casino, right before 105 Fwy
Este Los Angeles St, 110 Fwy, L.A. Live, USC Exposition PK
Oeste La Cienega, Fairfax Blvd, Sac's Candy Co. Baldwin Hills

Describe su comunidad: Anécdotas de sus experiencias compartidas historias personales que comprueben la unidad de su comunidad.

Central American Federation (COFECA) parade which is the second largest parade in the state of California has been held in the heart of Pico Union / Westlake Blvd El Salvador Community Corridor (State Co. designation) borders and connect South h. H. Pico Union on through Korea town where 46% are Mexican & Central American

Describe su comunidad: Características económicas y sociales compartidas use los datos demográficos para enseñar las características comunes. Si no tiene datos describa las características.

Central American Historical District is currently being developed in the Westlake community (Councilman Ed Reyes) which will allow people on their way to Dodger Stadium have a chance to enjoy our cultural diversity; we share similar socio economic status cultural and religious beliefs.

Mi comunidad es similar a current 48th Assembly District with a meshing of parts from the current 46th and 47th Assembly Dist. and the mixing of the 22nd and 26th Senate District

A.B.A.

Mi Comunidad

Mid-City, South h. H
Pico Union / Westlake, Koreat
Communities He

Mi nombre es Maricela Rodriguez y soy de la comunidad de He

vivido en esta comunidad por 4 años.

Estoy aquí hoy para pedirle a la Comisión que mantenga a mi comunidad de ir terés unida

Otro Comentario

Define los límites de su comunidad: (los nombres de la calles, carreteras, puntos de referencia, sierras, ríos, etc.

Norte Los Feliz Blvd (101 Fwy) Griffith Park, LA Zoo, N. Hollywood

Sur Century Blvd Hollywood Park Casino, right before 105 Fwy
LA Huber, Olvera St, Dodger Stad. Downtown Bus. Dist. LA City

Este Los Angeles St, 110 Fwy, L.A. Live, USC Exposition Pl

Oeste La Cienega, Fairfax Blvd, Sec's Candy Co. Baldwin Hills
Kenneth Hahn PA

Describe su comunidad: Anécdotas de sus experiencias compartidas historias personales que comprueben la unidad de su comunidad.

Central American Federation (COFECA) parade which
is th second largest parade in the state of California
has been held in the heart of Pico Union / Westlake Comm

El Salvador Community Corridor (State Co. designation) borders and
connect South h. H. Pico Union ou through Korea town where
96% o/c. Mexican & Central American

Describe su comunidad: Características económicas y sociales compartidas use los datos demográficos para enseñar las características comunes. Si no tiene datos describa las características.

the Central American Historical District is currently being
developed in the Westlake community (Councilman
Ed Reyes) which will allow people on their way to
Dodger Stadium have a chance to enjoy ou cultural

Distinga su comunidad: diversity; we share similar socio economic status
cultural and religious belief.

Mi comunidad es similar a current 48th Assembly District with a meshing
of parts from the current 46th and 47th Assembly Dist. and
the mixing of the 22nd and 26th Senate District

Maricela Rodriguez

1 of 12

JUN 07 2011

California Citizens Redistricting Commission
Statewide Congressional and State Senate Plan Submission
1130 K Street, Suite 101
Sacramento, California 95814

RECEIVED JUN 08 2011

Region #4: Los Angeles


Dear Commissioners,

Thank you for the opportunity to submit these proposed plans. We appreciate the work the commission has accomplished to this point, and want to recognize your dedication to this complex and time consuming process. It is by no means an easy task.

The cities and areas that we have submitted to you for the Assembly, Senate and Congressional districts in Los Angeles County, allow for the construction of these potential legislative districts that are reasonably compact, attempt to keep together cities except where a division is necessary for population equity, and to place together to the extent possible communities of interest.

We believe these are fair and equitable plans and should provide equal opportunity to participate in the governance of our state. Thank you for your consideration, and for identification purposes only, I am an elected official. Also, please confirm receipt of this fax. Thanks again.

Respectfully submitted,



Phil Reyes

[Redacted] Duarte CA. 91010

[Redacted]

State Senate District 30

1	Montebello	62,500
2	Diamond Bar	55,444
3	Pico Rivera	62,942
4	Hacienda Heights	54,038
5	Rowland Heights	48,993
6	South El Monte	20,116
7	La Habra Heights	5,325
8	East La Mirada	9,757
9	South San Gabriel	8,070
10	Rosemead	53,764
11	Monterey Park	60,269
12	San Gabriel	39,718
13	Alhambra	83,089
14	East Los Angeles	126,496
15	Downey	111,772
16	East San Gabriel	4,874
17	San Marino	13,147
18	El Sereno	43,000
19	Commerce	12,823
20	South Pasadena	25,619
21	Maywood	27,395
		Total 929,151

Possible section 2 voting rights district in this area

State Senate District 24

1	El Monte	113,475
2	Duarte	21,321
3	Monrovia	36,590
4	Azusa	46,361
5	Irwindale	1,422
6	Mayflower	5,515
7	La Puente	39,816
8	Baldwin Park	75,390
9	West Covina	106,098
10	Covina	47,796
11	Citrus	10,866
12	Charter Oak	9,310
13	Valinda	22,822
14	Vincent	15,922
15	Walnut	29,172
16	Pomona	149,815
17	Temple City	35,558
18	Industry	771
19	Glendora	50,073
20	West Puente Valley	22,636
21	South San Jose Hills	20,551
22	San Dimas	33,371
23	East San Gabriel	10,000
24	Avocado Heights	15,411
25	Bradbury	1,048
26	North El Monte	3,721
		Total 924,811

Assembly District

1	La Puente	39,816
2	Valinda	22,822
3	El Monte	113,745
4	West Puente Valley	22,636
5	Baldwin Park	75,390
6	North El Monte	3721
7	Vincent	15,922
8	Avocado Heights	15,411
9	Temple City	35558
10	Mayflower	5515
11	Duarte	21321
12	Monrovia	36,590
13	Bradbury	1048
14	East San Gabriel	10,000
15	Azusa	46361
16	Irwindale	1422
		Total 467278

State Senate District 27

1	Lakewood	80,048
2	Hawaiian Gardens	14,254
3	Cerritos	49,041
4	Artesia	16,552
5	Bellflower	76,616
6	Paramount	54,098
7	Norwalk	105,549
8	Lynwood	69,722
9	Florence Graham	63,381
10	Santa Fe Springs	16,223
11	Southgate	94,396
12	La Mirada	48,527
13	West Whittier / Los Nietos	25,540
14	Cudahy	23,805
15	Bell Gardens	42,072
16	South Whittier	57,156
17	Whittier	85,331
18	East Compton	15,135
		Total 937446

Congressional District

1	Lakewood	80,048
2	Hawaiian Gardens	14,254
3	Cerritos	49,041
4	Artesia	16,552
5	Lynwood	69,772
6	Paramount	54,098
7	East Compton	15,135
8	Florence Graham	63,381
9	Southgate	94,396
10	Downey	111,722
11	Bellflower	76,616
12	Cudahy	23,805
13	Walnut Park	16,180
		Total 685,000
	Consider adding population from downtown to Alameda to Slauson and across to Highway 110 if needed	

Congressional District 38

1	Hacienda Heights	53,112
2	Rowland Heights	48,553
3	West Puente Valley	22,636
4	La Puente	39,816
5	La Habra Heights	5,325
6	East La Mirada	9,757
7	La Mirada	48,527
8	Whittier	85,331
9	South Whittier	57,156
10	West Whittier/Los Nietos	25,540
11	Norwalk	105,549
12	Santa Fe Springs	16,223
13	Avocado Heights	15,411
14	Industry	777
15	Pico Rivera	62,942
16	Montebello	62,500
17	South El Monte	20,116
18	South San Jose Hills	20,551
		699,822
	Ideal Split East LA	3,083
		Total 702,905

Congressional District 34

1	Huntington Park	
2	Bell	
3	Bell Gardens	
4	Maywood	
5	Vernon	
6	East Los Angeles	
7	Commerce	
8	Westlake	
9	Downtown Civic Center	
10	Pico Union	
11	Boyle Heights	
12	Wholesale District	
13	Koreatown	
14	Chinatown	
15	Little Tokyo	
	Downtown from Alameda to Slauson between the I10 Freeway and Alameda if needed	

Congressional District 31

1	Eagle Rock	
2	El Sereno	
3	Cypress Park	
4	Mt. Washington	
5	Lincoln Heights	
6	Glassell Park	
7	Highland Park	
8	Atwater Village	
9	Monterey Hills	
10	Elysian Park	
11	Echo Park	
12	Silver Lake	
13	East Hollywood	
	Portions of Hollywood and part of Los Felix, if necessary for population purposes.	
	Other option are to add socio-economic areas under \$20,000 family income in contiguous part of Glendale	

New Congressional District 26 or 27 or 29

1	Duarte	21,321
2	El Monte	113,475
3	Azusa	46,361
4	Baldwin Park	75,837
5	West Covina	106,098
6	Pomona	149,815
7	Diamond Bar	55,444
8	Walnut	29,172
9	Citrus	10,866
10	Charter Oaks	9,310
11	Valinda	22,822
12	Vincent	15,922
13	Irwindale	1,422
14	Covina	47,796
		Total 705,661
	Ideal split unincorporated area – 702,905	

Los Angeles Area Senate District 22

1	Eagle Rock	
2	Mt. Washington	
3	Highland Park	
4	Boyle Heights	
5	Silver Lake	
6	Chinatown	
7	Downtown Civic Center	
8	Koreatown	
9	Pico Union	
10	Westlake	
11	Little Tokyo	
12	Wholesale District	
13	Echo Park	
14	Glassell Park	
15	Lincoln Heights	
16	Cypress Park	
17	Montecito Heights	
18	Walnut Park	
19	Eastern Part of Hollywood	
20	Other contiguous parts of Hollywood	
21	Downtown from Alameda to Slauson, if necessary for population	
	Also cities of Vernon , Huntington Park, and Bell	

Note: If Additional Population is needed... You may go from Alameda to Slauson over to I10 Freeway, and/ or you may include Korean Town

State Senate District 20

1	Sylmar	
2	San Fernando	
3	Pacoima	
4	Sun Valley	
5	Mission Hills	
6	Arleta	
7	Van Nuys	
8	North Hollywood	
9	Panorama City	
10	Reseda	
11	Canoga Park	

1 8 12

California Citizens Redistricting Commission
Statewide Congressional and State Senate Plan Submission
1130 K Street, Suite 101
Sacramento, California 95814

Dear Commissioners,

Thank you for the opportunity to submit these proposed plans. We appreciate the work the commission has accomplished to this point, and want to recognize your dedication to this complex and time consuming process. It is by no means an easy task.

The cities and areas that we have submitted to you for the Assembly, Senate and Congressional districts in Los Angeles County, allow for the construction of these potential legislative districts that are reasonably compact, attempt to keep together cities except where a division is necessary for population equity, and to place together to the extent possible communities of interest.

We believe these are fair and equitable plans and should provide equal opportunity to participate in the governance of our state. Thank you for your consideration, and for identification purposes only, I am an elected official. Also, please confirm receipt of this fax. Thanks again.

Respectfully submitted,


Phil Reyes

██████████ Duarte CA. 91010
██████████

State Senate District 30

1	Montebello	62,500
2	Diamond Bar	55,444
3	Pico Rivera	62,942
4	Hacienda Heights	54,038
5	Rowland Heights	48,993
6	South El Monte	20,116
7	La Habra Heights	5,325
8	East La Mirada	9,757
9	South San Gabriel	8,070
10	Rosemead	53,764
11	Monterey Park	60,269
12	San Gabriel	39,718
13	Alhambra	83,089
14	East Los Angeles	126,496
15	Downey	111,772
16	East San Gabriel	4,874
17	San Marino	13,147
18	El Sereno	43,000
19	Commerce	12,823
20	South Pasadena	25,619
21	Maywood	27,395
		Total 929,151

Possible section 2 voting rights district in this area

State Senate District 24

1	El Monte	113,475
2	Duarte	21,321
3	Monrovia	36,590
4	Azusa	46,361
5	Irwindale	1,422
6	Mayflower	5,515
7	La Puente	39,816
8	Baldwin Park	75,390
9	West Covina	106,098
10	Covina	47,796
11	Citrus	10,866
12	Charter Oak	9,310
13	Valinda	22,822
14	Vincent	15,922
15	Walnut	29,172
16	Pomona	149,815
17	Temple City	35,558
18	Industry	771
19	Glendora	50,073
20	West Puente Valley	22,636
21	South San Jose Hills	20,551
22	San Dimas	33,371
23	East San Gabriel	10,000
24	Avocado Heights	15,411
25	Bradbury	1,048
26	North El Monte	3,721
		Total 924,811

Assembly District

1	La Puente	39,816
2	Valinda	22,822
3	El Monte	113,745
4	West Puente Valley	22,636
5	Baldwin Park	75,390
6	North El Monte	3721
7	Vincent	15,922
8	Avocado Heights	15,411
9	Temple City	35558
10	Mayflower	5515
11	Duarte	21321
12	Monrovia	36,590
13	Bradbury	1048
14	East San Gabriel	10,000
15	Azusa	46361
16	Irwindale	1422
		Total 467278

State Senate District 27

1	Lakewood	80,048
2	Hawaiian Gardens	14,254
3	Cerritos	49,041
4	Artesia	16,552
5	Bellflower	76,616
6	Paramount	54,098
7	Norwalk	105,549
8	Lynwood	69,722
9	Florence Graham	63,381
10	Santa Fe Springs	16,223
11	Southgate	94,396
12	La Mirada	48,527
13	West Whittier / Los Nietos	25,540
14	Cudahy	23,805
15	Bell Gardens	42,072
16	South Whittier	57,156
17	Whittier	85,331
18	East Compton	15,135
		Total 937446

Congressional District

1	Lakewood	80,048
2	Hawaiian Gardens	14,254
3	Cerritos	49,041
4	Artesia	16,552
5	Lynwood	69,772
6	Paramount	54,098
7	East Compton	15,135
8	Florence Graham	63,381
9	Southgate	94,396
10	Downey	111,722
11	Bellflower	76,616
12	Cudahy	23,805
13	Walnut Park	16,180
		Total 685,000
	Consider adding population from downtown to Alameda to Slauson and across to Highway 110 if needed	

Congressional District 38

1	Hacienda Heights	53,112
2	Rowland Heights	48,553
3	West Puente Valley	22,636
4	La Puente	39,816
5	La Habra Heights	5,325
6	East La Mirada	9,757
7	La Mirada	48,527
8	Whittier	85,331
9	South Whittier	57,156
10	West Whittier/Los Nietos	25,540
11	Norwalk	105,549
12	Santa Fe Springs	16,223
13	Avocado Heights	15,411
14	Industry	777
15	Pico Rivera	62,942
16	Montebello	62,500
17	South El Monte	20,116
18	South San Jose Hills	20,551
		699,822
	Ideal Split East LA	3,083
		Total 702,905

Congressional District 34

1	Huntington Park	
2	Bell	
3	Bell Gardens	
4	Maywood	
5	Vernon	
6	East Los Angeles	
7	Commerce	
8	Westlake	
9	Downtown Civic Center	
10	Pico Union	
11	Boyle Heights	
12	Wholesale District	
13	Koreatown	
14	Chinatown	
15	Little Tokyo	
	Downtown from Alameda to Slauson between the 110 Freeway and Alameda if needed	

Congressional District 31

1	Eagle Rock	
2	El Sereno	
3	Cypress Park	
4	Mt. Washington	
5	Lincoln Heights	
6	Glassell Park	
7	Highland Park	
8	Atwater Village	
9	Monterey Hills	
10	Elysian Park	
11	Echo Park	
12	Silver Lake	
13	East Hollywood	
	Portions of Hollywood and part of Los Felix, if necessary for population purposes.	
	Other option are to add socio-economic areas under \$20,000 family income in contiguous part of Glendale	

New Congressional District 26 or 27 or 29

1	Duarte	21,321
2	El Monte	113,475
3	Azusa	46,361
4	Baldwin Park	75,837
5	West Covina	106,098
6	Pomona	149,815
7	Diamond Bar	55,444
8	Walnut	29,172
9	Citrus	10,866
10	Charter Oaks	9,310
11	Valinda	22,822
12	Vincent	15,922
13	Irwindale	1,422
14	Covina	47,796
		Total 705,661
	Ideal split unincorporated area – 702,905	

Los Angeles Area Senate District 22

1	Eagle Rock	
2	Mt. Washington	
3	Highland Park	
4	Boyle Heights	
5	Silver Lake	
6	Chinatown	
7	Downtown Civic Center	
8	Koreatown	
9	Pico Union	
10	Westlake	
11	Little Tokyo	
12	Wholesale District	
13	Echo Park	
14	Glassell Park	
15	Lincoln Heights	
16	Cypress Park	
17	Montecito Heights	
18	Walnut Park	
19	Eastern Part of Hollywood	
20	Other contiguous parts of Hollywood	
21	Downtown from Alameda to Slauson, if necessary for population	
	Also cities of Vernon , Huntington Park, and Bell	

Note: If Additional Population is needed... You may go from Alameda to Slauson over to 110 Freeway, and/ or you may include Korean Town

State Senate District 20

1	Sylmar	
2	San Fernando	
3	Pacoima	
4	Sun Valley	
5	Mission Hills	
6	Arleta	
7	Van Nuys	
8	North Hollywood	
9	Panorama City	
10	Reseda	
11	Canoga Park	



CITY OF LONG BEACH

OFFICE OF THE CITY MANAGER

• LONG BEACH, CALIFORNIA 90802 • FAX

PATRICK H. WEST
CITY MANAGER

May 20, 2011

The Honorable Gabino Aguirre
Citizens Redistricting Commission
1130 K Street, Suite 101
Sacramento, CA, 95814

Re: Request for the Citizens Redistricting Commission to host a Post-Map Hearing in the City of Long Beach

Dear Commissioner Aguirre:

On behalf of the City of Long Beach, I would like to thank you for coming to host a regular business meeting and Pre-Map public input hearing in our City Council Chambers on April 27, 2011. The City is one of Southern California's most diverse communities – home to approximately 462,000 residents and covering over 52 square miles of land in southwest Los Angeles County. Long Beach enjoyed the opportunity to meet the Commission, and participate in the redistricting process last month. We would like to invite the Commission back to the City for a Post-Map public input hearing.

Please accept this letter as the Long Beach's formal request to host a post-map public input hearing, as well as an offer to the Commission for a free meeting room in Long Beach and technical support from the City of Long Beach, contingent upon availability. We have noticed that the public hearing schedule for Friday, July 15th, Monday, July 18th and Wednesday, July 20th remain TBD. Long Beach would sincerely appreciate the opportunity to host in a post-map public input hearing on one of these days.

For these reasons, we respectfully request for the Citizens Redistricting Commission to host a post-map public hearing in the City of Long Beach. Thank you for your leadership in the redistricting process.

Please contact Tom Modica, Director of Government Affairs and Strategic Initiatives, to coordinate meeting details. Mr. Modica may be reached at [REDACTED] or [REDACTED].

Sincerely,

Patrick H. West
CITY MANAGER

Region #4:
Los Angeles

Region #4: Los Angeles

██████████
San Marino, CA 91108

May 21, 2011

Commissioner Stanley Forbes
Citizens Redistricting Commission
1130 K Street, Suite 101
Sacramento, CA 95814

Dear Commissioner Forbes,

Please include San Marino in the Assembly District 44.

The reasons for inclusion of San Marino in the 44th Assembly District are very valid and numerous.

San Marino and Pasadena are so alike you are unaware of which city you are in when you cross their shared border. San Marino also has contiguous borders with South Pasadena where the two cities have mutual support of fire trucks and police. San Marino has security helicopters from Pasadena. San Marino belongs to the Pasadena Area Community College District that supports Pasadena City College and supplies the world famous Tournament of Roses. San Marino shops on Pasadena's Lake Avenue and Old Town and frequents its restaurants. We use the 210 freeway that crosses Pasadena and has off ramps at Sierra Madre Blvd. and Allen Avenue to access San Marino. Pasadena and San Marino share the world famous Huntington Gardens where directors of the Gardens are from both Cities.

Call these similarities what you will... be they 'communities of interest, economic peers, socially integrated or geographically contiguous. All of the similarities emphasize and support the inclusion of San Marino back to the 44th Assembly District.

Thank you for representing these ideas to your peers.

Sincerely,



Lois Miller



Region #4:
Los Angeles

May 16, 2011

Citizens Redistricting Commission
Attn: Public Comment
1130 K Street, Suite 101
Sacramento, CA 95814

Honorable Commission Members:


The Whittier Area Chamber of Commerce has been in existence since 1914 serving the interests of Whittier and its surrounding communities. Our focus is not only on supporting our local businesses... but also improving the quality of life in this unique part of California.

This area is unique from the standpoint of its quality preservation of early history from the region's original settlement and the great resources found in the local hills which extend from the west end of Whittier all the way east beyond the county line. The communities on both sides of these hills (Hacienda Heights, Rowland Heights and Diamond Bar on the north side with Whittier, Santa Fe Springs, La Mirada and La Habra Heights on the south side) share a number of common resources which tie the communities together. Most notably they share common representation at the County Supervisor level and they share one source of information in the form of the Whittier Daily News and San Gabriel Valley Tribune (common ownership). On each respective side they share in police services, fire services and school districts. From a business standpoint they work together as well making for a logical unification for redistricting purposes.

Prior to the 2001 census this area was part of a single district which served the people well. Today just Whittier alone is divided into three Assembly districts and three Congressional districts with lines carving the community up into illogical pieces so that specific neighborhoods can have as many as three different representatives for one political body. These factors make it difficult for local residents and businesses to have a meaningful voice when working with their elected representatives. It is a community which deserves unified representation particularly with its close relationship to its surrounding cities.

We appreciate and respect the difficult assignment bestowed upon the Commission and request that you consider making the Puente Hills Corridor – including the communities of Whittier, Santa Fe Springs, La Mirada, La Habra Heights, Hacienda Heights, Rowland Heights and Diamond Bar – one unified district with common interests in the neighboring hills which we all enjoy. Thank you for your consideration of this request.

Sincerely,


Jeffrey K. Ball
Legislative Committee Chair

Region #4: Los Angeles

MARVIN and MARY OWEN

[REDACTED]
LA CRESCENTA, CA 91214

Phone: [REDACTED]

Fax: [REDACTED]

E-mail: [REDACTED]

JUN 07 2011

TO: Commissioner Michelle DiGuilio
FROM: Marvin and Mary Owen
DATE: May 17, 2011
SUBJECT: Redistricting CA

Dear Commissioner DiGuilio:

We would like to recommend that the California district boundaries be drawn in a way that Glendale, La Canada and La Crescenta are together.

The reason we feel that they should be this way is that Glendale and La Crescenta are in the Glendale Unified School District as is part of La Canada.

A large section of La Crescenta is annexed to Glendale which includes fire and police services.

Many of us that live in the Crescenta Valley use Glendale as our primary area for Doctors and medical facilities, restaurants, shopping and going to the theatre.

Glendale, La Canada and La Crescenta have very close community ties and it is a shame that they are separated into other areas and are not represented by one Assemblyman or State Senator.

We have lived in the Glendale/La Crescenta area since 1964 and look forward to having one Assemblyman or State Senator represent us.

Thank you for considering drawing the Glendale, La Canada and La Crescenta boundaries together.

Marvin Owen
Marvin and Mary Owen

Mary Owen

Cc: Commissioners, Dr. Gabrino Aguirre, Angelo Ancheta, Vince Barabba, Maria Blanco, Cynthia Dai, Stanley Forbes, Connie Galambos Malloy, Gil Ontal, M. Andre Parvenu, Jeanne Raya, Dr. Michael Ward, Jodie Filkins Webber, Peter Yao