

Subject:

From: Nancie Colberg <[REDACTED]>

Date: Wed, 29 Jun 2011 16:49:04 +0000

To: "[REDACTED]" <[REDACTED]>

Dear Commissioners:

I am writing to request that these communities be included in the same California State Voting District:

Kagel Canyon - Lake View Terrace - Shadow Hills - La Tuna Canyon - Sunland-Tujunga - La Crescenta - Montrose - La Canada-Flintridge - Glendale - Burbank.

Our communities share the same demographics and interests which include, but are not limited to:

Income - Education - Housing - Transportation - Historic Preservation - Environment - Protection of Open Space - the Rim of the Valley - Angeles National Forest - San Gabriel Mountains - Verdugo Hills - Wildlife - Watershed - Hiking and Equestrian Trails - the 210 Freeway for our economic and transportation corridor - Two Nearby Colleges. Glendale and Burbank are our economic hubs for Medical - Shopping - Jobs - Entertainment.

The current boundary proposal has my community joined with the mid-Valley flatland area, an area my community has little in common with. It is important that the redistricting be redrawn so that my community is joined with other communities that share our demographics and interests:

Located in the County of Los Angeles are **Kagel Canyon - Rural, Equestrian, Mountains; Lake View Terrace - Rural, Equestrian, Mountains and Hansen Dam Recreation Center; Shadow Hills - Rural, Equestrian, Mountains; La Tuna Canyon and Verdugo Hills - Rural, Equestrian;**

Sunland-Tujunga, La Crescenta, Montrose, La Canada-Flintridge - Rural, Equestrian, Suburban, located between Two Mountain Ranges

(Verdugo and San Gabriel Mountains); Glendale and Burbank – Rural, Suburban and share the Verdugo Mountains, shopping and business.

Attached is a map with the explanation of the commonality and inter-relationship of these areas that cannot be diminished and must be reconsidered.

Thank you for your consideration.

Robert & Nancie Colberg

[REDACTED]
Shadow Hills, CA 91040

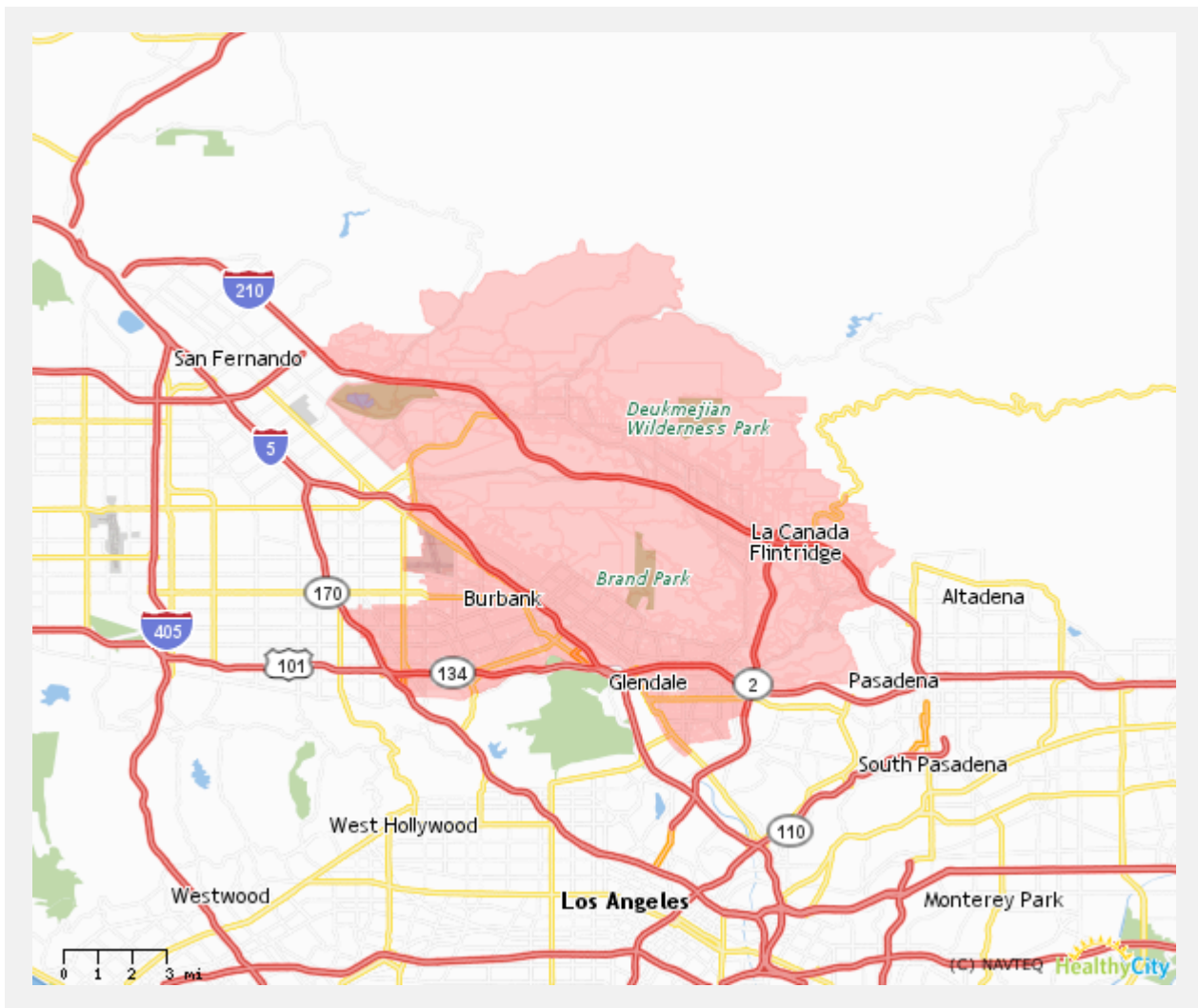
This email is privileged and confidential. If you are not the intended recipient, please delete the message and notify the sender.

AD 43 w ST2.2.pdf

[Kagel Canyon – Lake View Terrace – Shadow Hills – La Tuna Canyon – Sunland-Tujunga – La Crescenta – Montrose – La Canada-Flintridge – Glendale - Burbank]

Located in the County of Los Angeles are Kagel Canyon rural mountains and equestrian, Lake View Terrace rural mountains and equestrian and Hansen Dam Recreation Center; Shadow Hills – rural mountains – equestrian; La Tuna Canyon and Verdugo Hills – rural-equestrian; Sunland-Tujunga, La Crescenta, La Canada-Flintridge - Montrose – rural, equestrian, suburban located between two mountain ranges (Verdugo and San Gabriel Mountains); Glendale and Burbank – rural-suburban and share the Verdugo Mountains and shopping and business.

These communities share the same watershed, the 210 Freeway for our economic and transportation corridor. Glendale and Burbank are our economic hubs for shopping,, jobs and entertainment.



Redistricting Data: My COI

We believe the information we are supplying supports our position that Sunland-Tujunga should be in a district with our neighbors that have a common interest with us.

Population

Total Population: 464,301
-0.30% variance from ideal population

Ideal Population: 465,675
Original District: 465,704

Universe: Total Population
Datasource: U.S. Census Bureau Decennial Census
Data Year: 2010
Data Level: Census Block

Total Population	464,301
Ideal	465,675
Variance	-0.30%
Original District	465,704

Additional Information

Currently we are sliced and diced between many representatives that do not live close to our area and can readily participate in our concerns or events. We seek to change this by proposing this new map. This entire area that we propose is diverse in all aspects and cultures. The people live here because they enjoy the rural lifestyle. We, and our neighbors, seek to protect open space, advocate sustainable and responsible development and enhance our neighborhood character. Sunland-Tujunga also shares many historical sites with our Foothills neighbors. We are all working to save our watershed, protect the Rim of the Valley, our wildlife, our native trees and plants. 15% of LA's water comes from the Foothills area. We share equestrian and hiking trails too. as well as help to protect the Verdugo Mountains. We share the transportation corridor of Foothill Blvd. and the 210 Freeway and are working to discourage the 710 tunnel because of the environment and financial drain on the State. We share schools both public and private. Because of our ruralness, we depend on Glendale and Burbank for our shopping.

Conclusion

Our main goal is to be in the same district as our rural neighbors with whom we already share common interests and to be separated from the Valley who have no interest in our goals.

Subject: CALIFORNIA REDISTRICTING PROCESS

From: Jane El Farra <[REDACTED]>

Date: Wed, 29 Jun 2011 21:26:32 -0700

To: [REDACTED]

Dear Commissioners:

I am writing to request that these communities be included in the same California State Voting District:

Kagel Canyon - Lake View Terrace - Shadow Hills - La Tuna Canyon - Sunland-Tujunga - La Crescenta - Montrose - La Canada-Flintridge - Glendale - Burbank.

Our communities share the same demographics and interests which include, but are not limited to:

Income - Education - Housing - Transportation - Historic Preservation - Environment - Protection of Open Space - the Rim of the Valley - Angeles National Forest - San Gabriel Mountains - Verdugo Hills - Wildlife - Watershed - Hiking and Equestrian Trails - the 210 Freeway for our economic and transportation corridor - Two Nearby Colleges. Glendale and Burbank are our economic hubs for **Medical - Shopping - Jobs - Entertainment.**

The current boundary proposal has my community joined with the mid-Valley flatland area, an area my community has little in common with. It is important that the redistricting be redrawn so that my community is joined with other communities that share our demographics and interests:

Located in the County of Los Angeles are **Kagel Canyon - Rural, Equestrian, Mountains; Lake View Terrace - Rural, Equestrian, Mountains and Hansen Dam Recreation Center; Shadow Hills - Rural, Equestrian, Mountains; La Tuna Canyon and Verdugo Hills - Rural, Equestrian; Sunland-Tujunga, La Crescenta, Montrose, La Canada-Flintridge - Rural, Equestrian, Suburban, located between Two Mountain Ranges (Verdugo and San Gabriel Mountains); Glendale and Burbank - Rural, Suburban and share the Verdugo Mountains, shopping and business.**

Thank you for your consideration.

Jane El Farra

[REDACTED]
Shadow Hills, CA 91040

[REDACTED]

Subject: CALIFORNIA REDISTRICTING PROCESS

From: Laila Al-Marayati <[REDACTED]>

Date: Thu, 30 Jun 2011 00:40:24 -0400

To: [REDACTED]

Dear Commissioners:

We are writing to request that these communities be included in the same California State Voting District:

Kagel Canyon - Lake View Terrace - Shadow Hills - La Tuna Canyon - Sunland-Tujunga - La Crescenta - Montrose - La Canada-Flintridge - Glendale - Burbank.

Our communities share the same demographics and interests which include, but are not limited to:

Income - Education - Housing - Transportation - Historic Preservation - Environment - Protection of Open Space - the Rim of the Valley - Angeles National Forest - San Gabriel Mountains - Verdugo Hills - Wildlife - Watershed - Hiking and Equestrian Trails - the 210 Freeway for our economic and transportation corridor - Two Nearby Colleges. Glendale and Burbank are our economic hubs for **Medical - Shopping - Jobs - Entertainment.**

The current boundary proposal has our community joined with the mid-Valley flatland area, an area our community has little in common with. It is important that the redistricting be redrawn so that our community is joined with other communities that share our demographics and interests:

Located in the County of Los Angeles are **Kagel Canyon - Rural, Equestrian, Mountains; Lake View Terrace - Rural, Equestrian, Mountains and Hansen Dam Recreation Center; Shadow Hills - Rural, Equestrian, Mountains; La Tuna Canyon and Verdugo Hills - Rural, Equestrian; Sunland-Tujunga, La Crescenta, Montrose, La Canada-Flintridge - Rural, Equestrian, Suburban, located between Two Mountain Ranges (Verdugo and San Gabriel Mountains); Glendale and Burbank – Rural, Suburban and share the Verdugo Mountains, shopping and business.**

Attached is a map with the explanation of the commonality and inter-relationship of these areas that cannot be diminished and must be reconsidered.

Thank you for your consideration.

Salam and Laila Al-Marayati

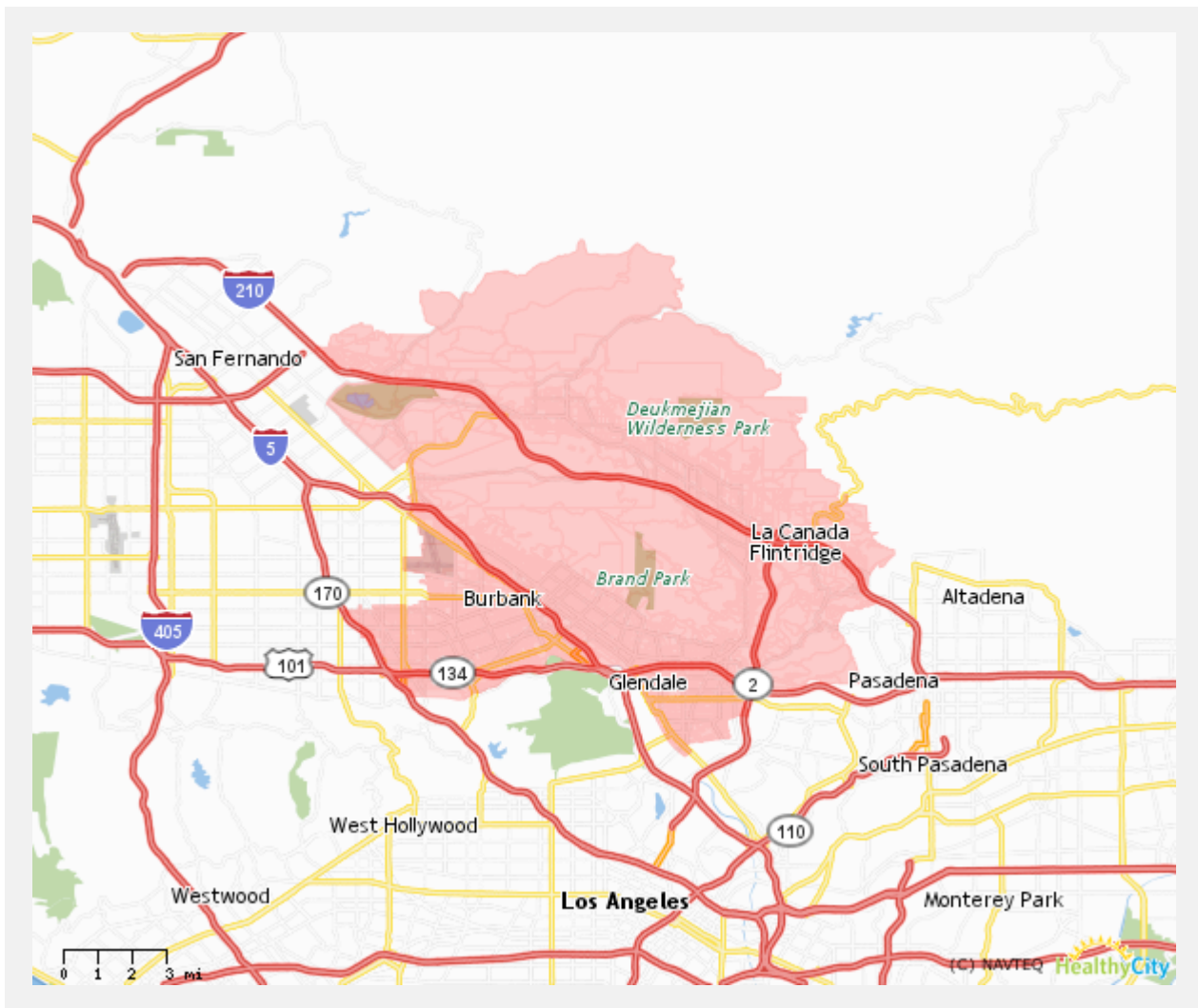
[REDACTED]
Shadow Hills, CA 91040
[REDACTED]

AD_43_w_ST2.2.pdf

[Kagel Canyon – Lake View Terrace – Shadow Hills – La Tuna Canyon – Sunland-Tujunga – La Crescenta – Montrose – La Canada-Flintridge – Glendale - Burbank]

Located in the County of Los Angeles are Kagel Canyon rural mountains and equestrian, Lake View Terrace rural mountains and equestrian and Hansen Dam Recreation Center; Shadow Hills – rural mountains – equestrian; La Tuna Canyon and Verdugo Hills – rural-equestrian; Sunland-Tujunga, La Crescenta, La Canada-Flintridge - Montrose – rural, equestrian, suburban located between two mountain ranges (Verdugo and San Gabriel Mountains); Glendale and Burbank – rural-suburban and share the Verdugo Mountains and shopping and business.

These communities share the same watershed, the 210 Freeway for our economic and transportation corridor. Glendale and Burbank are our economic hubs for shopping,, jobs and entertainment.



Redistricting Data: My COI

We believe the information we are supplying supports our position that Sunland-Tujunga should be in a district with our neighbors that have a common interest with us.

Population

Total Population: 464,301

-0.30% variance from ideal population

Ideal Population: 465,675

Original District: 465,704

Universe: Total Population

Datasource: U.S. Census Bureau Decennial Census

Data Year: 2010

Data Level: Census Block

Total Population	464,301
Ideal	465,675
Variance	-0.30%
Original District	465,704

Additional Information

Currently we are sliced and diced between many representatives that do not live close to our area and can readily participate in our concerns or events. We seek to change this by proposing this new map. This entire area that we propose is diverse in all aspects and cultures. The people live here because they enjoy the rural lifestyle. We, and our neighbors, seek to protect open space, advocate sustainable and responsible development and enhance our neighborhood character. Sunland-Tujunga also shares many historical sites with our Foothills neighbors. We are all working to save our watershed, protect the Rim of the Valley, our wildlife, our native trees and plants. 15% of LA's water comes from the Foothills area. We share equestrian and hiking trails too. as well as help to protect the Verdugo Mountains. We share the transportation corridor of Foothill Blvd. and the 210 Freeway and are working to discourage the 710 tunnel because of the environment and financial drain on the State. We share schools both public and private. Because of our ruralness, we depend on Glendale and Burbank for our shopping.

Conclusion

Our main goal is to be in the same district as our rural neighbors with whom we already share common interests and to be separated from the Valley who have no interest in our goals.

Subject: California Re-districting

From: Jan Slort <[REDACTED]>

Date: Wed, 29 Jun 2011 09:38:11 -0700

To: [REDACTED]

Dear Commissioners:

I am writing to request that these communities be included in the same California State Voting District:

Kagel Canyon - Lake View Terrace - Shadow Hills - La Tuna Canyon - Sunland-Tujunga - La Crescenta - Montrose - La Canada-Flintridge - Glendale - Burbank.

Our communities share the same demographics and interests which include, but are not limited to:

Income - Education - Housing - Transportation - Historic Preservation - Environment - Protection of Open Space - the Rim of the Valley - Angeles National Forest - San Gabriel Mountains - Verdugo Hills - Wildlife - Watershed - Hiking and Equestrian Trails - the 210 Freeway for our economic and transportation corridor - Two Nearby Colleges. Glendale and Burbank are our economic hubs for Medical - Shopping - Jobs - Entertainment.

The current boundary proposal has my community joined with the mid-Valley flatland area, an area my community has little in common with. It is important that the redistricting be redrawn so that my community is joined with other communities that share our demographics and interests:

Located in the County of Los Angeles are Kagel Canyon - Rural, Equestrian, Mountains; Lake View Terrace - Rural, Equestrian, Mountains and Hansen Dam Recreation Center; Shadow Hills - Rural, Equestrian, Mountains; La Tuna Canyon and Verdugo Hills - Rural, Equestrian; Sunland-Tujunga, La Crescenta, Montrose, La Canada-Flintridge - Rural, Equestrian, Suburban, located between Two Mountain Ranges (Verdugo and San Gabriel Mountains); Glendale and Burbank - Rural, Suburban and share the Verdugo Mountains, shopping and business.

Please view the map with the explanation of the commonality and inter-relationship of these areas that cannot be diminished and must be reconsidered.

Thank you for your consideration.

Jan Slort

[REDACTED]
Shadow Hills, CA 91040
[REDACTED]

Subject: Fwd: URGENT: Redistricting - Please Take Action Before MIDNIGHT- PS

From: [REDACTED]

Date: Thu, 30 Jun 2011 02:20:39 EDT

To: [REDACTED]

Dear Commissioners:

I am writing to request that these communities be included in the same California State Voting District:

Kagel Canyon - Lake View Terrace - Shadow Hills - La Tuna Canyon - Sunland-Tujunga - La Crescenta - Montrose - La Canada-Flintridge - Glendale - Burbank.

Our communities share the same demographics and interests which include, but are not limited to:

Income - Education - Housing - Transportation - Historic Preservation - Environment - Protection of Open Space - the Rim of the Valley - Angeles National Forest - San Gabriel Mountains - Verdugo Hills - Wildlife - Watershed - Hiking and Equestrian Trails - the 210 Freeway for our economic and transportation corridor - Two Nearby Colleges. Glendale and Burbank are our economic hubs for **Medical - Shopping - Jobs - Entertainment.**

The current boundary proposal has my community joined with the mid-Valley flatland area, an area my community has little in common with. It is important that the redistricting be redrawn so that my community is joined with other communities that share our demographics and interests:

Located in the County of Los Angeles are **Kagel Canyon - Rural, Equestrian, Mountains**; **Lake View Terrace - Rural, Equestrian, Mountains and Hansen Dam Recreation Center**; **Shadow Hills - Rural, Equestrian, Mountains**; **La Tuna Canyon and Verdugo Hills - Rural, Equestrian**; **Sunland-Tujunga, La Crescenta, Montrose, La Canada-Flintridge - Rural, Equestrian, Suburban, located between Two Mountain Ranges (Verdugo and San Gabriel Mountains)**; **Glendale and Burbank – Rural, Suburban and share the Verdugo Mountains, shopping and business.**

Attached is a map with the explanation of the commonality and inter-relationship of these areas that cannot be diminished and must be reconsidered.

Thank you for your consideration.

Dan Colberg

[REDACTED] Shadow Hills, ca 91040

AD43wST2.2.pdf

[Kagel Canyon – Lake View Terrace – Shadow Hills – La Tuna Canyon – Sunland-Tujunga – La Crescenta – Montrose – La Canada-Flintridge – Glendale - Burbank]

Located in the County of Los Angeles are Kagel Canyon rural mountains and equestrian, Lake View Terrace rural mountains and equestrian and Hansen Dam Recreation Center; Shadow Hills – rural mountains – equestrian; La Tuna Canyon and Verdugo Hills – rural-equestrian; Sunland-Tujunga, La Crescenta, La Canada-Flintridge - Montrose – rural, equestrian, suburban located between two mountain ranges (Verdugo and San Gabriel Mountains); Glendale and Burbank – rural-suburban and share the Verdugo Mountains and shopping and business.

These communities share the same watershed, the 210 Freeway for our economic and transportation corridor. Glendale and Burbank are our economic hubs for shopping,, jobs and entertainment.



Redistricting Data: My COI

We believe the information we are supplying supports our position that Sunland-Tujunga should be in a district with our neighbors that have a common interest with us.

Population

Total Population: 464,301
-0.30% variance from ideal population
Ideal Population: 465,675
Original District: 465,704

Universe: Total Population
Datasource: U.S. Census Bureau Decennial Census
Data Year: 2010
Data Level: Census Block

Total Population	464,301
Ideal	465,675
Variance	-0.30%
Original District	465,704

Additional Information

Currently we are sliced and diced between many representatives that do not live close to our area and can readily participate in our concerns or events. We seek to change this by proposing this new map. This entire area that we propose is diverse in all aspects and cultures. The people live here because they enjoy the rural lifestyle. We, and our neighbors, seek to protect open space, advocate sustainable and responsible development and enhance our neighborhood character. Sunland-Tujunga also shares many historical sites with our Foothills neighbors. We are all working to save our watershed, protect the Rim of the Valley, our wildlife, our native trees and plants. 15% of LA's water comes from the Foothills area. We share equestrian and hiking trails too. as well as help to protect the Verdugo Mountains. We share the transportation corridor of Foothill Blvd. and the 210 Freeway and are working to discourage the 710 tunnel because of the environment and financial drain on the State. We share schools both public and private. Because of our ruralness, we depend on Glendale and Burbank for our shopping.

Conclusion

Our main goal is to be in the same district as our rural neighbors with whom we already share common interests and to be separated from the Valley who have no interest in our goals.

Subject: Please Reconsider

From: "The Critter Sitter" <[REDACTED]>

Date: Wed, 29 Jun 2011 09:02:27 -0700 (Pacific Daylight Time)

To: <[REDACTED]>

Dear Commissioners:

I am writing to request that these communities be included in the same California State Voting District:

Kagel Canyon - Lake View Terrace - Shadow Hills - La Tuna Canyon - Sunland-Tujunga - La Crescenta - Montrose - La Canada-Flintridge - Glendale - Burbank.

Our communities share the same demographics and interests which include, but are not limited to:

Income - Education - Housing - Transportation - Historic Preservation - Environment - Protection of Open Space - the Rim of the Valley - Angeles National Forest - San Gabriel Mountains - Verdugo Hills - Wildlife - Watershed - Hiking and Equestrian Trails - the 210 Freeway for our economic and transportation corridor - Two Nearby Colleges. Glendale and Burbank are our economic hubs for **Medical - Shopping - Jobs - Entertainment.**

The current boundary proposal has my community joined with the mid-Valley flatland area, an area my community has little in common with. It is important that the redistricting be redrawn so that my community is joined with other communities that share our demographics and interests:

Located in the County of Los Angeles are **Kagel Canyon - Rural, Equestrian, Mountains; Lake View Terrace - Rural, Equestrian, Mountains and Hansen Dam Recreation Center; Shadow Hills - Rural, Equestrian, Mountains; La Tuna Canyon and Verdugo Hills - Rural, Equestrian; Sunland-Tujunga, La Crescenta, Montrose, La Canada-Flintridge - Rural, Equestrian, Suburban, located between Two Mountain Ranges (Verdugo and San Gabriel Mountains); Glendale and Burbank – Rural, Suburban and share the Verdugo Mountains, shopping and business.**

Attached is a map with the explanation of the commonality and inter-relationship of these areas that cannot be diminished and must be reconsidered.

Thank you for your consideration.

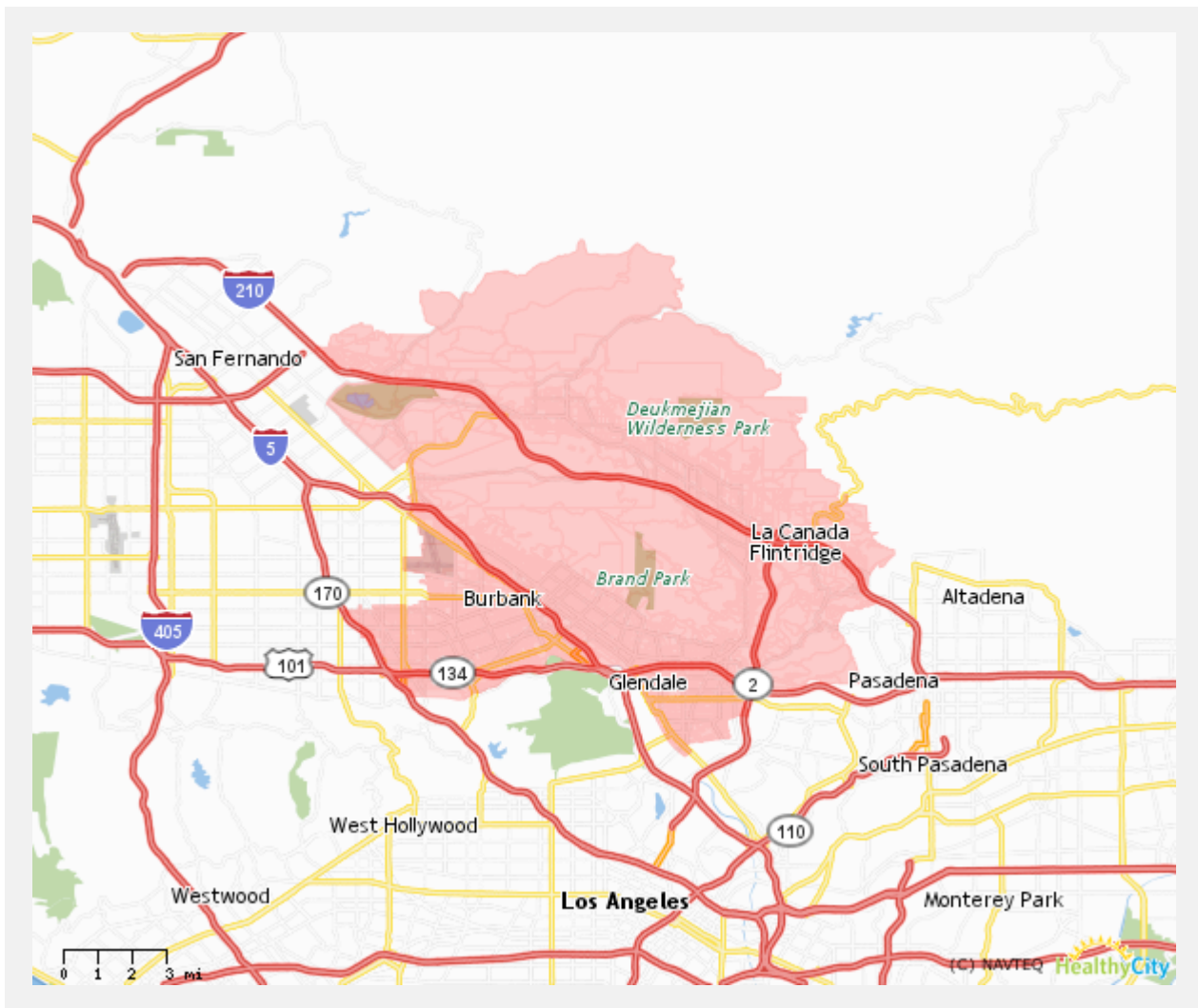
Dusty Briscoe
[REDACTED]
LaCanada, CA. 91011
[REDACTED]

AD 43 w ST2.2.pdf

[Kagel Canyon – Lake View Terrace – Shadow Hills – La Tuna Canyon – Sunland-Tujunga – La Crescenta – Montrose – La Canada-Flintridge – Glendale - Burbank]

Located in the County of Los Angeles are Kagel Canyon rural mountains and equestrian, Lake View Terrace rural mountains and equestrian and Hansen Dam Recreation Center; Shadow Hills – rural mountains – equestrian; La Tuna Canyon and Verdugo Hills – rural-equestrian; Sunland-Tujunga, La Crescenta, La Canada-Flintridge - Montrose – rural, equestrian, suburban located between two mountain ranges (Verdugo and San Gabriel Mountains); Glendale and Burbank – rural-suburban and share the Verdugo Mountains and shopping and business.

These communities share the same watershed, the 210 Freeway for our economic and transportation corridor. Glendale and Burbank are our economic hubs for shopping,, jobs and entertainment.



Redistricting Data: My COI

We believe the information we are supplying supports our position that Sunland-Tujunga should be in a district with our neighbors that have a common interest with us.

Population

Total Population: 464,301
-0.30% variance from ideal population
Ideal Population: 465,675
Original District: 465,704

Universe: Total Population
Datasource: U.S. Census Bureau Decennial Census
Data Year: 2010
Data Level: Census Block

Total Population	464,301
Ideal	465,675
Variance	-0.30%
Original District	465,704

Additional Information

Currently we are sliced and diced between many representatives that do not live close to our area and can readily participate in our concerns or events. We seek to change this by proposing this new map. This entire area that we propose is diverse in all aspects and cultures. The people live here because they enjoy the rural lifestyle. We, and our neighbors, seek to protect open space, advocate sustainable and responsible development and enhance our neighborhood character. Sunland-Tujunga also shares many historical sites with our Foothills neighbors. We are all working to save our watershed, protect the Rim of the Valley, our wildlife, our native trees and plants. 15% of LA's water comes from the Foothills area. We share equestrian and hiking trails too. as well as help to protect the Verdugo Mountains. We share the transportation corridor of Foothill Blvd. and the 210 Freeway and are working to discourage the 710 tunnel because of the environment and financial drain on the State. We share schools both public and private. Because of our ruralness, we depend on Glendale and Burbank for our shopping.

Conclusion

Our main goal is to be in the same district as our rural neighbors with whom we already share common interests and to be separated from the Valley who have no interest in our goals.

Subject: Public Comment Redistricting -

From: "Susan Mansis" <[REDACTED]>

Date: Wed, 29 Jun 2011 10:05:38 -0700

To: <[REDACTED]>

Dear Commissioners:

I am writing to request that the following communities be included in the same district:

Kagel Canyon - Lake View Terrace - Shadow Hills - La Tuna Canyon - Sunland-Tujunga - La Crescenta - Montrose - La Canada-Flintridge - Glendale - Burbank.

Our communities share the same demographics and interests which include, but are not limited to:

Income

Education

Housing

Transportation

Historic Preservation

Environment

Protection of Open Space

the Rim of the Valley

Angeles National Forest

San Gabriel Mountains

Verdugo Hills

Wildlife

Watershed

Hiking and Equestrian Trails

the 210 Freeway for our economic and transportation corridor

2 Nearby Colleges

Medical - Shopping - Jobs - Entertainment in Glendale & Burbank, which are our main shopping hubs

The current boundary proposal has my community joined with the mid-valley flatland area, an area my community has ***NOTHING IN COMMON WITH***. It is important that the redistricting proposal be redrawn so that my community is joined with other communities that share our demographics and interests:

Located in the County of Los Angeles are:

Kagel Canyon - Rural, Equestrian, Mountains;

Lake View Terrace - Rural, Equestrian, Mountains and Hansen Dam Recreation Center;

Shadow Hills - Rural, Equestrian, Mountains;

La Tuna Canyon and Verdugo Hills - Rural, Equestrian;

Sunland-Tujunga, La Crescenta, Montrose, La Canada-Flintridge - Rural, Equestrian, Suburban, located between Two Mountain Ranges (Verdugo and San Gabriel Mountains); Glendale and Burbank – Rural, Suburban and share the Verdugo Mountains, shopping and business.

Attached is a map with an explanation of the commonality and inter-relationship of these areas that cannot be diminished and must be re-considered.

Thank you for your OBJECTIVE & PROFOUND consideration.

Susan L. Mansis

Shadow Hills Property Owners Association Board Member

Shadow Hills Neighborhood Watch Coordinator & member Community/Police Advisory Board

[REDACTED]

Shadow Hills, CA 91040

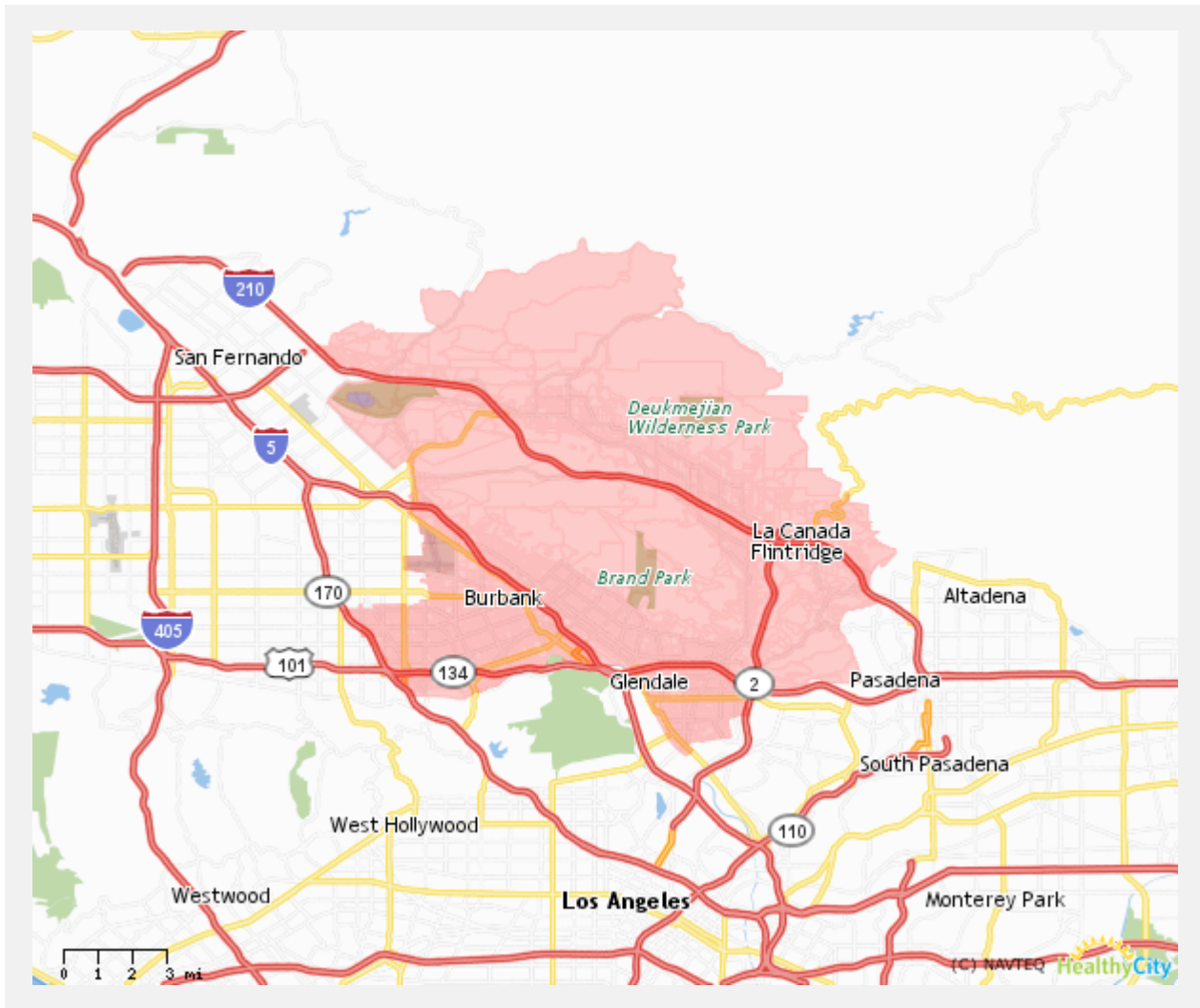
[REDACTED]

AD 43 w ST2.2.pdf

[Kagel Canyon – Lake View Terrace – Shadow Hills – La Tuna Canyon – Sunland-Tujunga – La Crescenta – Montrose – La Canada-Flintridge – Glendale - Burbank]

Located in the County of Los Angeles are Kagel Canyon rural mountains and equestrian, Lake View Terrace rural mountains and equestrian and Hansen Dam Recreation Center; Shadow Hills – rural mountains – equestrian; La Tuna Canyon and Verdugo Hills – rural-equestrian; Sunland-Tujunga, La Crescenta, La Canada-Flintridge - Montrose – rural, equestrian, suburban located between two mountain ranges (Verdugo and San Gabriel Mountains); Glendale and Burbank – rural-suburban and share the Verdugo Mountains and shopping and business.

These communities share the same watershed, the 210 Freeway for our economic and transportation corridor. Glendale and Burbank are our economic hubs for shopping,, jobs and entertainment.



Redistricting Data: My COI

We believe the information we are supplying supports our position that Sunland-Tujunga should be in a district with our neighbors that have a common interest with us.

Population

Total Population: 464,301

-0.30% variance from ideal population

Ideal Population: 465,675

Original District: 465,704

Universe: Total Population

Datasource: U.S. Census Bureau Decennial Census

Data Year: 2010

Data Level: Census Block

Total Population	464,301
Ideal	465,675
Variance	-0.30%
Original District	465,704

Additional Information

Currently we are sliced and diced between many representatives that do not live close to our area and can readily participate in our concerns or events. We seek to change this by proposing this new map. This entire area that we propose is diverse in all aspects and cultures. The people live here because they enjoy the rural lifestyle. We, and our neighbors, seek to protect open space, advocate sustainable and responsible development and enhance our neighborhood character. Sunland-Tujunga also shares many historical sites with our Foothills neighbors. We are all working to save our watershed, protect the Rim of the Valley, our wildlife, our native trees and plants. 15% of LA's water comes from the Foothills area. We share equestrian and hiking trails too. as well as help to protect the Verdugo Mountains. We share the transportation corridor of Foothill Blvd. and the 210 Freeway and are working to discourage the 710 tunnel because of the environment and financial drain on the State. We share schools both public and private. Because of our ruralness, we depend on Glendale and Burbank for our shopping.

Conclusion

Our main goal is to be in the same district as our rural neighbors with whom we already share common interests and to be separated from the Valley who have no interest in our goals.

Subject: Re: URGENT: Redistricting - Please Take Action Before MIDNIGHT!

From: James Spencer <[REDACTED]>

Date: Wed, 29 Jun 2011 14:10:51 -0700

To: [REDACTED]

James Spencer
[REDACTED]

Dear Commissioners:

I am writing to request that these communities be included in the same California State Voting District:

Kagel Canyon - Lake View Terrace - Shadow Hills - La Tuna Canyon - Sunland-Tujunga - La Crescenta - Montrose - La Canada-Flintridge - Glendale - Burbank.

Our communities share the same demographics and interests which include, but are not limited to:

Income - Education - Housing - Transportation - Historic Preservation - Environment - Protection of Open Space - the Rim of the Valley - Angeles National Forest - San Gabriel Mountains - Verdugo Hills - Wildlife - Watershed - Hiking and Equestrian Trails - the 210 Freeway for our economic and transportation corridor - Two Nearby Colleges. Glendale and Burbank are our economic hubs for **Medical - Shopping - Jobs - Entertainment.**

The current boundary proposal has my community joined with the mid-Valley flatland area, an area my community has little in common with. It is important that the redistricting be redrawn so that my community is joined with other communities that share our demographics and interests:

Located in the County of Los Angeles are **Kagel Canyon - Rural, Equestrian, Mountains; Lake View Terrace - Rural, Equestrian, Mountains and Hansen Dam Recreation Center; Shadow Hills - Rural, Equestrian, Mountains; La Tuna Canyon and Verdugo Hills - Rural, Equestrian; Sunland-Tujunga, La Crescenta, Montrose, La Canada-Flintridge - Rural, Equestrian, Suburban, located between Two Mountain Ranges (Verdugo and San Gabriel Mountains); Glendale and Burbank - Rural, Suburban and share the Verdugo Mountains, shopping and business.**

Attached is a map with the explanation of the commonality and inter-relationship of these areas that cannot be diminished and must be reconsidered.

Thank you for your consideration.

[James H Spencer]
[REDACTED]

[Shadow Hills, CA 91040]
[REDACTED]

Subject: REDISTRICTING COMMISSION

From: [REDACTED]

Date: Wed, 29 Jun 2011 10:04:22 EDT

To: [REDACTED]

Dear Commissioners:

I am writing to request that these communities be included in the same California State Voting District:

Kagel Canyon - Lake View Terrace - Shadow Hills - La Tuna Canyon - Sunland-Tujunga - La Crescenta - Montrose - La Canada-Flintridge - Glendale - Burbank.

Our communities share the same demographics and interests which include, but are not limited to:

Income - Education - Housing - Transportation - Historic Preservation - Environment - Protection of Open Space - the Rim of the Valley - Angeles National Forest - San Gabriel Mountains - Verdugo Hills - Wildlife - Watershed - Hiking and Equestrian Trails - the 210 Freeway for our economic and transportation corridor - Two Nearby Colleges. Glendale and Burbank are our economic hubs for **Medical - Shopping - Jobs - Entertainment.**

The current boundary proposal has my community joined with the mid-Valley flatland area, an area my community has little in common with. It is important that the redistricting be redrawn so that my community is joined with other communities that share our demographics and interests:

Located in the County of Los Angeles are **Kagel Canyon - Rural, Equestrian, Mountains; Lake View Terrace - Rural, Equestrian, Mountains and Hansen Dam Recreation Center; Shadow Hills - Rural, Equestrian, Mountains; La Tuna Canyon and Verdugo Hills - Rural, Equestrian; Sunland-Tujunga, La Crescenta, Montrose, La Canada-Flintridge - Rural, Equestrian, Suburban, located between Two Mountain Ranges (Verdugo and San Gabriel Mountains); Glendale and Burbank – Rural, Suburban and share the Verdugo Mountains, shopping and business.**

Attached is a map with the explanation of the commonality and inter-relationship of these areas that cannot be diminished and must be reconsidered.

Thank you for your consideration.

Mr. Daniel Baceda
[REDACTED]
Sunland California, 91040
[REDACTED]



Subject: Redistricting

From: "Kent " [REDACTED]

Date: Wed, 29 Jun 2011 08:16:45 -0700

To: <[REDACTED]>

Dear Commissioners:

I am writing to request that these communities be included in the same California State Voting District:

Kagel Canyon - Lake View Terrace - Shadow Hills - La Tuna Canyon - Sunland-Tujunga - La Crescenta - Montrose - La Canada-Flintridge - Glendale - Burbank.

Our communities share the same demographics and interests which include, but are not limited to:

Income - Education - Housing - Transportation - Historic Preservation - Environment - Protection of Open Space - the Rim of the Valley - Angeles National Forest - San Gabriel Mountains - Verdugo Hills - Wildlife - Watershed - Hiking and Equestrian Trails - the 210 Freeway for our economic and transportation corridor - Two Nearby Colleges. Glendale and Burbank are our economic hubs for **Medical - Shopping - Jobs - Entertainment.**

The current boundary proposal has my community joined with the mid-Valley flatland area, an area my community has little in common with. It is important that the redistricting be redrawn so that my community is joined with other communities that share our demographics and interests:

Located in the County of Los Angeles are **Kagel Canyon - Rural, Equestrian, Mountains** ; **Lake View Terrace - Rural, Equestrian, Mountains and Hansen Dam Recreation Center;** **Shadow Hills - Rural, Equestrian, Mountains;** **La Tuna Canyon and Verdugo Hills - Rural, Equestrian;** **Sunland-Tujunga, La Crescenta, Montrose, La Canada-Flintridge - Rural, Equestrian, Suburban, located between Two Mountain Ranges (Verdugo and San Gabriel Mountains);** **Glendale and Burbank – Rural, Suburban and share the Verdugo Mountains, shopping and business.**

Attached is a map with the explanation of the commonality and inter-relationship of these areas that cannot be diminished and must be reconsidered.

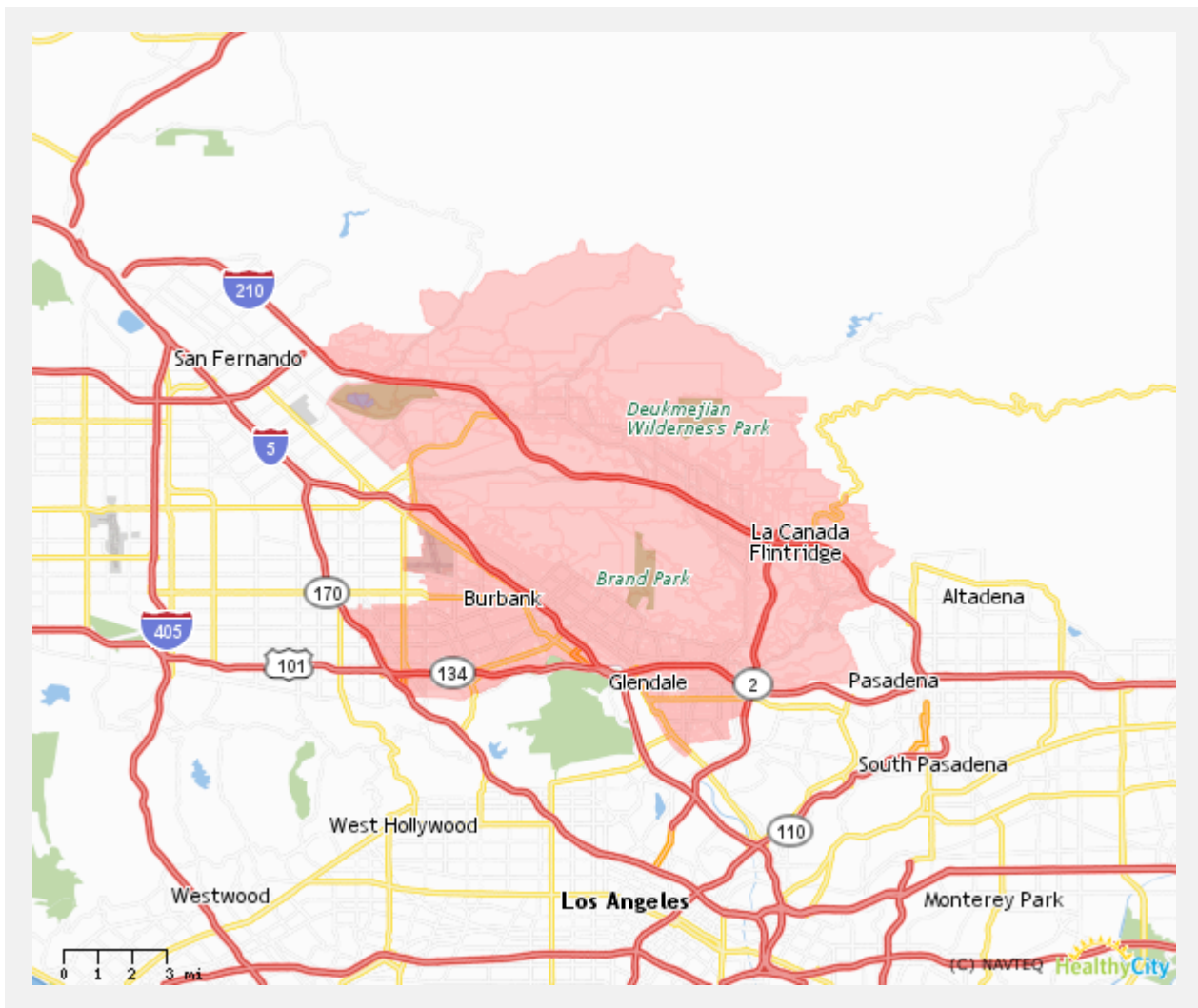
Thank you for your consideration.

Kent Tieche
[REDACTED]
Sun Valley, CA 91352
[REDACTED]

[Kagel Canyon – Lake View Terrace – Shadow Hills – La Tuna Canyon – Sunland-Tujunga – La Crescenta – Montrose – La Canada-Flintridge – Glendale - Burbank]

Located in the County of Los Angeles are Kagel Canyon rural mountains and equestrian, Lake View Terrace rural mountains and equestrian and Hansen Dam Recreation Center; Shadow Hills – rural mountains – equestrian; La Tuna Canyon and Verdugo Hills – rural-equestrian; Sunland-Tujunga, La Crescenta, La Canada-Flintridge - Montrose – rural, equestrian, suburban located between two mountain ranges (Verdugo and San Gabriel Mountains); Glendale and Burbank – rural-suburban and share the Verdugo Mountains and shopping and business.

These communities share the same watershed, the 210 Freeway for our economic and transportation corridor. Glendale and Burbank are our economic hubs for shopping,, jobs and entertainment.



Redistricting Data: My COI

We believe the information we are supplying supports our position that Sunland-Tujunga should be in a district with our neighbors that have a common interest with us.

Population

Total Population: 464,301

-0.30% variance from ideal population

Ideal Population: 465,675

Original District: 465,704

Universe: Total Population

Datasource: U.S. Census Bureau Decennial Census

Data Year: 2010

Data Level: Census Block

Total Population	464,301
Ideal	465,675
Variance	-0.30%
Original District	465,704

Additional Information

Currently we are sliced and diced between many representatives that do not live close to our area and can readily participate in our concerns or events. We seek to change this by proposing this new map. This entire area that we propose is diverse in all aspects and cultures. The people live here because they enjoy the rural lifestyle. We, and our neighbors, seek to protect open space, advocate sustainable and responsible development and enhance our neighborhood character. Sunland-Tujunga also shares many historical sites with our Foothills neighbors. We are all working to save our watershed, protect the Rim of the Valley, our wildlife, our native trees and plants. 15% of LA's water comes from the Foothills area. We share equestrian and hiking trails too. as well as help to protect the Verdugo Mountains. We share the transportation corridor of Foothill Blvd. and the 210 Freeway and are working to discourage the 710 tunnel because of the environment and financial drain on the State. We share schools both public and private. Because of our ruralness, we depend on Glendale and Burbank for our shopping.

Conclusion

Our main goal is to be in the same district as our rural neighbors with whom we already share common interests and to be separated from the Valley who have no interest in our goals.

Subject: Redistricting

From: "Francesca Miller" <[REDACTED]>

Date: Wed, 29 Jun 2011 10:25:54 -0700

To: <[REDACTED]>

Dear Commissioners:

I am writing to request that these communities be included in the same California State Voting District:

Kagel Canyon - Lake View Terrace - Shadow Hills - La Tuna Canyon - Sunland-Tujunga - La Crescenta - Montrose - La Canada-Flintridge - Glendale - Burbank.

Our communities share the same demographics and interests which include, but are not limited to:

Income - Education - Housing - Transportation - Historic Preservation - Environment - Protection of Open Space - the Rim of the Valley - Angeles National Forest - San Gabriel Mountains - Verdugo Hills - Wildlife - Watershed - Hiking and Equestrian Trails - the 210 Freeway for our economic and transportation corridor - Two Nearby Colleges. Glendale and Burbank are our economic hubs for **Medical - Shopping - Jobs - Entertainment.**

The current boundary proposal has my community joined with the mid-Valley flatland area, an area my community has little in common with. It is important that the redistricting be redrawn so that my community is joined with other communities that share our demographics and interests:

Located in the County of Los Angeles are **Kagel Canyon - Rural, Equestrian, Mountains; Lake View Terrace - Rural, Equestrian, Mountains and Hansen Dam Recreation Center; Shadow Hills - Rural, Equestrian, Mountains; La Tuna Canyon and Verdugo Hills - Rural, Equestrian; Sunland-Tujunga, La Crescenta, Montrose, La Canada-Flintridge - Rural, Equestrian, Suburban, located between Two Mountain Ranges (Verdugo and San Gabriel Mountains); Glendale and Burbank - Rural, Suburban and share the Verdugo Mountains, shopping and business.**

Attached is a map with the explanation of the commonality and inter-relationship of these areas that cannot be diminished and must be reconsidered.

Thank you for your consideration.

Francesca Miller

[REDACTED]
Shadow Hills, CA 91040

[REDACTED]

Subject: California Redistricting Process

From: [REDACTED]

Date: Wed, 29 Jun 2011 20:56:57 EDT

To: [REDACTED]

Dear Commissioners:

I am writing to request that these communities be included in the same California State Voting District:

Kagel Canyon - Lake View Terrace - Shadow Hills - La Tuna Canyon - Sunland-Tujunga - La Crescenta - Montrose - La Canada-Flintridge - Glendale - Burbank.

Our communities share the same demographics and interests which include, but are not limited to:

Income - Education - Housing - Transportation - Historic Preservation - Environment - Protection of Open Space - the Rim of the Valley - Angeles National Forest - San Gabriel Mountains - Verdugo Hills - Wildlife - Watershed - Hiking and Equestrian Trails - the 210 Freeway for our economic and transportation corridor - Two Nearby Colleges. Glendale and Burbank are our economic hubs for **Medical - Shopping - Jobs - Entertainment.**

The current boundary proposal has my community joined with the mid-Valley flatland area, an area my community has little in common with. It is important that the redistricting be redrawn so that my community is joined with other communities that share our demographics and interests:

Located in the County of Los Angeles are **Kagel Canyon - Rural, Equestrian, Mountains; Lake View Terrace - Rural, Equestrian, Mountains and Hansen Dam Recreation Center; Shadow Hills - Rural, Equestrian, Mountains; La Tuna Canyon and Verdugo Hills - Rural, Equestrian; Sunland-Tujunga, La Crescenta, Montrose, La Canada-Flintridge - Rural, Equestrian, Suburban, located between Two Mountain Ranges (Verdugo and San Gabriel Mountains); Glendale and Burbank - Rural, Suburban and share the Verdugo Mountains, shopping and business.**

Attached is a map with the explanation of the commonality and inter-relationship of these areas that cannot be diminished and must be reconsidered.

Thank you for your consideration.

John Campbell

[REDACTED]
Sunland, CA 91040

[REDACTED]



[Kagel Canyon – Lake View Terrace – Shadow Hills – La Tuna Canyon – Sunland-Tujunga – La Crescenta – Montrose – La Canada-Flintridge – Glendale - Burbank]

Located in the County of Los Angeles are Kagel Canyon rural mountains and equestrian, Lake View Terrace rural mountains and equestrian and Hansen Dam Recreation Center; Shadow Hills – rural mountains – equestrian; La Tuna Canyon and Verdugo Hills – rural-equestrian; Sunland-Tujunga, La Crescenta, La Canada-Flintridge - Montrose – rural, equestrian, suburban located between two mountain ranges (Verdugo and San Gabriel Mountains); Glendale and Burbank – rural-suburban and share the Verdugo Mountains and shopping and business.

These communities share the same watershed, the 210 Freeway for our economic and transportation corridor. Glendale and Burbank are our economic hubs for shopping,, jobs and entertainment.



Redistricting Data: My COI

We believe the information we are supplying supports our position that Sunland-Tujunga should be in a district with our neighbors that have a common interest with us.

Population

Total Population: 464,301
-0.30% variance from ideal population
Ideal Population: 465,675
Original District: 465,704

Universe: Total Population
Datasource: U.S. Census Bureau Decennial Census
Data Year: 2010
Data Level: Census Block

Total Population	464,301
Ideal	465,675
Variance	-0.30%
Original District	465,704

Additional Information

Currently we are sliced and diced between many representatives that do not live close to our area and can readily participate in our concerns or events. We seek to change this by proposing this new map. This entire area that we propose is diverse in all aspects and cultures. The people live here because they enjoy the rural lifestyle. We, and our neighbors, seek to protect open space, advocate sustainable and responsible development and enhance our neighborhood character. Sunland-Tujunga also shares many historical sites with our Foothills neighbors. We are all working to save our watershed, protect the Rim of the Valley, our wildlife, our native trees and plants. 15% of LA's water comes from the Foothills area. We share equestrian and hiking trails too. as well as help to protect the Verdugo Mountains. We share the transportation corridor of Foothill Blvd. and the 210 Freeway and are working to discourage the 710 tunnel because of the environment and financial drain on the State. We share schools both public and private. Because of our ruralness, we depend on Glendale and Burbank for our shopping.

Conclusion

Our main goal is to be in the same district as our rural neighbors with whom we already share common interests and to be separated from the Valley who have no interest in our goals.

Subject: Shadow Hills needs to be included in the same California State Voting District.

From: "Elsi Roth" [REDACTED]

Date: Wed, 29 Jun 2011 12:55:54 -0700

To: <[REDACTED]>

Dear Commissioners:

I am writing to request that these communities be included in the same California State Voting District:

Kagel Canyon - Lake View Terrace - Shadow Hills - La Tuna Canyon - Sunland-Tujunga - La Crescenta - Montrose - La Canada-Flintridge - Glendale - Burbank.

Our communities share the same demographics and interests which include, but are not limited to:

Income - Education - Housing - Transportation - Historic Preservation - Environment - Protection of Open Space - the Rim of the Valley - Angeles National Forest - San Gabriel Mountains - Verdugo Hills - Wildlife - Watershed - Hiking and Equestrian Trails - the 210 Freeway for our economic and transportation corridor - Two Nearby Colleges. Glendale and Burbank are our economic hubs for **Medical - Shopping - Jobs - Entertainment.**

The current boundary proposal has my community joined with the mid-Valley flatland area, an area my community has little in common with. It is important that the redistricting be redrawn so that my community is joined with other communities that share our demographics and interests:

Located in the County of Los Angeles are **Kagel Canyon - Rural, Equestrian, Mountains; Lake View Terrace - Rural, Equestrian, Mountains and Hansen Dam Recreation Center; Shadow Hills -**

Rural, Equestrian, Mountains; La Tuna Canyon and Verdugo Hills - Rural, Equestrian; Sunland-

Tujunga, La Crescenta, Montrose, La Canada-Flintridge - Rural, Equestrian, Suburban, located

between Two Mountain Ranges (Verdugo and San Gabriel Mountains); Glendale and Burbank - Rural, Suburban and share the Verdugo Mountains, shopping and business.

Attached is a map with the explanation of the commonality and inter-relationship of these areas that cannot be diminished and must be reconsidered.

Thank you for your consideration.

Elsi Roth

[REDACTED]
Shadow Hills, CA 91040
[REDACTED]

Subject: URGENT: Redistricting

From: Anita & Brent Hunsaker <[REDACTED]>

Date: Wed, 29 Jun 2011 20:24:38 -0500 (CDT)

To: [REDACTED]

Dear Commissioners:

I am writing to request that these communities be included in the same California State Voting District:

Kagel Canyon - Lake View Terrace - Shadow Hills - La Tuna Canyon - Sunland-Tujunga - La Crescenta - Montrose - La Canada-Flintridge - Glendale - Burbank.

Our communities share the same demographics and interests which include, but are not limited to:

Income - Education - Housing - Transportation - Historic Preservation - Environment - Protection of Open Space - the Rim of the Valley - Angeles National Forest - San Gabriel Mountains - Verdugo Hills - Wildlife - Watershed - Hiking and Equestrian Trails - the 210 Freeway for our economic and transportation corridor - Two Nearby Colleges. Glendale and Burbank are our economic hubs for Medical - Shopping - Jobs - Entertainment.

The current boundary proposal has my community joined with the mid-Valley flatland area, an area my community has little in common with. It is important that the redistricting be redrawn so that my community is joined with other communities that share our demographics and interests:

Located in the County of Los Angeles are **Kagel Canyon - Rural, Equestrian, Mountains; Lake View Terrace - Rural, Equestrian, Mountains and Hansen Dam Recreation Center; Shadow Hills - Rural, Equestrian, Mountains; La Tuna Canyon and Verdugo Hills - Rural, Equestrian; Sunland-Tujunga, La Crescenta, Montrose, La Canada-Flintridge - Rural, Equestrian, Suburban, located between Two Mountain Ranges (Verdugo and San Gabriel Mountains); Glendale and Burbank - Rural, Suburban and share the Verdugo Mountains, shopping and business.**

Attached is a map with the explanation of the commonality and inter-relationship of these areas that cannot be diminished and must be reconsidered.

Thank you for your consideration.

Anita & Brent Hunsaker

[REDACTED]
Tujunga, CA 91042

Subject: California Redistricting Process from Dale Stedman

From: dale stedman <[REDACTED]>

Date: Wed, 29 Jun 2011 12:11:16 -0700 (GMT-07:00)

To: redistricting <[REDACTED]>

Dear Commissioners:

I am writing to request that these communities be included in the same California State Voting District:

Kagel Canyon - Lake View Terrace - Shadow Hills - La Tuna Canyon - Sunland-Tujunga - La Crescenta - Montrose - La Canada-Flintridge - Glendale - Burbank.

Our communities share the same demographics and interests which include, but are not limited to:

Income - Education - Housing - Transportation - Historic Preservation - Environment - Protection of Open Space - the Rim of the Valley - Angeles National Forest - San Gabriel Mountains - Verdugo Hills - Wildlife - Watershed - Hiking and Equestrian Trails - the 210 Freeway for our economic and transportation corridor - Two Nearby Colleges. Glendale and Burbank are our economic hubs for **Medical - Shopping - Jobs - Entertainment.**

The current boundary proposal has my community joined with the mid-Valley flatland area, an area my community has little in common with. It is important that the redistricting be redrawn so that my community is joined with other communities that share our demographics and interests:

Located in the County of Los Angeles are **Kagel Canyon - Rural, Equestrian, Mountains; Lake View Terrace - Rural, Equestrian, Mountains and Hansen Dam Recreation Center; Shadow Hills - Rural, Equestrian, Mountains; La Tuna Canyon and Verdugo Hills - Rural, Equestrian; Sunland-Tujunga, La Crescenta, Montrose, La Canada-Flintridge - Rural, Equestrian, Suburban, located between Two Mountain Ranges (Verdugo and San Gabriel Mountains); Glendale and Burbank – Rural, Suburban and share the Verdugo Mountains, shopping and business.**

Attached is a map with the explanation of the commonality and inter-relationship of these areas that cannot be diminished and must be reconsidered.

Thank you for your consideration.

Dale P. Stedman

[REDACTED]
Sunland, CA 91040-1223

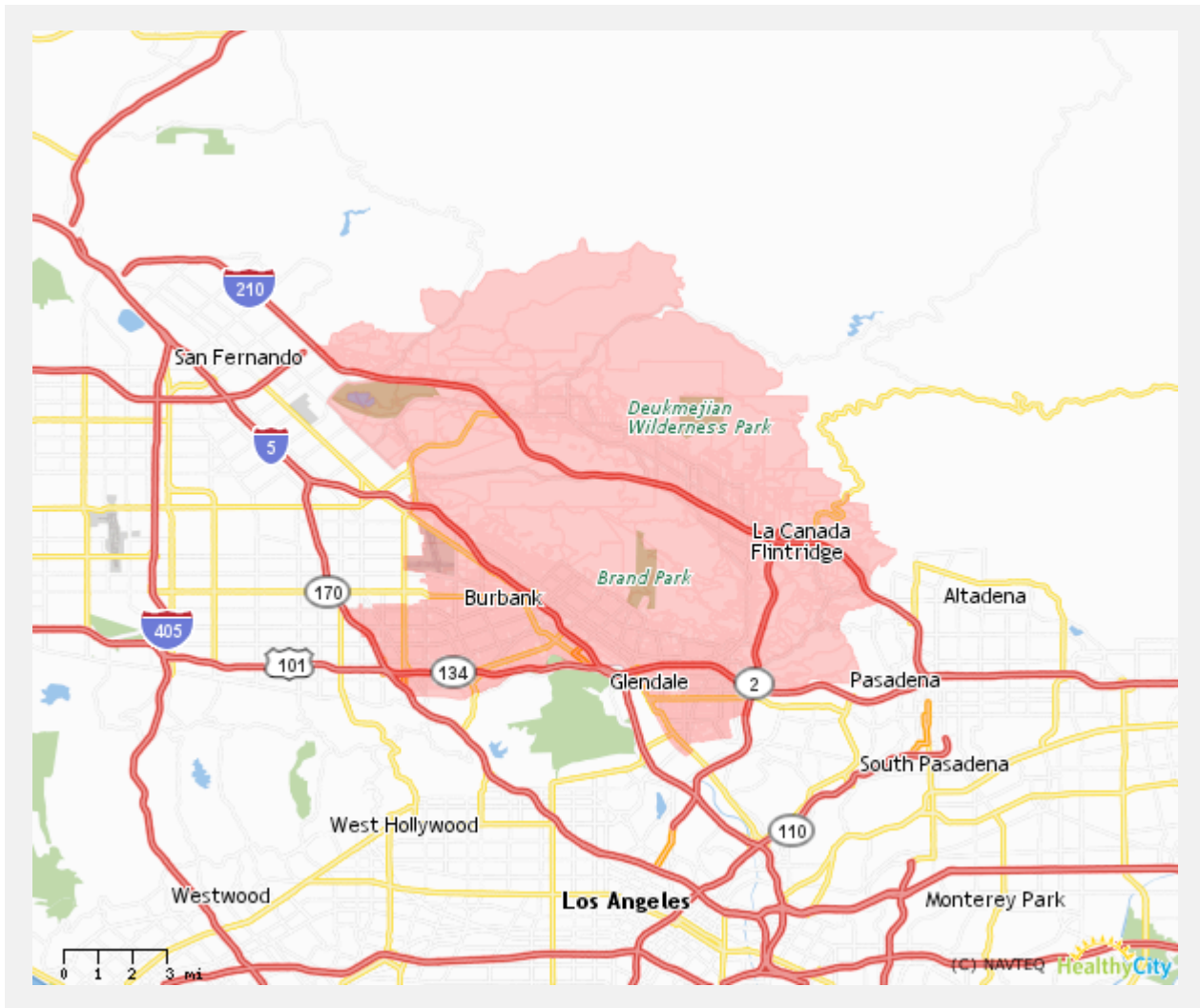
[REDACTED]

AD 43 w ST2.2.pdf

[Kagel Canyon – Lake View Terrace – Shadow Hills – La Tuna Canyon – Sunland-Tujunga – La Crescenta – Montrose – La Canada-Flintridge – Glendale - Burbank]

Located in the County of Los Angeles are Kagel Canyon rural mountains and equestrian, Lake View Terrace rural mountains and equestrian and Hansen Dam Recreation Center; Shadow Hills – rural mountains – equestrian; La Tuna Canyon and Verdugo Hills – rural-equestrian; Sunland-Tujunga, La Crescenta, La Canada-Flintridge - Montrose – rural, equestrian, suburban located between two mountain ranges (Verdugo and San Gabriel Mountains); Glendale and Burbank – rural-suburban and share the Verdugo Mountains and shopping and business.

These communities share the same watershed, the 210 Freeway for our economic and transportation corridor. Glendale and Burbank are our economic hubs for shopping,, jobs and entertainment.



Redistricting Data: My COI

We believe the information we are supplying supports our position that Sunland-Tujunga should be in a district with our neighbors that have a common interest with us.

Population

Total Population: 464,301

-0.30% variance from ideal population

Ideal Population: 465,675

Original District: 465,704

Universe: Total Population

Datasource: U.S. Census Bureau Decennial Census

Data Year: 2010

Data Level: Census Block

Total Population	464,301
Ideal	465,675
Variance	-0.30%
Original District	465,704

Additional Information

Currently we are sliced and diced between many representatives that do not live close to our area and can readily participate in our concerns or events. We seek to change this by proposing this new map. This entire area that we propose is diverse in all aspects and cultures. The people live here because they enjoy the rural lifestyle. We, and our neighbors, seek to protect open space, advocate sustainable and responsible development and enhance our neighborhood character. Sunland-Tujunga also shares many historical sites with our Foothills neighbors. We are all working to save our watershed, protect the Rim of the Valley, our wildlife, our native trees and plants. 15% of LA's water comes from the Foothills area. We share equestrian and hiking trails too. as well as help to protect the Verdugo Mountains. We share the transportation corridor of Foothill Blvd. and the 210 Freeway and are working to discourage the 710 tunnel because of the environment and financial drain on the State. We share schools both public and private. Because of our ruralness, we depend on Glendale and Burbank for our shopping.

Conclusion

Our main goal is to be in the same district as our rural neighbors with whom we already share common interests and to be separated from the Valley who have no interest in our goals.

Subject: California Redistricting Process from Susan Stedman

From: dale stedman <[REDACTED]>

Date: Wed, 29 Jun 2011 12:09:13 -0700 (GMT-07:00)

To: [REDACTED]

Dear Commissioners:

I am writing to request that these communities be included in the same California State Voting District:

Kagel Canyon - Lake View Terrace - Shadow Hills - La Tuna Canyon - Sunland-Tujunga - La Crescenta - Montrose - La Canada-Flintridge - Glendale - Burbank.

Our communities share the same demographics and interests which include, but are not limited to:

Income - Education - Housing - Transportation - Historic Preservation - Environment - Protection of Open Space - the Rim of the Valley - Angeles National Forest - San Gabriel Mountains - Verdugo Hills - Wildlife - Watershed - Hiking and Equestrian Trails - the 210 Freeway for our economic and transportation corridor - Two Nearby Colleges. Glendale and Burbank are our economic hubs for **Medical - Shopping - Jobs - Entertainment.**

The current boundary proposal has my community joined with the mid-Valley flatland area, an area my community has little in common with. It is important that the redistricting be redrawn so that my community is joined with other communities that share our demographics and interests:

Located in the County of Los Angeles are **Kagel Canyon - Rural, Equestrian, Mountains; Lake View Terrace - Rural, Equestrian, Mountains and Hansen Dam Recreation Center; Shadow Hills - Rural, Equestrian, Mountains; La Tuna Canyon and Verdugo Hills - Rural, Equestrian; Sunland-Tujunga, La Crescenta, Montrose, La Canada-Flintridge - Rural, Equestrian, Suburban, located between Two Mountain Ranges (Verdugo and San Gabriel Mountains); Glendale and Burbank – Rural, Suburban and share the Verdugo Mountains, shopping and business.**

Attached is a map with the explanation of the commonality and inter-relationship of these areas that cannot be diminished and must be reconsidered.

Thank you for your consideration.

Susan Stedman

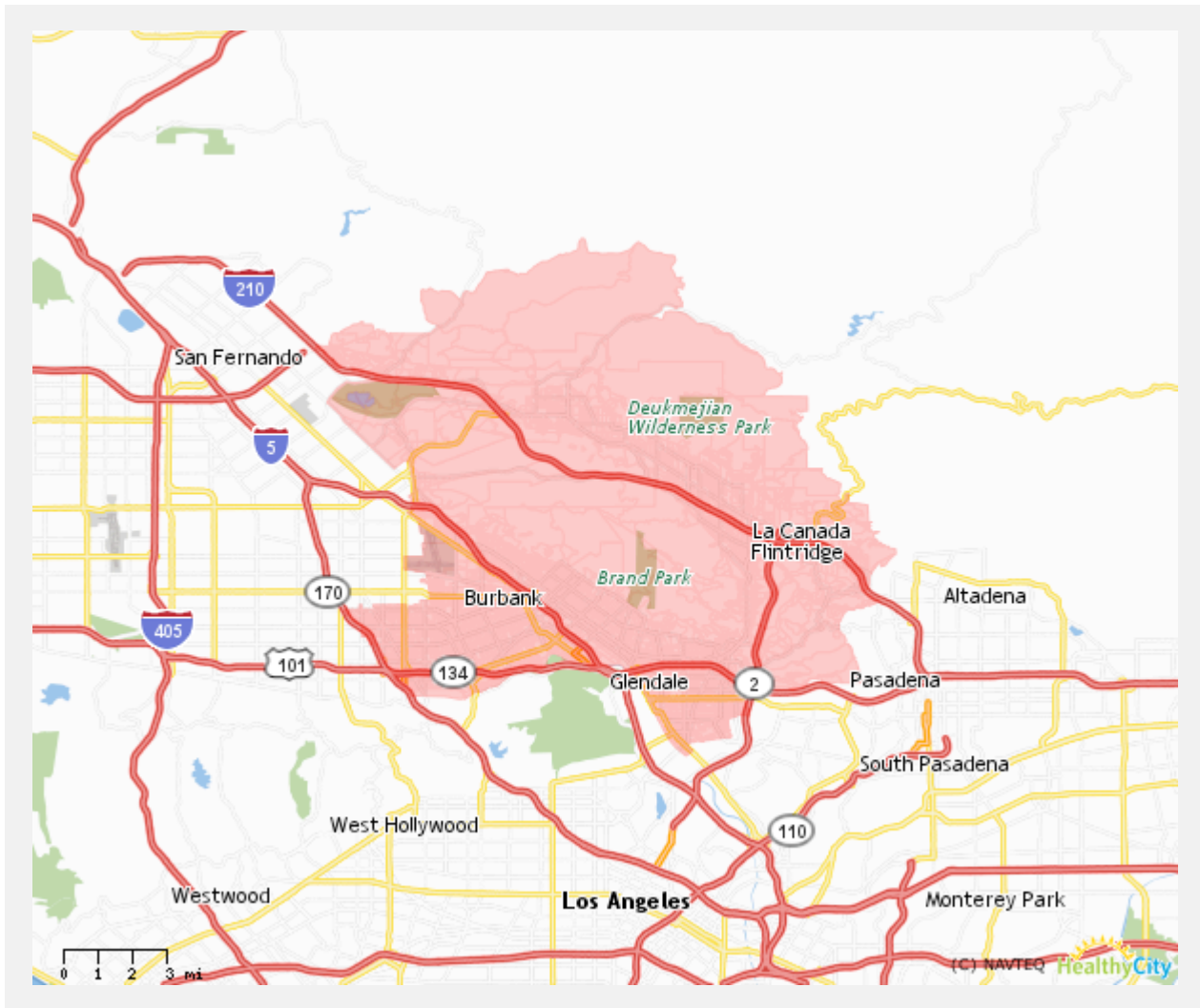
[REDACTED]
Sunland, CA 91040-1223
[REDACTED]

AD 43 w ST2.2.pdf

[Kagel Canyon – Lake View Terrace – Shadow Hills – La Tuna Canyon – Sunland-Tujunga – La Crescenta – Montrose – La Canada-Flintridge – Glendale - Burbank]

Located in the County of Los Angeles are Kagel Canyon rural mountains and equestrian, Lake View Terrace rural mountains and equestrian and Hansen Dam Recreation Center; Shadow Hills – rural mountains – equestrian; La Tuna Canyon and Verdugo Hills – rural-equestrian; Sunland-Tujunga, La Crescenta, La Canada-Flintridge - Montrose – rural, equestrian, suburban located between two mountain ranges (Verdugo and San Gabriel Mountains); Glendale and Burbank – rural-suburban and share the Verdugo Mountains and shopping and business.

These communities share the same watershed, the 210 Freeway for our economic and transportation corridor. Glendale and Burbank are our economic hubs for shopping,, jobs and entertainment.



Redistricting Data: My COI

We believe the information we are supplying supports our position that Sunland-Tujunga should be in a district with our neighbors that have a common interest with us.

Population

Total Population: 464,301

-0.30% variance from ideal population

Ideal Population: 465,675

Original District: 465,704

Universe: Total Population

Datasource: U.S. Census Bureau Decennial Census

Data Year: 2010

Data Level: Census Block

Total Population	464,301
Ideal	465,675
Variance	-0.30%
Original District	465,704

Additional Information

Currently we are sliced and diced between many representatives that do not live close to our area and can readily participate in our concerns or events. We seek to change this by proposing this new map. This entire area that we propose is diverse in all aspects and cultures. The people live here because they enjoy the rural lifestyle. We, and our neighbors, seek to protect open space, advocate sustainable and responsible development and enhance our neighborhood character. Sunland-Tujunga also shares many historical sites with our Foothills neighbors. We are all working to save our watershed, protect the Rim of the Valley, our wildlife, our native trees and plants. 15% of LA's water comes from the Foothills area. We share equestrian and hiking trails too. as well as help to protect the Verdugo Mountains. We share the transportation corridor of Foothill Blvd. and the 210 Freeway and are working to discourage the 710 tunnel because of the environment and financial drain on the State. We share schools both public and private. Because of our ruralness, we depend on Glendale and Burbank for our shopping.

Conclusion

Our main goal is to be in the same district as our rural neighbors with whom we already share common interests and to be separated from the Valley who have no interest in our goals.

Subject: California Redistricting Process

From: Tanya Wilson <[REDACTED]>

Date: Wed, 29 Jun 2011 00:18:09 -0700

To: [REDACTED]

Dear Commissioners:

As a resident of Glendale who keeps horses in the Shadow Hills area and votes, I am writing to request that these communities be included in the same California State Voting District:

Kagel Canyon - Lake View Terrace - Shadow Hills - La Tuna Canyon - Sunland-Tujunga - La Crescenta - Montrose - La Canada-Flintridge - Glendale - Burbank.

Our communities share the same demographics and interests which include, but are not limited to:

Income - Education - Housing - Transportation - Historic Preservation - Environment - Protection of Open Space - the Rim of the Valley - Angeles National Forest - San Gabriel Mountains - Verdugo Hills - Wildlife - Watershed - Hiking and Equestrian Trails - the 210 Freeway for our economic and transportation corridor - Two Nearby Colleges. Glendale and Burbank are our economic hubs for **Medical - Shopping - Jobs - Entertainment.**

The current boundary proposal has my community joined with the mid-Valley flatland area, an area my community has little in common with. It is important that the redistricting be redrawn so that my community is joined with other communities that share our demographics and interests:

Located in the County of Los Angeles are **Kagel Canyon - Rural, Equestrian, Mountains; Lake View Terrace - Rural, Equestrian, Mountains and Hansen Dam Recreation Center; Shadow Hills - Rural, Equestrian, Mountains; La Tuna Canyon and Verdugo Hills - Rural, Equestrian; Sunland-Tujunga, La Crescenta, Montrose, La Canada-Flintridge - Rural, Equestrian, Suburban, located between Two Mountain Ranges (Verdugo and San Gabriel Mountains); Glendale and Burbank - Rural, Suburban and share the Verdugo Mountains, shopping and business.**

Attached is a map with the explanation of the commonality and inter-relationship of these areas that cannot be diminished and must be reconsidered. I live and work in Glendale and spend my time off in Shadow Hills and La Tuna Canyon--much of my hard-earned income is spent in these two areas.

Thank you for your consideration.

Tanya Wilson

[REDACTED]
Glendale, CA 91202

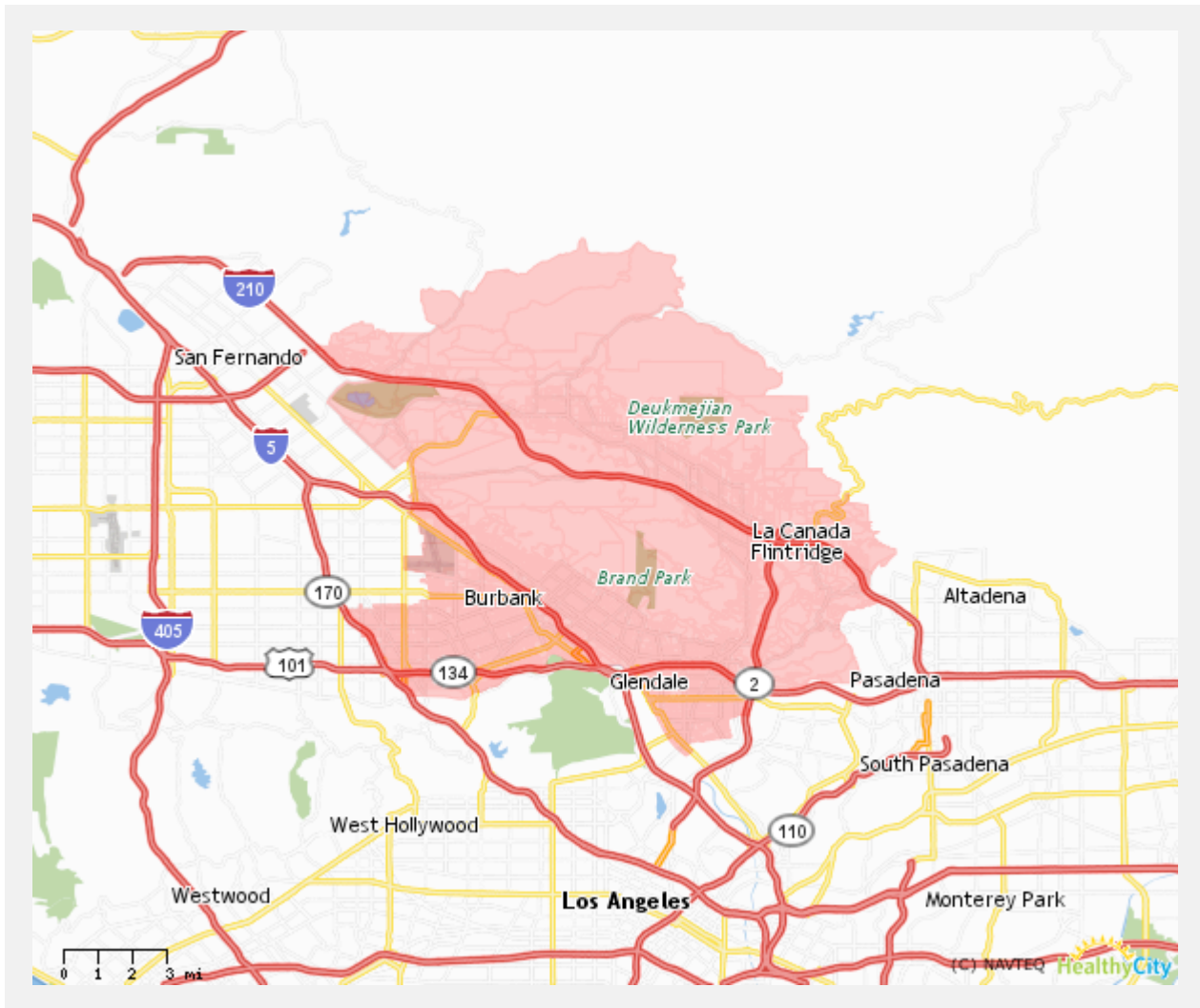
[REDACTED]

AD 43 w ST2.2.pdf

[Kagel Canyon – Lake View Terrace – Shadow Hills – La Tuna Canyon – Sunland-Tujunga – La Crescenta – Montrose – La Canada-Flintridge – Glendale - Burbank]

Located in the County of Los Angeles are Kagel Canyon rural mountains and equestrian, Lake View Terrace rural mountains and equestrian and Hansen Dam Recreation Center; Shadow Hills – rural mountains – equestrian; La Tuna Canyon and Verdugo Hills – rural-equestrian; Sunland-Tujunga, La Crescenta, La Canada-Flintridge - Montrose – rural, equestrian, suburban located between two mountain ranges (Verdugo and San Gabriel Mountains); Glendale and Burbank – rural-suburban and share the Verdugo Mountains and shopping and business.

These communities share the same watershed, the 210 Freeway for our economic and transportation corridor. Glendale and Burbank are our economic hubs for shopping,, jobs and entertainment.



Redistricting Data: My COI

We believe the information we are supplying supports our position that Sunland-Tujunga should be in a district with our neighbors that have a common interest with us.

Population

Total Population: 464,301

-0.30% variance from ideal population

Ideal Population: 465,675

Original District: 465,704

Universe: Total Population

Datasource: U.S. Census Bureau Decennial Census

Data Year: 2010

Data Level: Census Block

Total Population	464,301
Ideal	465,675
Variance	-0.30%
Original District	465,704

Additional Information

Currently we are sliced and diced between many representatives that do not live close to our area and can readily participate in our concerns or events. We seek to change this by proposing this new map. This entire area that we propose is diverse in all aspects and cultures. The people live here because they enjoy the rural lifestyle. We, and our neighbors, seek to protect open space, advocate sustainable and responsible development and enhance our neighborhood character. Sunland-Tujunga also shares many historical sites with our Foothills neighbors. We are all working to save our watershed, protect the Rim of the Valley, our wildlife, our native trees and plants. 15% of LA's water comes from the Foothills area. We share equestrian and hiking trails too. as well as help to protect the Verdugo Mountains. We share the transportation corridor of Foothill Blvd. and the 210 Freeway and are working to discourage the 710 tunnel because of the environment and financial drain on the State. We share schools both public and private. Because of our ruralness, we depend on Glendale and Burbank for our shopping.

Conclusion

Our main goal is to be in the same district as our rural neighbors with whom we already share common interests and to be separated from the Valley who have no interest in our goals.

Subject: CALIFORNIA REDISTRICTING PROCESS

From: Susan Holland <[REDACTED]>

Date: Wed, 29 Jun 2011 08:15:40 -0700 (PDT)

To: [REDACTED]

Dear Commissioners:

I am writing to request that these communities be included in the same California State Voting District:

Kagel Canyon - Lake View Terrace - Shadow Hills - La Tuna Canyon - Sunland-Tujunga - La Crescenta - Montrose - La Canada-Flintridge - Glendale - Burbank.

Our communities share the same demographics and interests which include, but are not limited to:

Income - Education - Housing - Transportation - Historic Preservation - Environment - Protection of Open Space - the Rim of the Valley - Angeles National Forest - San Gabriel Mountains - Verdugo Hills - Wildlife - Watershed - Hiking and Equestrian Trails - the 210 Freeway for our economic and transportation corridor - Two Nearby Colleges. Glendale and Burbank are our economic hubs for **Medical - Shopping - Jobs - Entertainment.**

The current boundary proposal has my community joined with the mid-Valley flatland area, an area my community has little in common with. It is important that the redistricting be redrawn so that my community is joined with other communities that share our demographics and interests:

Located in the County of Los Angeles are Kagel Canyon - Rural, Equestrian, Mountains; Lake View Terrace - Rural, Equestrian, Mountains and Hansen Dam Recreation Center; Shadow Hills - Rural, Equestrian, Mountains; La Tuna Canyon and Verdugo Hills - Rural, Equestrian; Sunland-Tujunga, La Crescenta, Montrose, La Canada-Flintridge - Rural, Equestrian, Suburban, located between Two Mountain Ranges (Verdugo and San Gabriel Mountains); Glendale and Burbank - Rural, Suburban and share the Verdugo Mountains, shopping and business.

Attached is a map with the explanation of the commonality and inter-relationship of these areas that cannot be diminished and must be reconsidered.

Thank you for your consideration.

Susan D. Holland

[REDACTED]
Shadow Hills, CA 91040
[REDACTED]

Subject: California Redistricting Process

From: [REDACTED]

Date: Wed, 29 Jun 2011 19:03:18 EDT

To: [REDACTED]

Dear Commissioners:

I am writing to request that these communities be included in the same California State Voting District:

Kagel Canyon - Lake View Terrace - Shadow Hills - La Tuna Canyon - Sunland-Tujunga - La Crescenta - Montrose - La Canada-Flintridge - Glendale - Burbank.

Our communities share the same demographics and interests which include, but are not limited to:

Income - Education - Housing - Transportation - Historic Preservation - Environment - Protection of Open Space - the Rim of the Valley - Angeles National Forest - San Gabriel Mountains - Verdugo Hills - Wildlife - Watershed - Hiking and Equestrian Trails - the 210 Freeway for our economic and transportation corridor - Two Nearby Colleges. Glendale and Burbank are our economic hubs for **Medical - Shopping - Jobs - Entertainment.**

The current boundary proposal has my community joined with the mid-Valley flatland area, an area my community has little in common with. It is important that the redistricting be redrawn so that my community is joined with other communities that share our demographics and interests:

Located in the County of Los Angeles are **Kagel Canyon - Rural, Equestrian, Mountains; Lake View Terrace - Rural, Equestrian, Mountains and Hansen Dam Recreation Center; Shadow Hills - Rural, Equestrian, Mountains; La Tuna Canyon and Verdugo Hills - Rural, Equestrian; Sunland-Tujunga, La Crescenta, Montrose, La Canada-Flintridge - Rural, Equestrian, Suburban, located between Two Mountain Ranges (Verdugo and San Gabriel Mountains); Glendale and Burbank - Rural, Suburban and share the Verdugo Mountains, shopping and business.**

Attached is a map with the explanation of the commonality and inter-relationship of these areas that cannot be diminished and must be reconsidered.

Thank you for your consideration.

Craig Campbell

[REDACTED]
Shadow Hills CA 91040

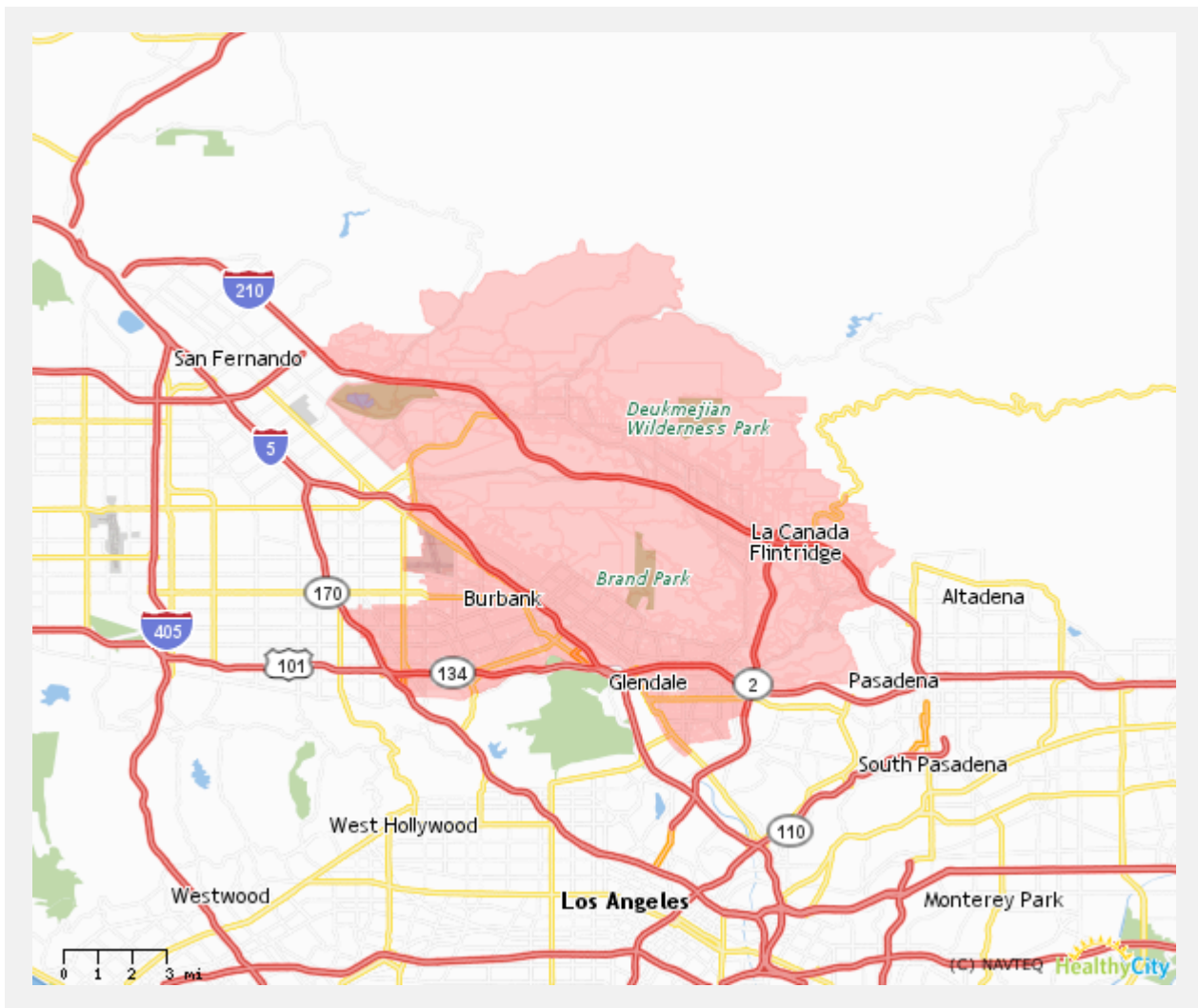
[REDACTED]

AD_43_w_ST2.2[1].pdf

[Kagel Canyon – Lake View Terrace – Shadow Hills – La Tuna Canyon – Sunland-Tujunga – La Crescenta – Montrose – La Canada-Flintridge – Glendale - Burbank]

Located in the County of Los Angeles are Kagel Canyon rural mountains and equestrian, Lake View Terrace rural mountains and equestrian and Hansen Dam Recreation Center; Shadow Hills – rural mountains – equestrian; La Tuna Canyon and Verdugo Hills – rural-equestrian; Sunland-Tujunga, La Crescenta, La Canada-Flintridge - Montrose – rural, equestrian, suburban located between two mountain ranges (Verdugo and San Gabriel Mountains); Glendale and Burbank – rural-suburban and share the Verdugo Mountains and shopping and business.

These communities share the same watershed, the 210 Freeway for our economic and transportation corridor. Glendale and Burbank are our economic hubs for shopping,, jobs and entertainment.



Redistricting Data: My COI

We believe the information we are supplying supports our position that Sunland-Tujunga should be in a district with our neighbors that have a common interest with us.

Population

Total Population: 464,301
-0.30% variance from ideal population
Ideal Population: 465,675
Original District: 465,704

Universe: Total Population
Datasource: U.S. Census Bureau Decennial Census
Data Year: 2010
Data Level: Census Block

Total Population	464,301
Ideal	465,675
Variance	-0.30%
Original District	465,704

Additional Information

Currently we are sliced and diced between many representatives that do not live close to our area and can readily participate in our concerns or events. We seek to change this by proposing this new map. This entire area that we propose is diverse in all aspects and cultures. The people live here because they enjoy the rural lifestyle. We, and our neighbors, seek to protect open space, advocate sustainable and responsible development and enhance our neighborhood character. Sunland-Tujunga also shares many historical sites with our Foothills neighbors. We are all working to save our watershed, protect the Rim of the Valley, our wildlife, our native trees and plants. 15% of LA's water comes from the Foothills area. We share equestrian and hiking trails too. as well as help to protect the Verdugo Mountains. We share the transportation corridor of Foothill Blvd. and the 210 Freeway and are working to discourage the 710 tunnel because of the environment and financial drain on the State. We share schools both public and private. Because of our ruralness, we depend on Glendale and Burbank for our shopping.

Conclusion

Our main goal is to be in the same district as our rural neighbors with whom we already share common interests and to be separated from the Valley who have no interest in our goals.

Subject: California Redistricting Process

From: [REDACTED]

Date: Wed, 29 Jun 2011 20:52:51 EDT

To: [REDACTED]

Dear Commissioners:

I am writing to request that these communities be included in the same California State Voting District:

Kagel Canyon - Lake View Terrace - Shadow Hills - La Tuna Canyon - Sunland-Tujunga - La Crescenta - Montrose - La Canada-Flintridge - Glendale - Burbank.

Our communities share the same demographics and interests which include, but are not limited to:

Income - Education - Housing - Transportation - Historic Preservation - Environment - Protection of Open Space - the Rim of the Valley - Angeles National Forest - San Gabriel Mountains - Verdugo Hills - Wildlife - Watershed - Hiking and Equestrian Trails - the 210 Freeway for our economic and transportation corridor - Two Nearby Colleges. Glendale and Burbank are our economic hubs for **Medical - Shopping - Jobs - Entertainment.**

The current boundary proposal has my community joined with the mid-Valley flatland area, an area my community has little in common with. It is important that the redistricting be redrawn so that my community is joined with other communities that share our demographics and interests:

Located in the County of Los Angeles are **Kagel Canyon - Rural, Equestrian, Mountains; Lake View Terrace - Rural, Equestrian, Mountains and Hansen Dam Recreation Center; Shadow Hills - Rural, Equestrian, Mountains; La Tuna Canyon and Verdugo Hills - Rural, Equestrian; Sunland-Tujunga, La Crescenta, Montrose, La Canada-Flintridge - Rural, Equestrian, Suburban, located between Two Mountain Ranges (Verdugo and San Gabriel Mountains); Glendale and Burbank - Rural, Suburban and share the Verdugo Mountains, shopping and business.**

Attached is a map with the explanation of the commonality and inter-relationship of these areas that cannot be diminished and must be reconsidered.

Thank you for your consideration.

Eileen Campbell

[REDACTED]
Shadow Hills CA 91040

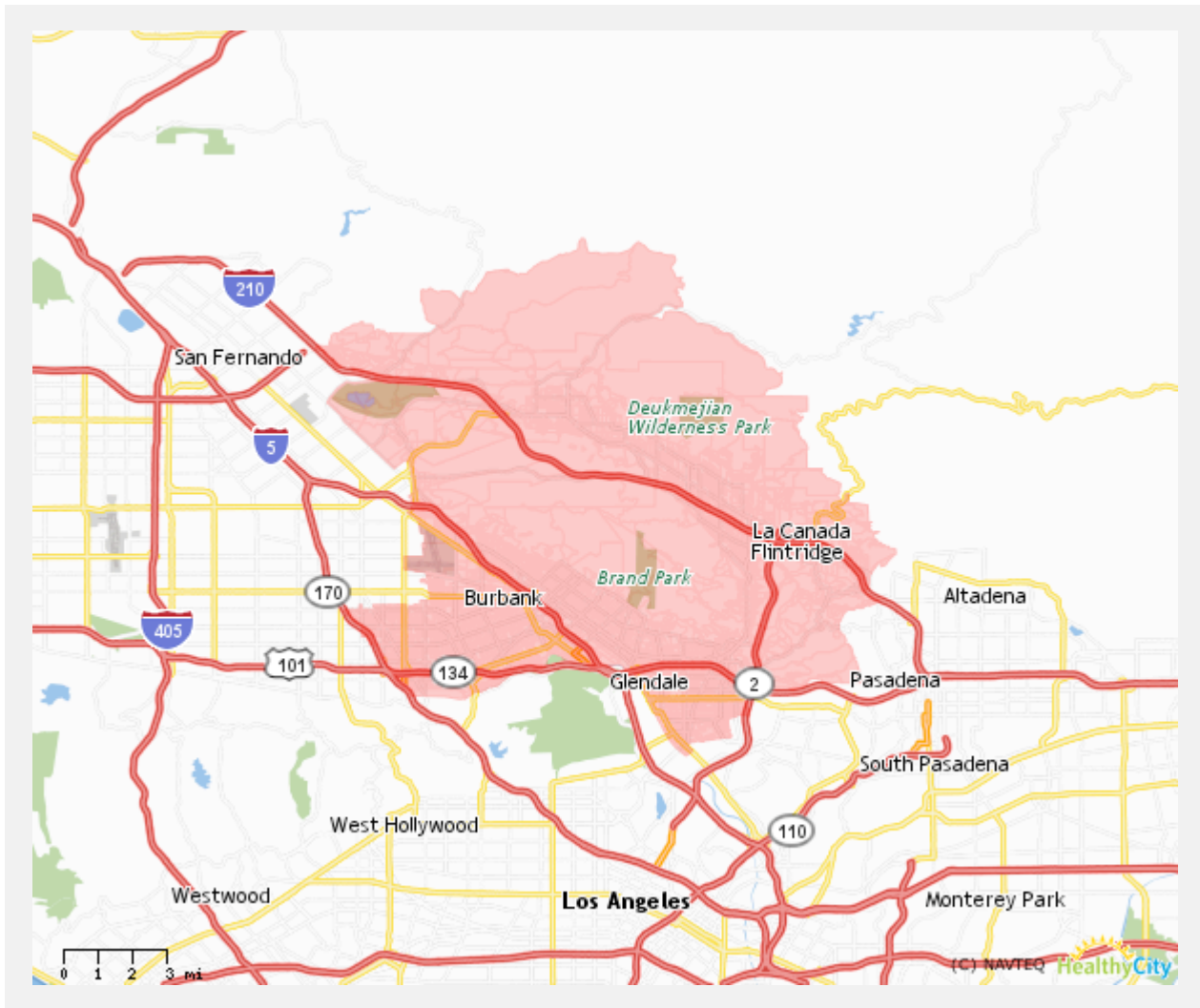
[REDACTED]

AD_43_w_ST2.2[1].pdf

[Kagel Canyon – Lake View Terrace – Shadow Hills – La Tuna Canyon – Sunland-Tujunga – La Crescenta – Montrose – La Canada-Flintridge – Glendale - Burbank]

Located in the County of Los Angeles are Kagel Canyon rural mountains and equestrian, Lake View Terrace rural mountains and equestrian and Hansen Dam Recreation Center; Shadow Hills – rural mountains – equestrian; La Tuna Canyon and Verdugo Hills – rural-equestrian; Sunland-Tujunga, La Crescenta, La Canada-Flintridge - Montrose – rural, equestrian, suburban located between two mountain ranges (Verdugo and San Gabriel Mountains); Glendale and Burbank – rural-suburban and share the Verdugo Mountains and shopping and business.

These communities share the same watershed, the 210 Freeway for our economic and transportation corridor. Glendale and Burbank are our economic hubs for shopping,, jobs and entertainment.



Redistricting Data: My COI

We believe the information we are supplying supports our position that Sunland-Tujunga should be in a district with our neighbors that have a common interest with us.

Population

Total Population: 464,301

-0.30% variance from ideal population

Ideal Population: 465,675

Original District: 465,704

Universe: Total Population

Datasource: U.S. Census Bureau Decennial Census

Data Year: 2010

Data Level: Census Block

Total Population	464,301
Ideal	465,675
Variance	-0.30%
Original District	465,704

Additional Information

Currently we are sliced and diced between many representatives that do not live close to our area and can readily participate in our concerns or events. We seek to change this by proposing this new map. This entire area that we propose is diverse in all aspects and cultures. The people live here because they enjoy the rural lifestyle. We, and our neighbors, seek to protect open space, advocate sustainable and responsible development and enhance our neighborhood character. Sunland-Tujunga also shares many historical sites with our Foothills neighbors. We are all working to save our watershed, protect the Rim of the Valley, our wildlife, our native trees and plants. 15% of LA's water comes from the Foothills area. We share equestrian and hiking trails too. as well as help to protect the Verdugo Mountains. We share the transportation corridor of Foothill Blvd. and the 210 Freeway and are working to discourage the 710 tunnel because of the environment and financial drain on the State. We share schools both public and private. Because of our ruralness, we depend on Glendale and Burbank for our shopping.

Conclusion

Our main goal is to be in the same district as our rural neighbors with whom we already share common interests and to be separated from the Valley who have no interest in our goals.

Subject: California Redistricting Process

From: [REDACTED]

Date: Wed, 29 Jun 2011 21:06:47 EDT

To: [REDACTED]

Dear Commissioners:

I am writing to request that these communities be included in the same California State Voting District:

Kagel Canyon - Lake View Terrace - Shadow Hills - La Tuna Canyon - Sunland-Tujunga - La Crescenta - Montrose - La Canada-Flintridge - Glendale - Burbank.

Our communities share the same demographics and interests which include, but are not limited to:

Income - Education - Housing - Transportation - Historic Preservation - Environment - Protection of Open Space - the Rim of the Valley - Angeles National Forest - San Gabriel Mountains - Verdugo Hills - Wildlife - Watershed - Hiking and Equestrian Trails - the 210 Freeway for our economic and transportation corridor - Two Nearby Colleges. Glendale and Burbank are our economic hubs for **Medical - Shopping - Jobs - Entertainment.**

The current boundary proposal has my community joined with the mid-Valley flatland area, an area my community has little in common with. It is important that the redistricting be redrawn so that my community is joined with other communities that share our demographics and interests:

Located in the County of Los Angeles are **Kagel Canyon - Rural, Equestrian, Mountains; Lake View Terrace - Rural, Equestrian, Mountains and Hansen Dam Recreation Center; Shadow Hills - Rural, Equestrian, Mountains; La Tuna Canyon and Verdugo Hills - Rural, Equestrian; Sunland-Tujunga, La Crescenta, Montrose, La Canada-Flintridge - Rural, Equestrian, Suburban, located between Two Mountain Ranges (Verdugo and San Gabriel Mountains); Glendale and Burbank - Rural, Suburban and share the Verdugo Mountains, shopping and business.**

Attached is a map with the explanation of the commonality and inter-relationship of these areas that cannot be diminished and must be reconsidered.

Thank you for your consideration.

John Campbell

[REDACTED]
Sunland, CA 91040

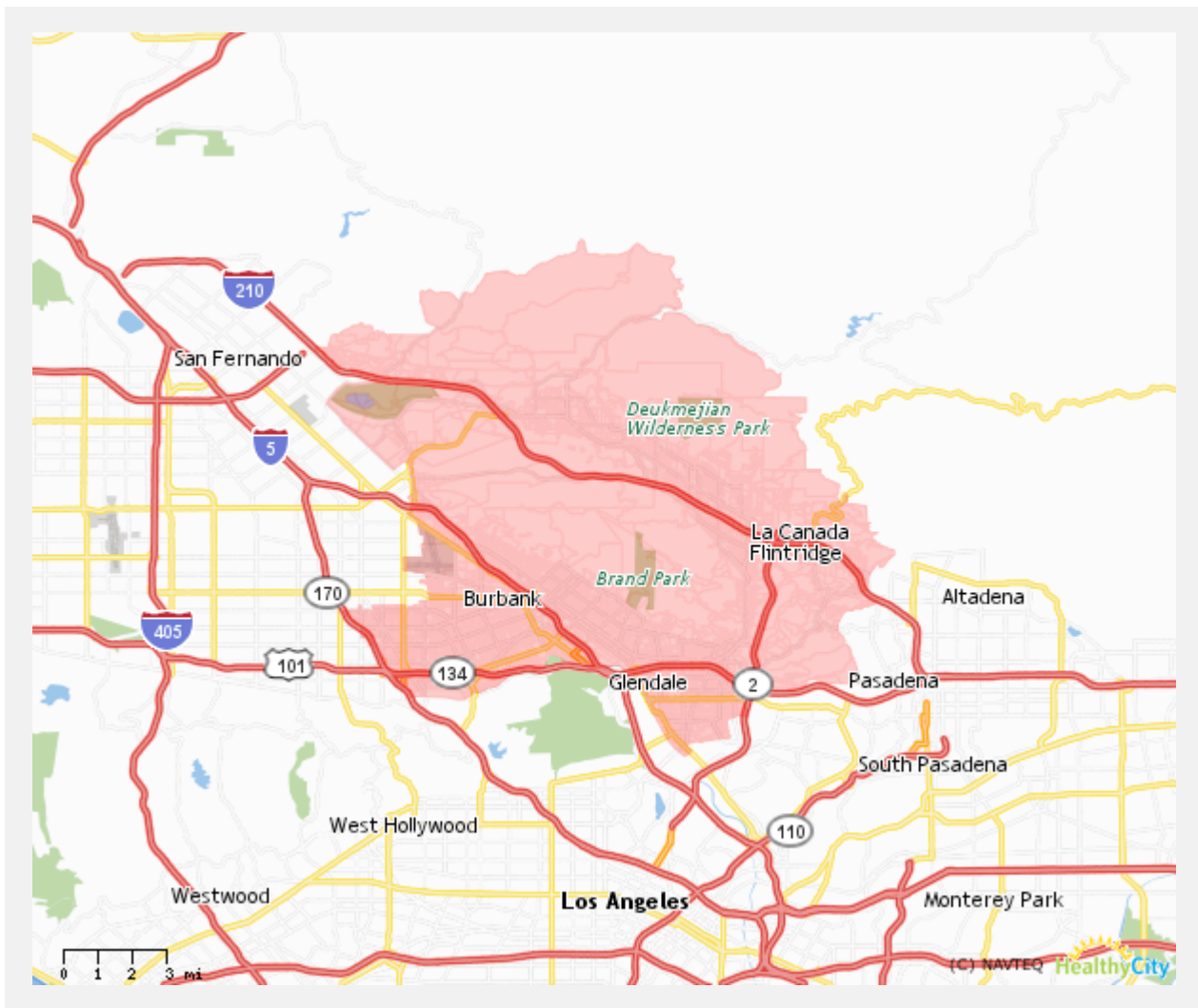
[REDACTED]

AD_43_w_ST2.2[1].pdf

[Kagel Canyon – Lake View Terrace – Shadow Hills – La Tuna Canyon – Sunland-Tujunga – La Crescenta – Montrose – La Canada-Flintridge – Glendale - Burbank]

Located in the County of Los Angeles are Kagel Canyon rural mountains and equestrian, Lake View Terrace rural mountains and equestrian and Hansen Dam Recreation Center; Shadow Hills – rural mountains – equestrian; La Tuna Canyon and Verdugo Hills – rural-equestrian; Sunland-Tujunga, La Crescenta, La Canada-Flintridge - Montrose – rural, equestrian, suburban located between two mountain ranges (Verdugo and San Gabriel Mountains); Glendale and Burbank – rural-suburban and share the Verdugo Mountains and shopping and business.

These communities share the same watershed, the 210 Freeway for our economic and transportation corridor. Glendale and Burbank are our economic hubs for shopping,, jobs and entertainment.



Redistricting Data: My COI

We believe the information we are supplying supports our position that Sunland-Tujunga should be in a district with our neighbors that have a common interest with us.

Population

Total Population: 464,301
-0.30% variance from ideal population
Ideal Population: 465,675
Original District: 465,704

Universe: Total Population
Datasource: U.S. Census Bureau Decennial Census
Data Year: 2010
Data Level: Census Block

Total Population	464,301
Ideal	465,675
Variance	-0.30%
Original District	465,704

Additional Information

Currently we are sliced and diced between many representatives that do not live close to our area and can readily participate in our concerns or events. We seek to change this by proposing this new map. This entire area that we propose is diverse in all aspects and cultures. The people live here because they enjoy the rural lifestyle. We, and our neighbors, seek to protect open space, advocate sustainable and responsible development and enhance our neighborhood character. Sunland-Tujunga also shares many historical sites with our Foothills neighbors. We are all working to save our watershed, protect the Rim of the Valley, our wildlife, our native trees and plants. 15% of LA's water comes from the Foothills area. We share equestrian and hiking trails too. as well as help to protect the Verdugo Mountains. We share the transportation corridor of Foothill Blvd. and the 210 Freeway and are working to discourage the 710 tunnel because of the environment and financial drain on the State. We share schools both public and private. Because of our ruralness, we depend on Glendale and Burbank for our shopping.

Conclusion

Our main goal is to be in the same district as our rural neighbors with whom we already share common interests and to be separated from the Valley who have no interest in our goals.