

Subject:

From: Martin Enriquez <[REDACTED]>

Date: 7/15/2011 12:34 AM

To: "[REDACTED] we draw the lines" <[REDACTED]>

CC: Astrid Garcia <[REDACTED]>

Martin A. C. Enriquez*Marquez

[REDACTED]

Pasadena, CA 91106

July 14, 2011

Citizens Redistricting Commission
1130 K Street, Suite 101
Sacramento, CA 95814

Region IV, Los Angeles County: Altadena & Pasadena
Attention: Jeanne Raya & Connie Galambos Malloy

Dear Honorable Members of the Citizens Redistricting Commission:

They following persons have the following COI's in common:

330 Juliana Onate, zip code 91106, Jefferson School, PUSD
329 Ruben Enriquez, zip code 91106, Jefferson School, PUSD
328 Maria M Enriquez, zip code 91106, Jefferson School, PUSD
327 Angelina Enriquez, zip code 91106, Jefferson School, PUSD
326 Veronica Onate, zip code 91106, Jefferson School, PUSD

- 1) City of Pasadena,
- 2) Jefferson Elementary School in Pasadena Unified School District
- 4) Pasadena City College &
- 5) Zip Code 91106

Enclosed is a MAP for the boundaries of the ALL the Elementary Schools in Pasadena Unified School District. As published by Pasadena Unified School District on December, 2010.

Each Elementary School is its own COI at the most fundamental level: the neighborhood!

City boundaries should be respected.

Unified School districts should be respected.

Zip Codes are the domain of the United States Postal Service, a GSE. They are a Federal sanction of sub-units of geography. Therefore well under your jurisdiction to determine for your consideration.

In testimony COI's are give the same weight as county lines.

Sincerely,

Martin A. C. Enriquez*Marquez

CC: Astrid Garcia()
Spanish speakers, Neighborhood School, Community College

Enclosures:

- 1) Pasadena Unified School District,
Map of Elementary School Boundaries, December 2010
- 2) Pasadena Area Community College District

Attachments:

330 Juliana Onate, zip code 91106, Jefferson School, PUSD.pdf	390 KB
329 Ruben Enriquez, zip code 91106, Jefferson School, PUSD.pdf	402 KB
328 Maria M Enriquez, zip code 91106, Jefferson School, PUSD.pdf	399 KB
327 Angelina Enriquez, zip code 91106, Jefferson School, PUSD.pdf	419 KB
326 Veronica Onate, zip code 91106, Jefferson School, PUSD.pdf	402 KB
1. Pasadena Unified, ElementaryAttendanceAreas2011-12.pdf	1.5 MB
2. Pasadena City College 07.14.11.pdf	1.2 MB

Citizens Redistricting Commission
1130 K Street, Suite 101
Sacramento, CA 95814

Region IV, Los Angeles County

NAME: Juliana Oñate

ZIP CODE 91106

CITY OF RESIDENCE Pasadena

NEIGHBORHOOD SCHOOL Marshall Fundamental

UNIFIED SCHOOL DISTRICT PUSD (pasadena)

COMMUNITY COLLEGE PCC

LANGUAGE SPOKEN, GEOGRAPHY, SCIENTIFIC, CULTURAL, SOCIO-ECONOMIC, PLACE OF WORSHIP, PHILOSOPHICAL, RECREATIONAL:

English & Spanish

SIGNATURE



DATE

7/12/11

CHICANO, HISPANIC, LATINO MEXICAN AMERICAN



Citizens Redistricting Commission
1130 K Street, Suite 101
Sacramento, CA 95814

Region IV, Los Angeles County

NAME: Ruben ENRIQUEZ

ZIP CODE 91106

CITY OF RESIDENCE PASADENA CALIF

NEIGHBORHOOD SCHOOL JEFFERSON

UNIFIED SCHOOL DISTRICT PASADENA

COMMUNITY COLLEGE PCC

LANGUAGE SPOKEN, GEOGRAPHY, SCIENTIFIC, CULTURAL, SOCIO-ECONOMIC, PLACE OF WORSHIP, PHILOSOPHICAL, RECREATIONAL:

ST ANDREW



SIGNATURE Ruben Enriquez

DATE 7/12/2011

CHICANO, HISPANIC, LATINO, MEXICAN AMERICAN

Citizens Redistricting Commission
1130 K Street, Suite 101
Sacramento, CA 95814

Region IV, Los Angeles County

NAME:

Maria M Enriquez

ZIP CODE

91106

CITY OF RESIDENCE

Pasadena

NEIGHBORHOOD
SCHOOL

Jefferson

UNIFIED SCHOOL DISTRICT

Pasadena

COMMUNITY COLLEGE

Pasadena

LANGUAGE SPOKEN, GEOGRAPHY, SCIENTIFIC, CULTURAL, SOCIO-ECONOMIC, PLACE OF WORSHIP, PHILOSOPHICAL, RECREATIONAL:

San Andres

Espanol



SIGNATURE

Maria M Enriquez

DATE

7-12-11

CHICANO, HISPANIC, LATINO, MEXICAN AMERICAN

Citizens Redistricting Commission
1130 K Street, Suite 101
Sacramento, CA 95814

Region IV, Los Angeles County

NAME: ANGELINA ENRIQUEZ

ZIP CODE 91106

CITY OF RESIDENCE PASADENA

NEIGHBORHOOD SCHOOL JEFFERSON

UNIFIED SCHOOL DISTRICT PASADENA

COMMUNITY COLLEGE PASADENA CITY COLLEGE

LANGUAGE SPOKEN, GEOGRAPHY, SCIENTIFIC, CULTURAL, SOCIO-ECONOMIC, PLACE OF WORSHIP, PHILOSOPHICAL, RECREATIONAL:

ST PHILIP

ESPAÑOL



SIGNATURE Angelina Enriquez

DATE 07-12-2011

CHICANO, HISPANIC, LATINO, MEXICAN AMERICAN

Citizens Redistricting Commission
1130 K Street, Suite 101
Sacramento, CA 95814

Region IV, Los Angeles County



NAME: VERONICA OÑATE

ZIP CODE 91106

CITY OF RESIDENCE PASADENA, CA

NEIGHBORHOOD SCHOOL JEFFERSON ELEMENTARY / MARSHALL FUNDAMENTAL

UNIFIED SCHOOL DISTRICT PASADENA (P.U.S.D.)

COMMUNITY COLLEGE PASADENA (P.C.C.)

LANGUAGE SPOKEN, GEOGRAPHY, SCIENTIFIC, CULTURAL, SOCIO-ECONOMIC, PLACE OF WORSHIP, PHILOSOPHICAL, RECREATIONAL:

- ENGLISH + SPANISH
- SAN GABRIEL VALLEY
- ST. PHILIP'S + ST. ANDREW'S CHURCHES
- JEFFERSON PARK + VICTORY PARK

SIGNATURE [Signature]

DATE 7/11/11

CHICANO, HISPANIC, LATINO, MEXICAN AMERICAN

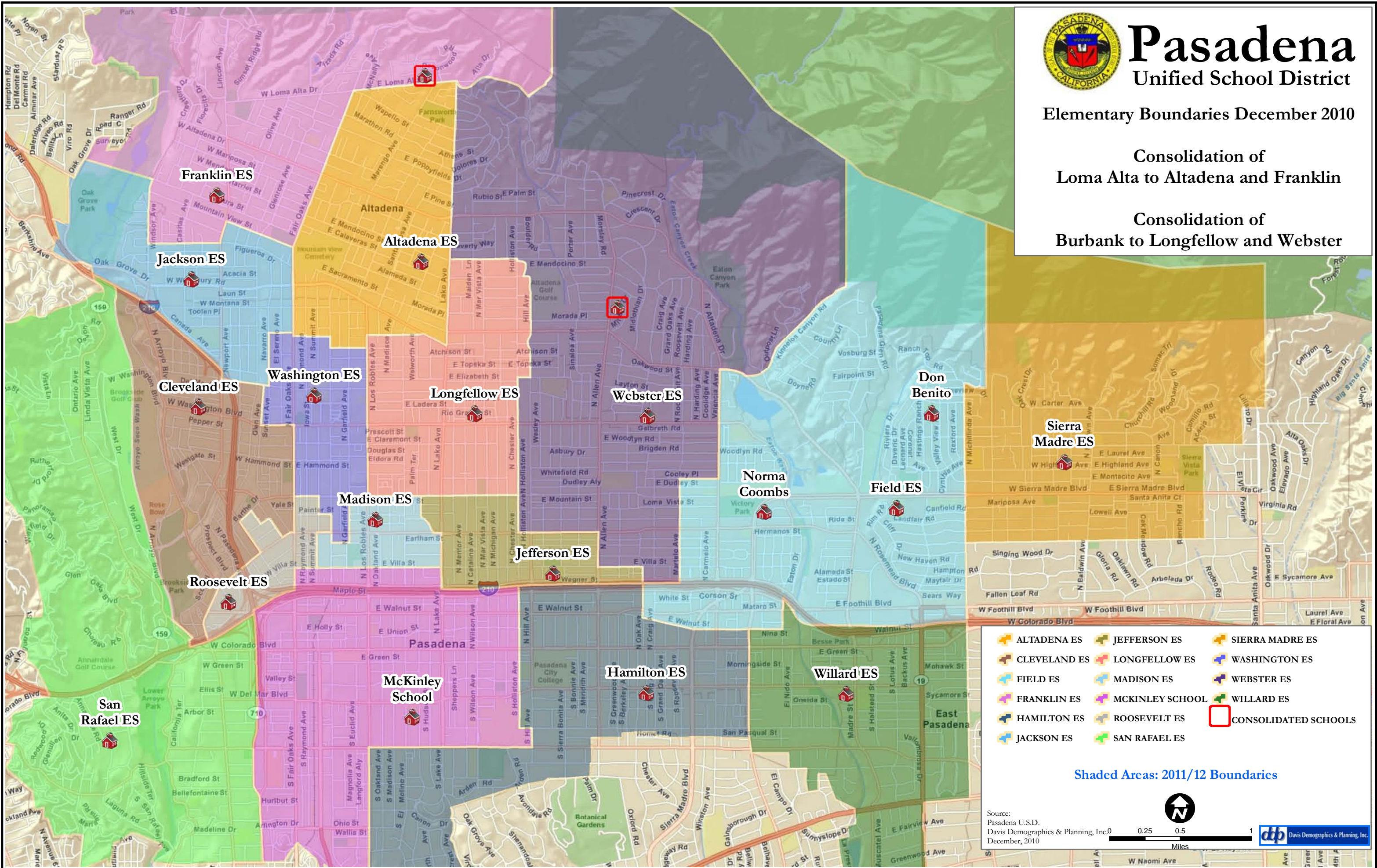


Pasadena Unified School District

Elementary Boundaries December 2010

Consolidation of
Loma Alta to Altadena and Franklin

Consolidation of
Burbank to Longfellow and Webster



- ALTADENA ES
- CLEVELAND ES
- FIELD ES
- FRANKLIN ES
- HAMILTON ES
- JACKSON ES
- JEFFERSON ES
- LONGFELLOW ES
- MADISON ES
- MCKINLEY SCHOOL
- ROOSEVELT ES
- SAN RAFAEL ES
- SIERRA MADRE ES
- WASHINGTON ES
- WEBSTER ES
- WILLARD ES
- CONSOLIDATED SCHOOLS

Shaded Areas: 2011/12 Boundaries

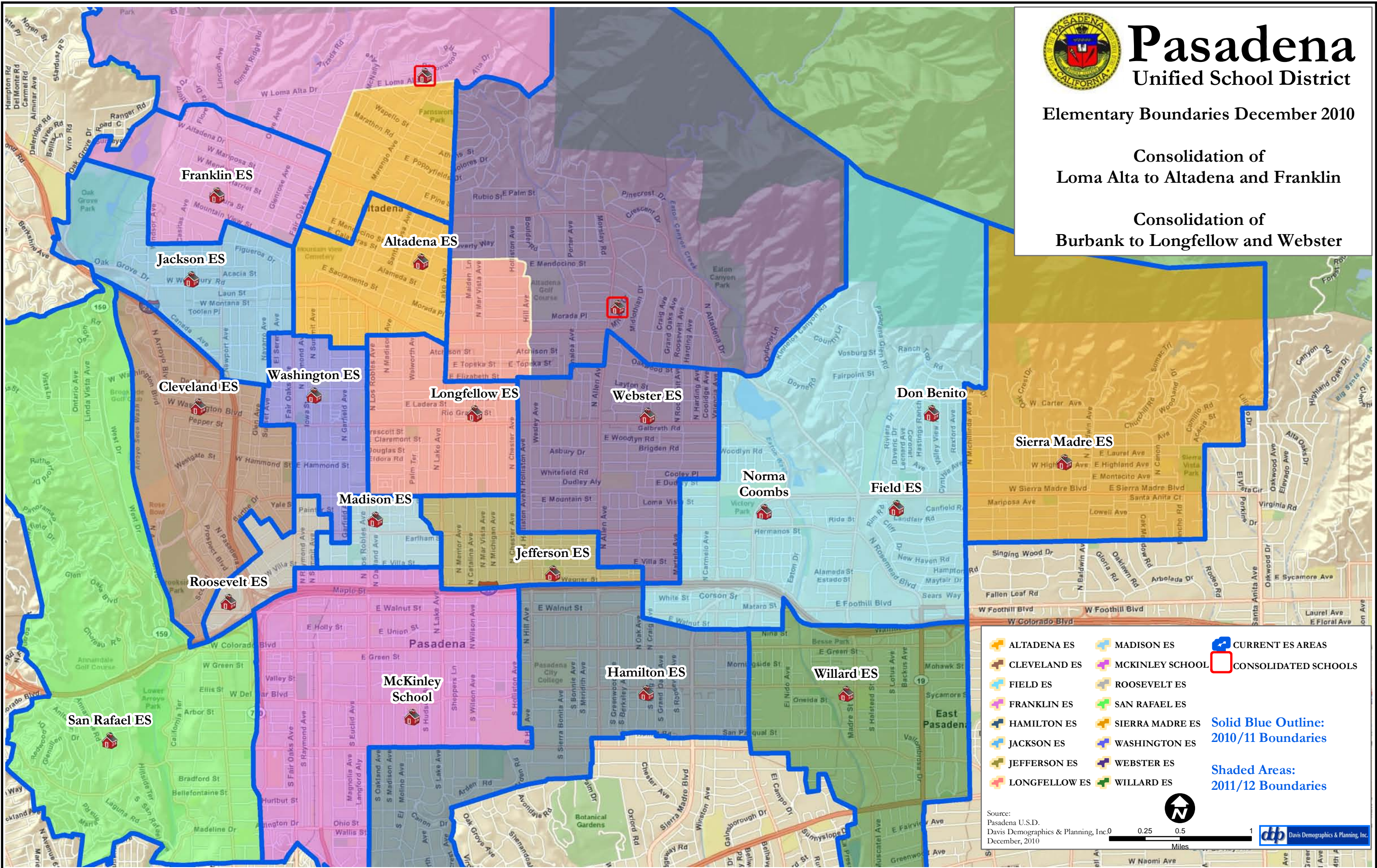


Pasadena Unified School District

Elementary Boundaries December 2010

Consolidation of
Loma Alta to Altadena and Franklin

Consolidation of
Burbank to Longfellow and Webster



- ALTADENA ES
 - CLEVELAND ES
 - FIELD ES
 - FRANKLIN ES
 - HAMILTON ES
 - JACKSON ES
 - JEFFERSON ES
 - LONGFELLOW ES
 - MADISON ES
 - MCKINLEY SCHOOL
 - ROOSEVELT ES
 - SAN RAFAEL ES
 - SIERRA MADRE ES
 - WASHINGTON ES
 - WEBSTER ES
 - WILLARD ES
 - CURRENT ES AREAS
 - CONSOLIDATED SCHOOLS
- Solid Blue Outline:**
2010/11 Boundaries
- Shaded Areas:**
2011/12 Boundaries

Source:
Pasadena U.S.D.
Davis Demographics & Planning, Inc.0
December, 2010

0 0.25 0.5 1
Miles



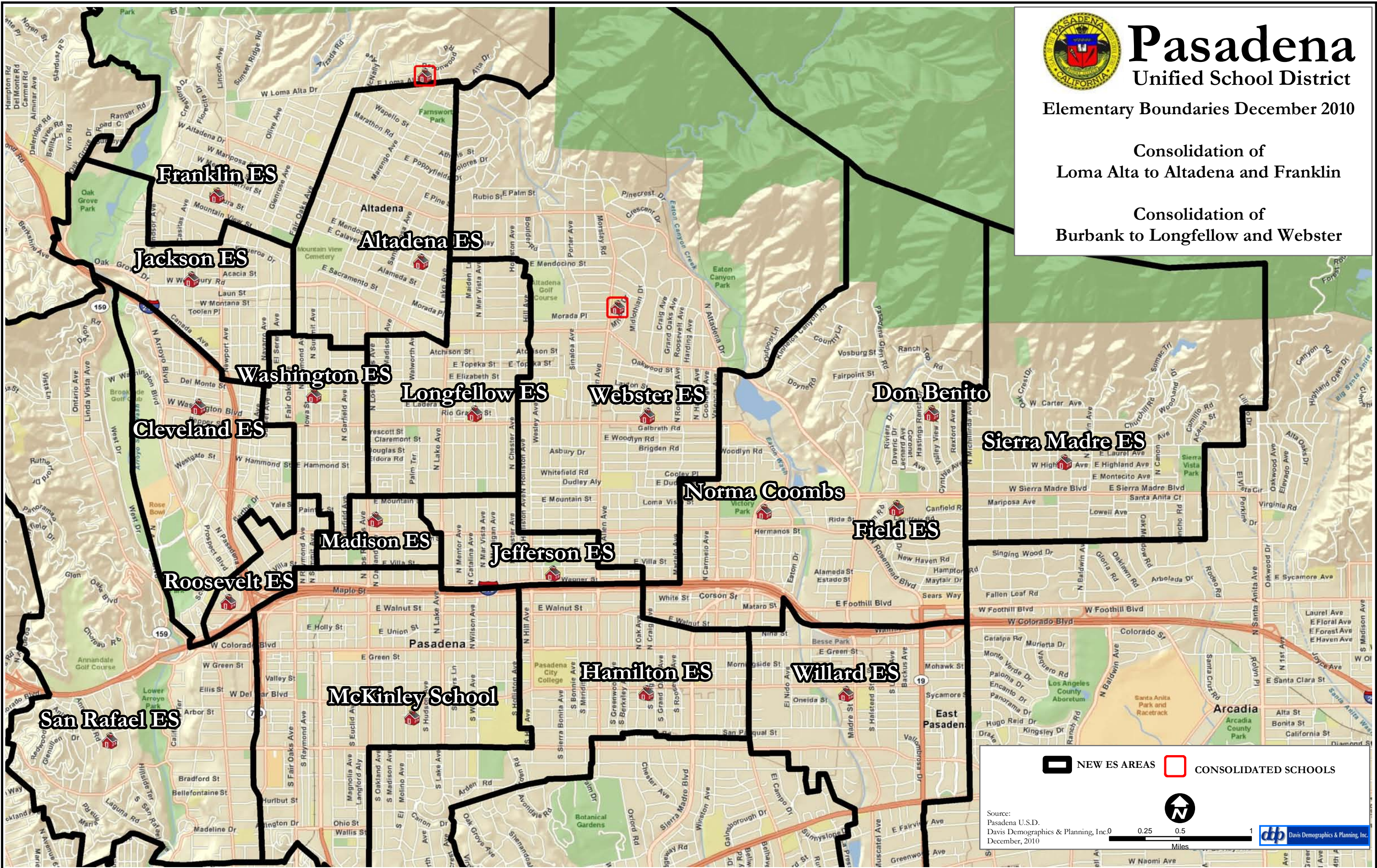
Pasadena

Unified School District

Elementary Boundaries December 2010

Consolidation of
Loma Alta to Altadena and Franklin

Consolidation of
Burbank to Longfellow and Webster



NEW ES AREAS CONSOLIDATED SCHOOLS

Source:
Pasadena U.S.D.
Davis Demographics & Planning, Inc.
December, 2010



0 0.25 0.5 1
Miles





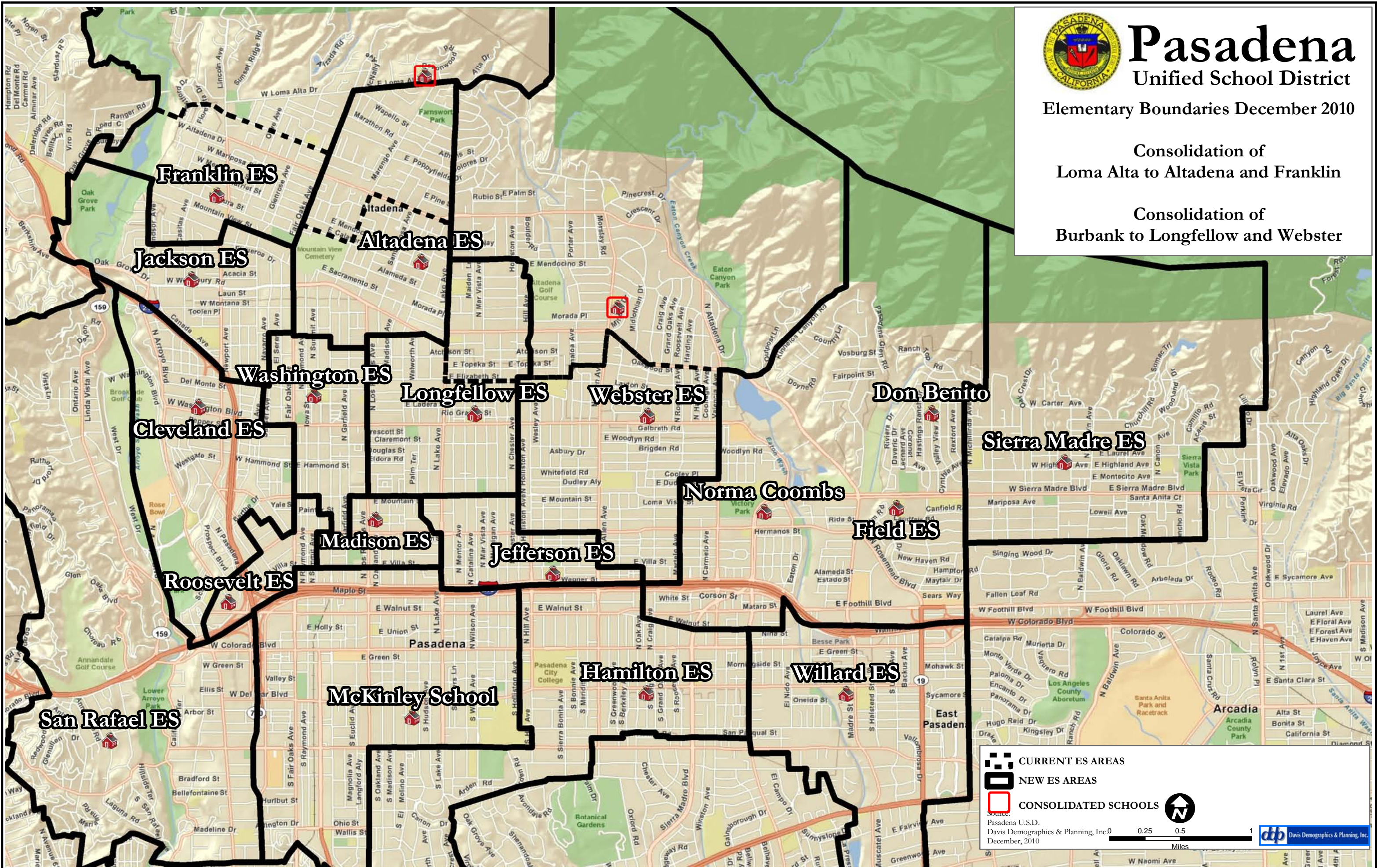
Pasadena

Unified School District

Elementary Boundaries December 2010

Consolidation of
Loma Alta to Altadena and Franklin

Consolidation of
Burbank to Longfellow and Webster

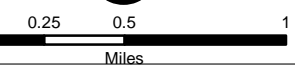


CURRENT ES AREAS

NEW ES AREAS

CONSOLIDATED SCHOOLS

Source:
Pasadena U.S.D.
Davis Demographics & Planning, Inc.
December, 2010



Subject: Maps Attachments FW: Pasadena COI's, Spanish Speakers, Ethnic bloc, etc
From: Martin Enriquez <[REDACTED]>
Date: 7/15/2011 2:02 AM
To: "[REDACTED] we draw the lines" <[REDACTED]>

From: [REDACTED]
To: [REDACTED]
CC: [REDACTED]
Subject: Pasadena COI's, Spanish Speakers, Ethnic bloc, etc
Date: Fri, 15 Jul 2011 01:49:40 -0700

Martin A. C. Enriquez*Marquez

[REDACTED]
Pasadena, CA 91106

July 15, 2011

Citizens Redistricting Commission
1130 K Street, Suite 101
Sacramento, CA 95814

Region IV, Los Angeles County:
Pasadena COI's, Spanish Speakers, Ethnic bloc, etc

Attention: Jeanne Raya & Connie Galambos Malloy

Dear Honorable Members of the Citizens Redistricting Commission:

The following persons have the following COI's in common:

322 Javier Marquez, zip code 91107, Willard School, PUSD

321 Gabriel R Ayala, zip code 91107, Willard School, PUSD

320 Elizabeth Ayala, zip code 91107, Willard School, PUSD

- 1) City of Pasadena,
- 2) Willard Elementary School in Pasadena Unified School District
301 South Madre Street Grades: K-5
Pasadena, CA 91107 Enrollment: 631
<http://www.axiomadvisors.net/liveSARC/Presentation/SARCIndex.aspx?DistrictID=1964881>

Student Enrollment by Ethnic Group (As of: 2009-10)
Hispanic or Latino 65.0

<http://www.axiomadvisors.net/livesarc/presentation/executivesummary.aspx?CDS=19648816021778&LanguageID=1>

- 4) Pasadena City College &
- 5) Zip Code 91107

Enclosed is a MAP for the boundaries of the ALL the Elementary Schools in Pasadena Unified School District. As published by Pasadena Unified School District on December, 2010.

Each Elementary School is its own COI at the most fundamental level: the neighborhood!

City boundaries should be respected.
Unified School districts should be respected.

Zip Codes are the domain of the United States Postal Service, a GSE. They are a Federal sanction of sub-units of geography. Therefore well under your jurisdiction to determine for your consideration.

In testimony, COI's are given the same weight as county lines.

Sincerely,

Martin A. C. Enriquez*Marquez

CC: Astrid Garcia([REDACTED])
Spanish speakers, Neighborhood School, Community College

Enclosures:

Pasadena Unified School District,
Map of Elementary School Boundaries, December 2010
Pasadena Area Community College District

Attachments:

2. Pasadena City College 07.14.11.pdf	1.2 MB
1. Pasadena Unified, ElementaryAttendanceAreas2011-12.pdf	1.5 MB
320 Elizabeth Ayala, zip code 91107, Willard School, PUSD.pdf	426 KB
321 Gabriel R Ayala, zip code 91107, Willard School, PUSD.pdf	452 KB
322 Javier Marquez, zip code 91107, Willard School, PUSD.pdf	363 KB
1. Pasadena Unified, ElementaryAttendanceAreas2011-12.pdf	1.5 MB

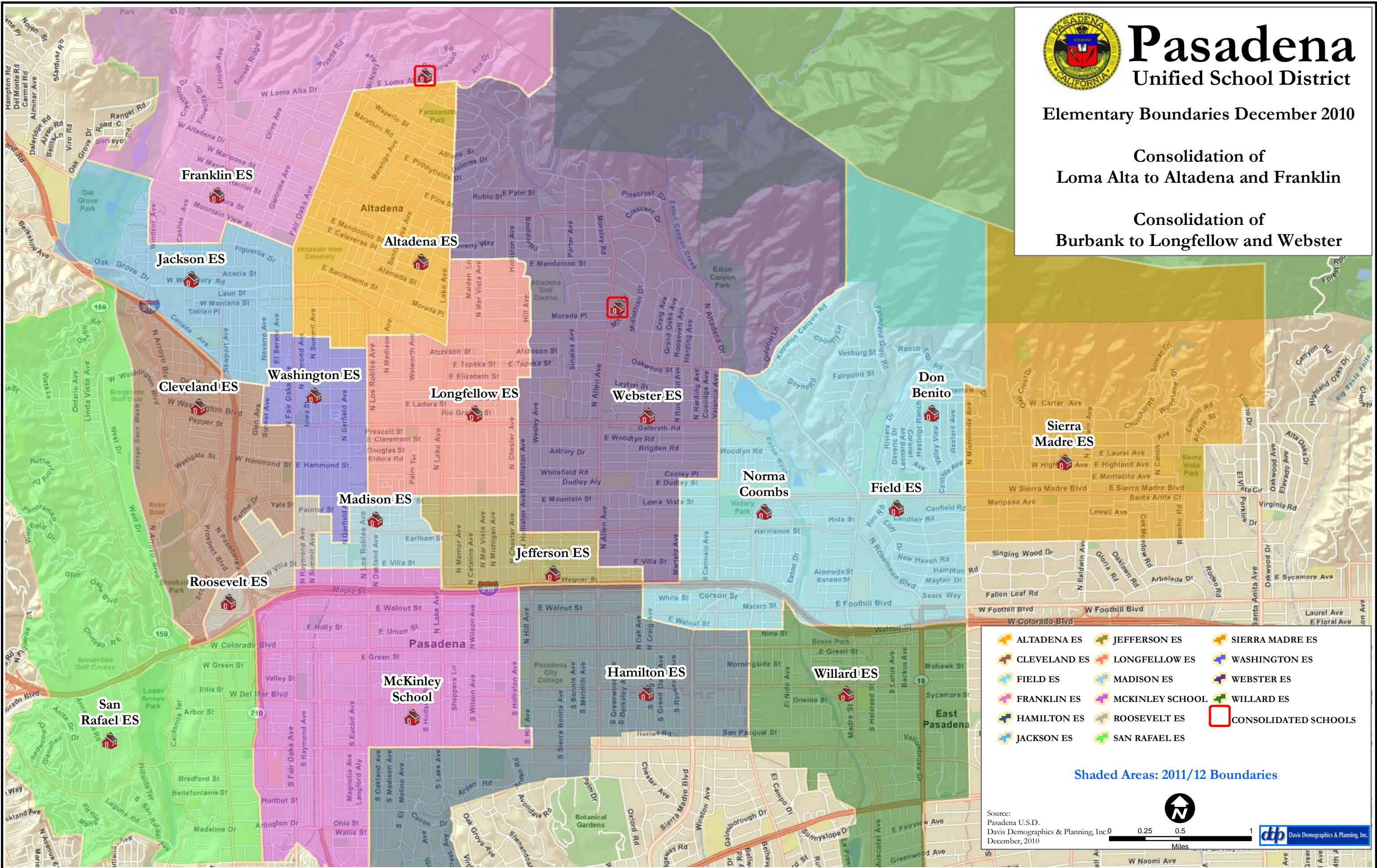


Pasadena Unified School District

Elementary Boundaries December 2010

Consolidation of
Loma Alta to Altadena and Franklin

Consolidation of
Burbank to Longfellow and Webster



- ALTADENA ES
- CLEVELAND ES
- FIELD ES
- FRANKLIN ES
- HAMILTON ES
- JACKSON ES
- JEFFERSON ES
- LONGFELLOW ES
- MADISON ES
- MCKINLEY SCHOOL
- ROOSEVELT ES
- SAN RAFAEL ES
- SIERRA MADRE ES
- WASHINGTON ES
- WEBSTER ES
- WILLARD ES
- CONSOLIDATED SCHOOLS

Shaded Areas: 2011/12 Boundaries

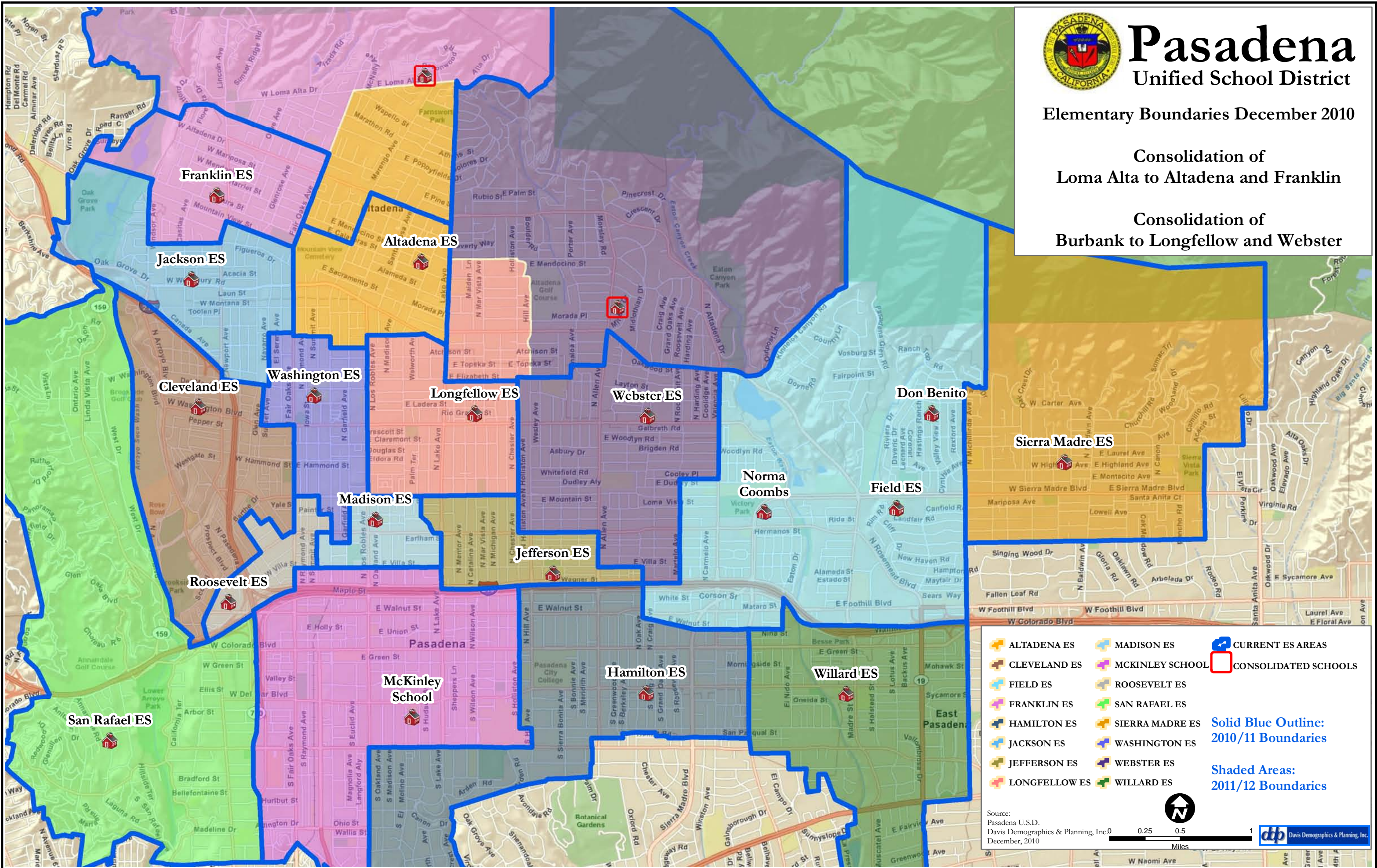


Pasadena Unified School District

Elementary Boundaries December 2010

Consolidation of
Loma Alta to Altadena and Franklin

Consolidation of
Burbank to Longfellow and Webster



- ALTADENA ES
 - CLEVELAND ES
 - FIELD ES
 - FRANKLIN ES
 - HAMILTON ES
 - JACKSON ES
 - JEFFERSON ES
 - LONGFELLOW ES
 - MADISON ES
 - MCKINLEY SCHOOL
 - ROOSEVELT ES
 - SAN RAFAEL ES
 - SIERRA MADRE ES
 - WASHINGTON ES
 - WEBSTER ES
 - WILLARD ES
 - CURRENT ES AREAS
 - CONSOLIDATED SCHOOLS
- Solid Blue Outline:**
2010/11 Boundaries
- Shaded Areas:**
2011/12 Boundaries

Source:
Pasadena U.S.D.
Davis Demographics & Planning, Inc.0
December, 2010

0 0.25 0.5 1
Miles



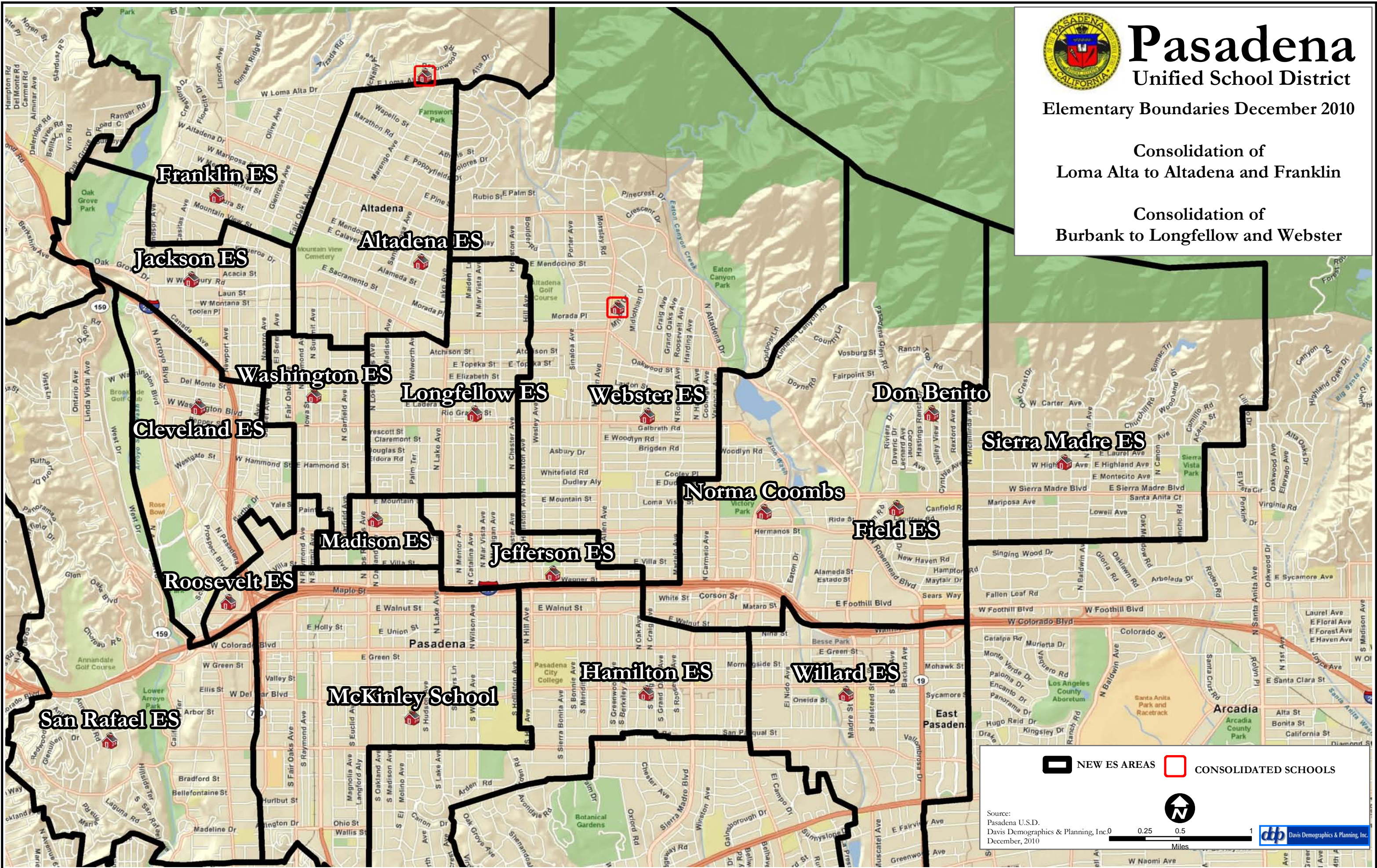
Pasadena

Unified School District

Elementary Boundaries December 2010

Consolidation of
Loma Alta to Altadena and Franklin

Consolidation of
Burbank to Longfellow and Webster



NEW ES AREAS CONSOLIDATED SCHOOLS

Source:
Pasadena U.S.D.
Davis Demographics & Planning, Inc.
December, 2010



0 0.25 0.5 1
Miles





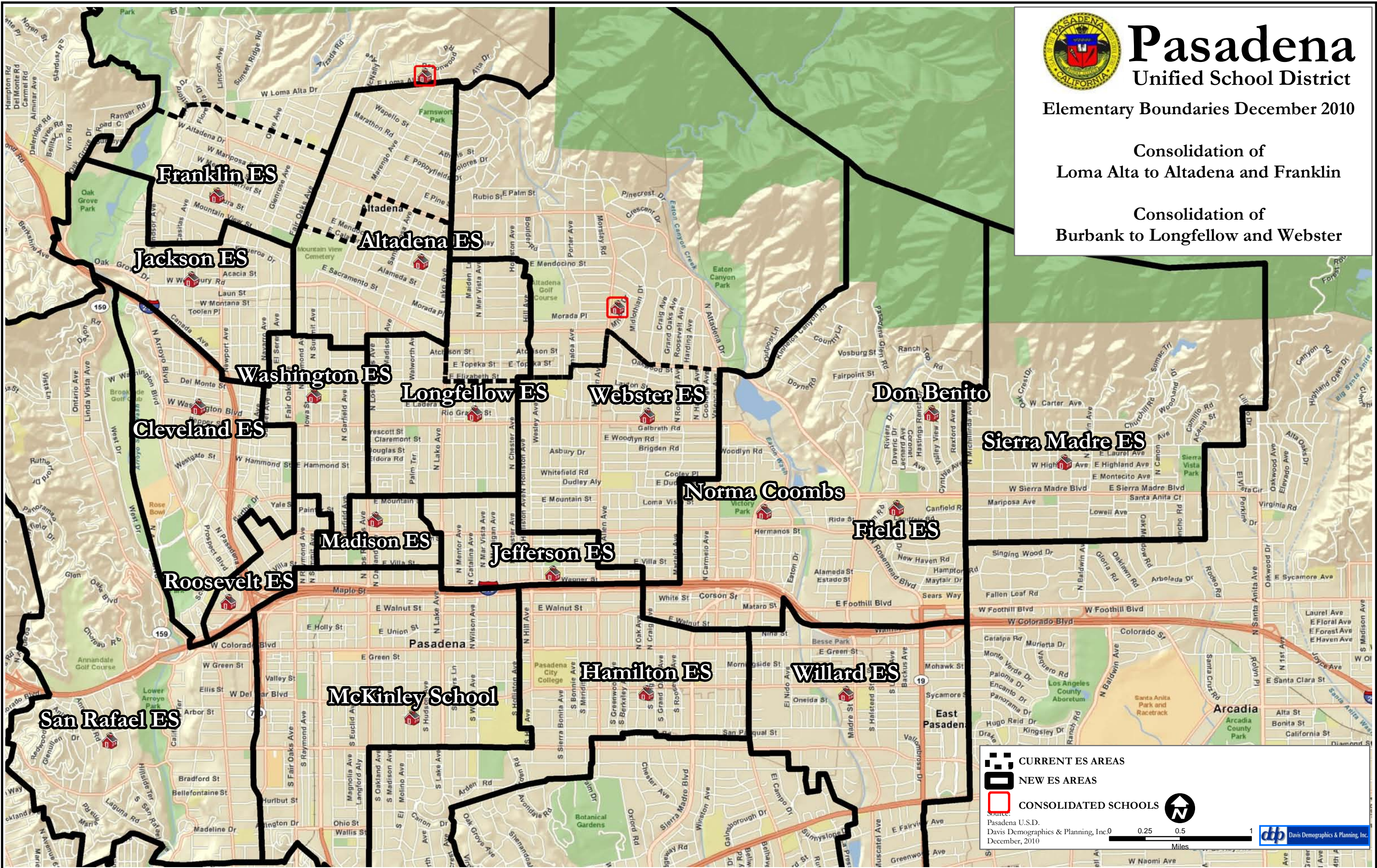
Pasadena

Unified School District

Elementary Boundaries December 2010

Consolidation of
Loma Alta to Altadena and Franklin

Consolidation of
Burbank to Longfellow and Webster




CURRENT ES AREAS

NEW ES AREAS

CONSOLIDATED SCHOOLS

Source:
Pasadena U.S.D.
Davis Demographics & Planning, Inc.
December, 2010



Citizens Redistricting Commission
1130 K Street, Suite 101
Sacramento, CA 95814

Region IV, Los Angeles County



NAME: ELIZABETH AYALA

ZIP CODE 91107

CITY OF RESIDENCE PASADENA

NEIGHBORHOOD SCHOOL Williard

UNIFIED SCHOOL DISTRICT Pasadena

COMMUNITY COLLEGE Pasadena City College

LANGUAGE SPOKEN, GEOGRAPHY, SCIENTIFIC, CULTURAL, SOCIO-ECONOMIC, PLACE OF WORSHIP, PHILOSOPHICAL, RECREATIONAL:

ST Andrew's Spanish speaking

Oliver Ayala

SIGNATURE

DATE July 10, 2011

CHICANO, HISPANIC, LATINO, MEXICAN AMERICAN

Citizens Redistricting Commission
1130 K Street, Suite 101
Sacramento, CA 95814



Region IV, Los Angeles County

NAME: GABRIEL R AYALA

ZIP CODE 91107

CITY OF RESIDENCE PASADENA

NEIGHBORHOOD SCHOOL WILLIARD

UNIFIED SCHOOL DISTRICT PASADENA

COMMUNITY COLLEGE PASADENA CITY COLLEGE

LANGUAGE SPOKEN, GEOGRAPHY, SCIENTIFIC, CULTURAL, SOCIO-ECONOMIC, PLACE OF WORSHIP, PHILOSOPHICAL, RECREATIONAL:

EATON Canyon

SPANISH SPEAKING

SIGNATURE Gabriel R Ayala

DATE 10 July 2011

CHICANO, HISPANIC, LATINO MEXICAN AMERICAN

Citizens Redistricting Commission
1130 K Street, Suite 101
Sacramento, CA 95814



Region IV, Los Angeles County

NAME: JAVIER MARQUEZ

ZIP CODE 91107

CITY OF RESIDENCE PASADENA

NEIGHBORHOOD
SCHOOL WILLARD

UNIFIED SCHOOL DISTRICT PASADENA PS

COMMUNITY COLLEGE CC

LANGUAGE SPOKEN, GEOGRAPHY, SCIENTIFIC, CULTURAL, SOCIO-ECONOMIC, PLACE OF WORSHIP, PHILOSOPHICAL, RECREATIONAL:

SIGNATURE [Handwritten Signature]

DATE 7/11/2011

CHICANO, HISPANIC, LATINO, MEXICAN AMERICAN

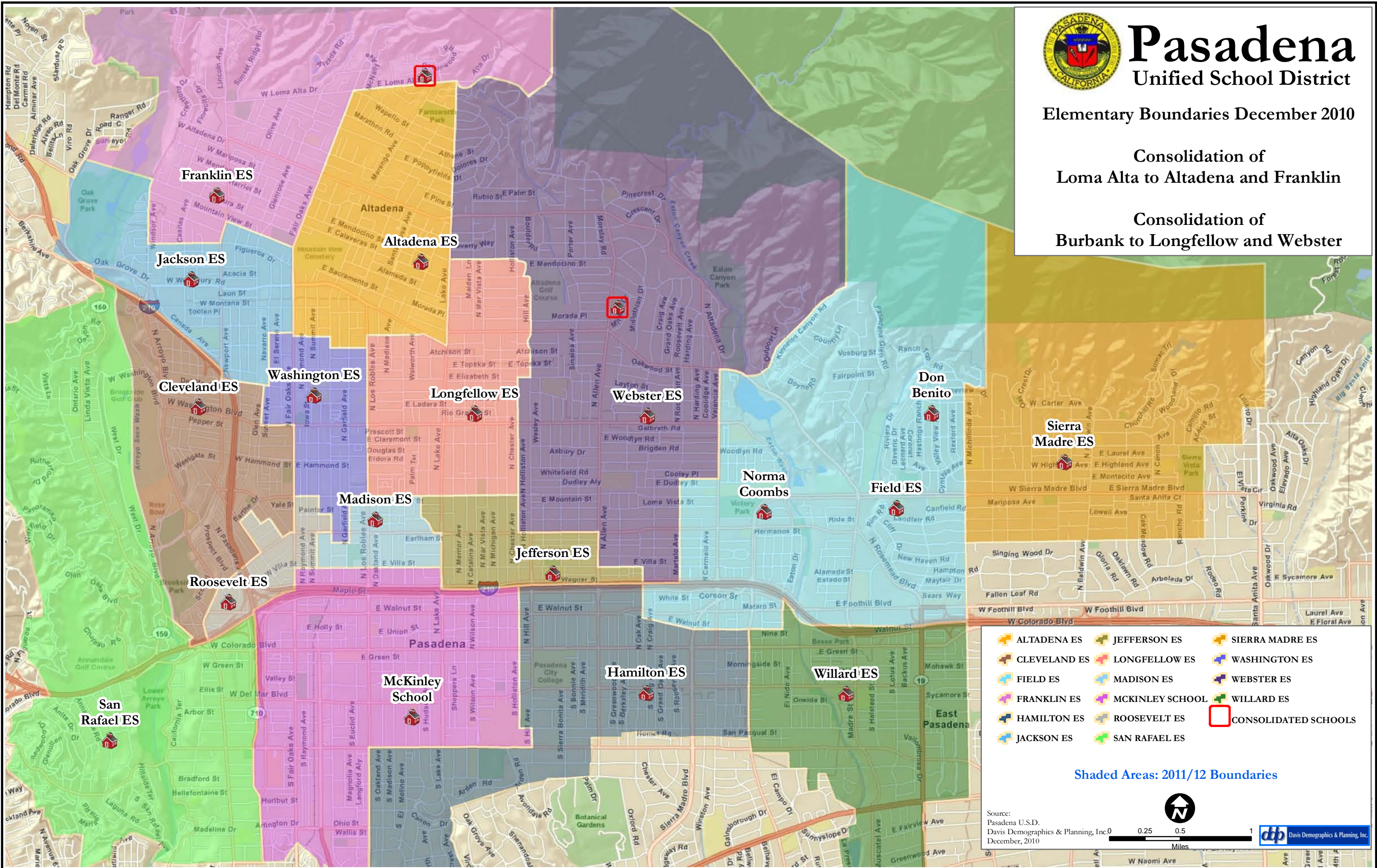


Pasadena Unified School District

Elementary Boundaries December 2010

Consolidation of
Loma Alta to Altadena and Franklin

Consolidation of
Burbank to Longfellow and Webster



- ALTADENA ES
- CLEVELAND ES
- FIELD ES
- FRANKLIN ES
- HAMILTON ES
- JACKSON ES
- JEFFERSON ES
- LONGFELLOW ES
- MADISON ES
- MCKINLEY SCHOOL
- ROOSEVELT ES
- SAN RAFAEL ES
- SIERRA MADRE ES
- WASHINGTON ES
- WEBSTER ES
- WILLARD ES
- CONSOLIDATED SCHOOLS

Shaded Areas: 2011/12 Boundaries

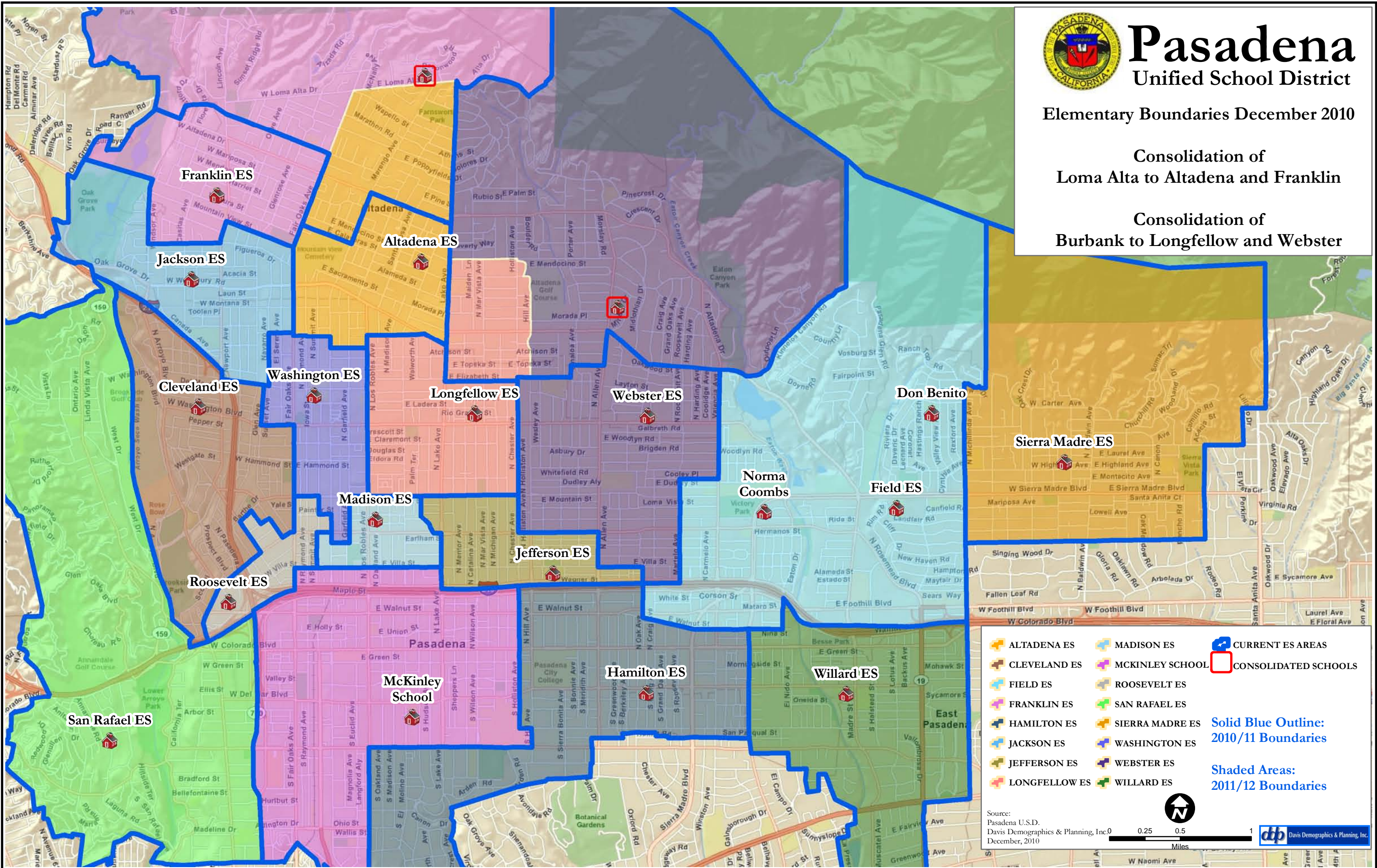


Pasadena Unified School District

Elementary Boundaries December 2010

Consolidation of
Loma Alta to Altadena and Franklin

Consolidation of
Burbank to Longfellow and Webster



- ALTADENA ES
 - CLEVELAND ES
 - FIELD ES
 - FRANKLIN ES
 - HAMILTON ES
 - JACKSON ES
 - JEFFERSON ES
 - LONGFELLOW ES
 - MADISON ES
 - MCKINLEY SCHOOL
 - ROOSEVELT ES
 - SAN RAFAEL ES
 - SIERRA MADRE ES
 - WASHINGTON ES
 - WEBSTER ES
 - WILLARD ES
 - CURRENT ES AREAS
 - CONSOLIDATED SCHOOLS
- Solid Blue Outline:**
2010/11 Boundaries
- Shaded Areas:**
2011/12 Boundaries

Source:
Pasadena U.S.D.
Davis Demographics & Planning, Inc.0
December, 2010

0 0.25 0.5 1
Miles



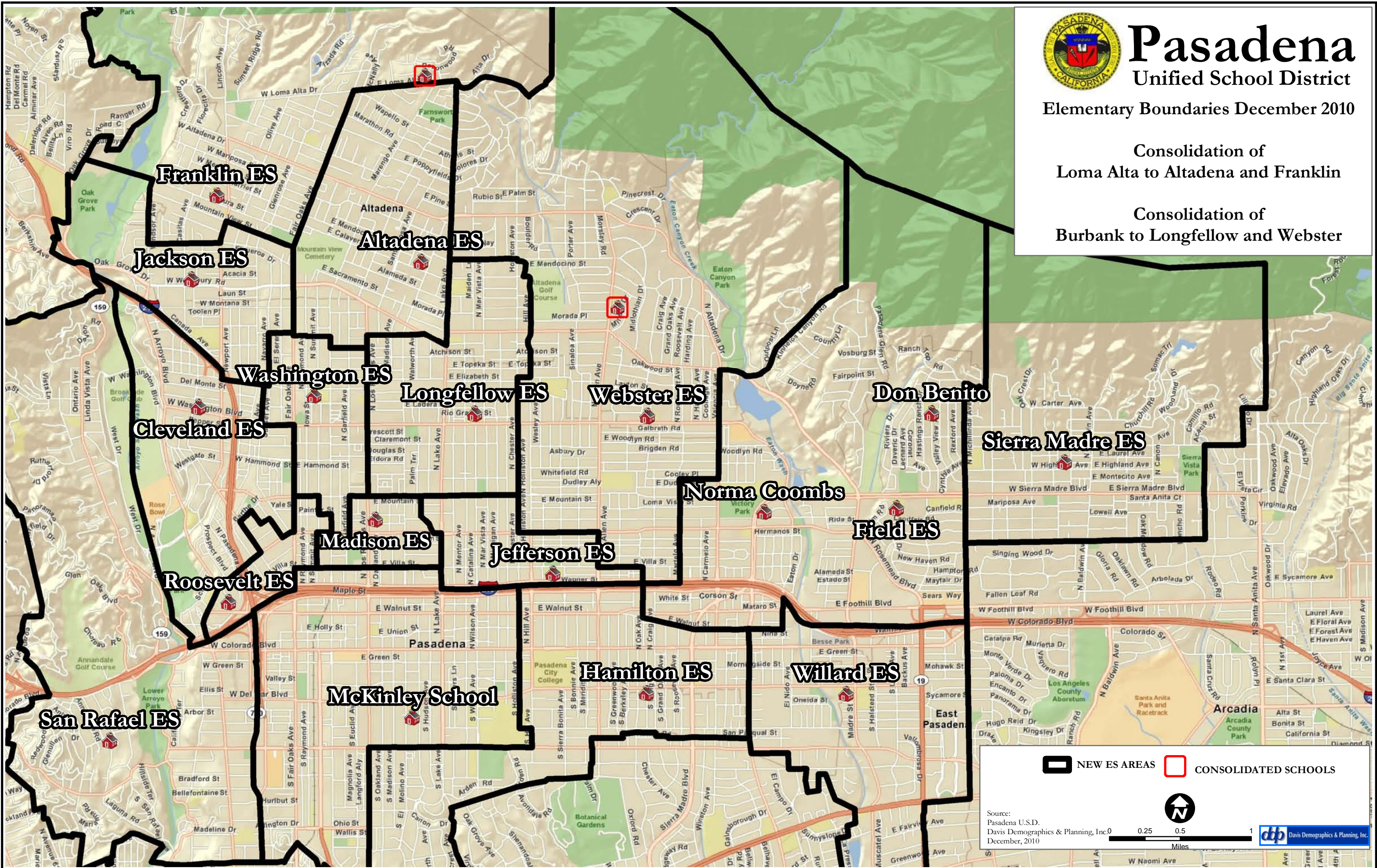
Pasadena

Unified School District

Elementary Boundaries December 2010

Consolidation of
Loma Alta to Altadena and Franklin

Consolidation of
Burbank to Longfellow and Webster



NEW ES AREAS CONSOLIDATED SCHOOLS

Source:
Pasadena U.S.D.
Davis Demographics & Planning, Inc.
December, 2010



0 0.25 0.5 1
Miles





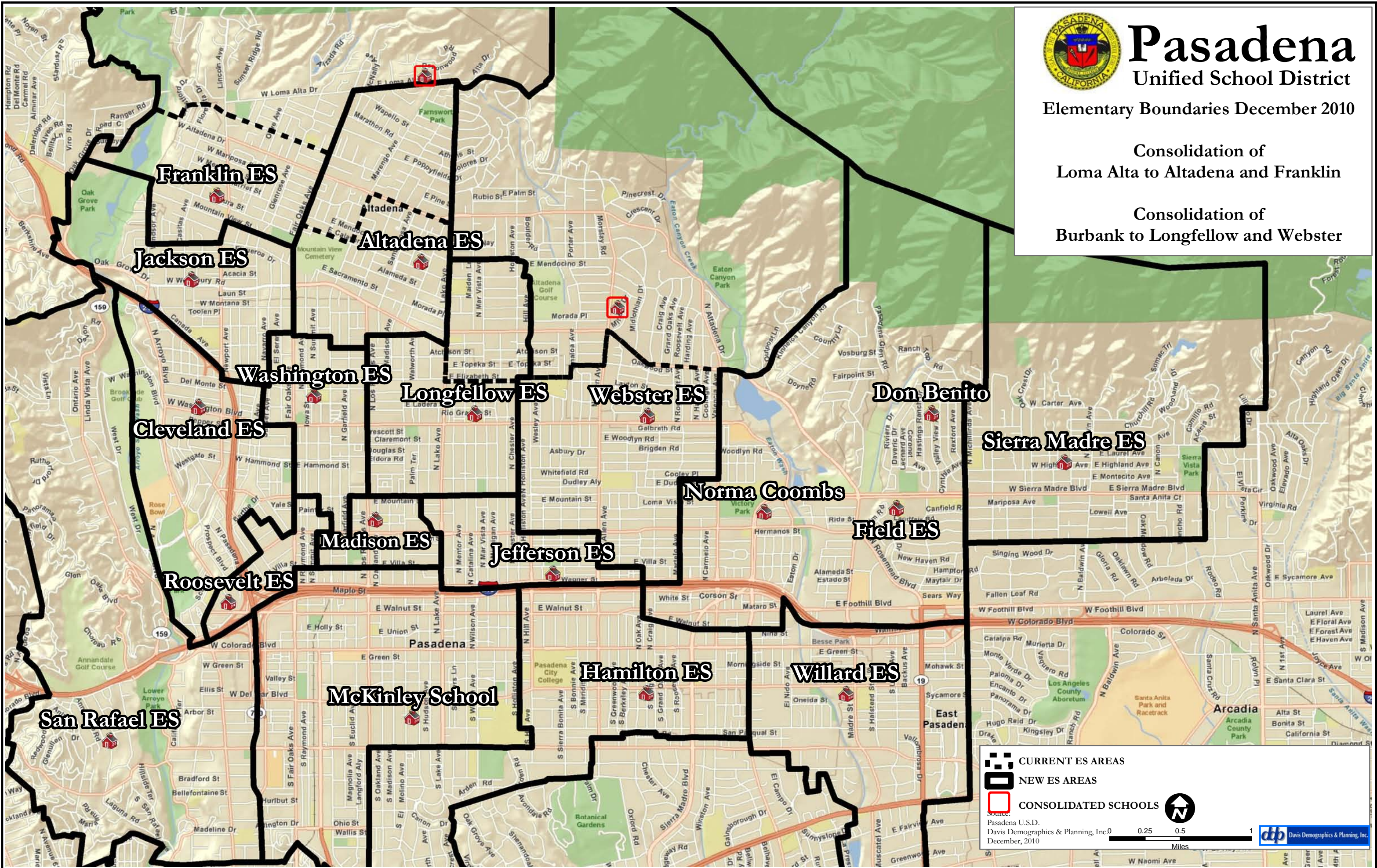
Pasadena

Unified School District

Elementary Boundaries December 2010

Consolidation of
Loma Alta to Altadena and Franklin

Consolidation of
Burbank to Longfellow and Webster



CURRENT ES AREAS

NEW ES AREAS

CONSOLIDATED SCHOOLS

Source:
Pasadena U.S.D.
Davis Demographics & Planning, Inc.
December, 2010

