

Subject: Pasadena COI's, Spanish Speakers, Ethnic bloc, etc

From: Martin Enriquez <[REDACTED]>

Date: 7/15/2011 1:29 AM

To: "[REDACTED] we draw the lines" <[REDACTED]>

Martin A. C. Enriquez*Marquez

[REDACTED]

Pasadena, CA 91106

July 15, 2011

Citizens Redistricting Commission
1130 K Street, Suite 101
Sacramento, CA 95814

Region IV, Los Angeles County:
Pasadena COI's, Spanish Speakers, Ethnic bloc, etc

Attention: Jeanne Raya & Connie Galambos Malloy

Dear Honorable Members of the Citizens Redistricting Commission:

The following persons have the following COI's in common:

308 Claudia Enriquez, zip code 91106, Jefferson School, PUSD

307 Andrea Garcia, zip code 91106, Jefferson School, PUSD

306 Rosa Alvarado, zip code 91106, Jefferson School, PUSD

304 Pascual Marquez, zip code 91106, Jefferson School, PUSD

303 Ascension Marquez, zip code 91106, Jefferson School, PUSD

302 Maria R Marquez, zip code 91106, Jefferson School, PUSD

1) City of Pasadena,

2) Jefferson Elementary School in Pasadena Unified School District

1500 East Villa Street

Grades: K-5

Pasadena, CA 91106

Enrollment: 638

<http://www.axiomadvisors.net/liveSARC/Presentation/SARCIndex.aspx?DistrictID=1964881>

Student Enrollment by Ethnic Group (As of: 2009-10)

Hispanic or Latino 84.0 [Eighty-four percent]

<http://www.axiomadvisors.net/livesarc/presentation>

[/executivesummary.aspx?CDS=19648816021638&LanguageID=1](http://www.axiomadvisors.net/livesarc/presentation/executivesummary.aspx?CDS=19648816021638&LanguageID=1)

4) Pasadena City College &

5) Zip Code 91106

Enclosed is a MAP for the boundaries of the ALL the Elementary Schools in Pasadena Unified School District. As published by Pasadena Unified School District on December, 2010.

Each Elementary School is its own COI at the most fundamental level: the neighborhood!

City boundaries should be respected.

Unified School districts should be respected.

Zip Codes are the domain of the United States Postal Service, a GSE. They are a Federal sanction of sub-units of geography. Therefore well under your jurisdiction to determine for your consideration.

In testimony, COI's are give the same weight as county lines.

Sincerely,

Martin A. C. Enriquez*Marquez

CC: Astrid Garcia([REDACTED])

Spanish speakers, Neighborhood School, Community College

Enclosures:

- 1) Pasadena Unified School District,
Map of Elementary School Boundaries, December 2010
- 2) Pasadena Area Community College District

Attachments:

308 Claudia Enriquez, zip code 91106, Jefferson School, PUSD.pdf	410 KB
307 Andrea Garcia, zip code 91106, Jefferson School, PUSD.pdf	419 KB
306 Rosa Alvarado, zip code 91106, Jefferson School, PUSD.pdf	407 KB
304 Pascual Marquez, zip code 91106, Jefferson School, PUSD.pdf	457 KB
303 Ascension Marquez, zip code 91106, Jefferson School, PUSD.pdf	414 KB
302 Maria R Marquez, zip code 91106, Jefferson School, PUSD.pdf	407 KB
1. Pasadena Unified, ElementaryAttendanceAreas2011-12.pdf	1.5 MB
2. Pasadena City College 07.14.11.pdf	1.2 MB



Citizens Redistricting Commission
1130 K Street, Suite 101
Sacramento, CA 95814

Region IV, Los Angeles County

NAME: Claudia Enriquez

ZIP CODE 91106

CITY OF RESIDENCE Pasadena

NEIGHBORHOOD SCHOOL Jefferson

UNIFIED SCHOOL DISTRICT Pasadena

COMMUNITY COLLEGE Pasadena city college

LANGUAGE SPOKEN, GEOGRAPHY, SCIENTIFIC, CULTURAL, SOCIO-ECONOMIC, PLACE OF WORSHIP, PHILOSOPHICAL, RECREATIONAL:

Español

SIGNATURE Claudia Enriquez

DATE 7/14/11

CHICANO, HISPANIC, (L) LATINO, MEXICAN AMERICAN





Citizens Redistricting Commission
1130 K Street, Suite 101
Sacramento, CA 95814

Region IV, Los Angeles County

NAME: Andrea Garcia

ZIP CODE 91106

CITY OF RESIDENCE Pasadena

NEIGHBORHOOD SCHOOL Jefferson

UNIFIED SCHOOL DISTRICT Pasadena

COMMUNITY COLLEGE Pasadena City College

LANGUAGE SPOKEN, GEOGRAPHY, SCIENTIFIC, CULTURAL, SOCIO-ECONOMIC, PLACE OF WORSHIP, PHILOSOPHICAL, RECREATIONAL:

Español / Ingles

SIGNATURE Andrea Garcia

DATE 7/14/11

CHICANO, HISPANIC, LATINO, MEXICAN AMERICAN





Citizens Redistricting Commission
1130 K Street, Suite 101
Sacramento, CA 95814

Region IV, Los Angeles County

NAME: Rosa Alvarado

ZIP CODE 91106

CITY OF RESIDENCE Jefferson

NEIGHBORHOOD SCHOOL pasadena



UNIFIED SCHOOL DISTRICT pasadena

COMMUNITY COLLEGE pasadena city college

LANGUAGE SPOKEN, GEOGRAPHY, SCIENTIFIC, CULTURAL, SOCIO-ECONOMIC, PLACE OF WORSHIP, PHILOSOPHICAL, RECREATIONAL:

Español

SIGNATURE Rosa Alvarado

DATE 7-14-11



CHICANO, HISPANIC, LATINO, MEXICAN AMERICAN



Citizens Redistricting Commission
1130 K Street, Suite 101
Sacramento, CA 95814

Region IV, Los Angeles County

NAME: PASCUAL MARQUEZ

ZIP CODE 91106

CITY OF RESIDENCE PASADENA

NEIGHBORHOOD SCHOOL Jefferson

UNIFIED SCHOOL DISTRICT PASADENA

COMMUNITY COLLEGE PCC

LANGUAGE SPOKEN, GEOGRAPHY, SCIENTIFIC, CULTURAL, SOCIO-ECONOMIC, PLACE OF WORSHIP, PHILOSOPHICAL, RECREATIONAL:

SPANISH SPEAKING
SAN PHILIP
Jefferson Park



SIGNATURE Paul Marquez

DATE 7.17.2011

CHICANO, HISPANIC LATINO, MEXICAN AMERICAN

Citizens Redistricting Commission
1130 K Street, Suite 101
Sacramento, CA 95814

Region IV, Los Angeles County

NAME:

ASCEKSION MARQUEZ

ZIP CODE

91106

CITY OF RESIDENCE

PASADENA

NEIGHBORHOOD
SCHOOL

JEFFERSON

UNIFIED SCHOOL DISTRICT

PASADEN

COMMUNITY COLLEGE

PCC

LANGUAGE SPOKEN, GEOGRAPHY, SCIENTIFIC, CULTURAL, SOCIO-ECONOMIC, PLACE OF WORSHIP, PHILOSOPHICAL, RECREATIONAL:

ESPAÑOL

SIGNATURE

[Handwritten Signature]

DATE

7-12-11

CHICANO, HISPANIC, LATINO, MEXICAN AMERICAN

HISPANO





Citizens Redistricting Commission
1130 K Street, Suite 101
Sacramento, CA 95814

Region IV, Los Angeles County

NAME:

Maria R Marquez

ZIP CODE

91106

CITY OF RESIDENCE

Pasadena

NEIGHBORHOOD
SCHOOL

JEFFERSON

UNIFIED SCHOOL DISTRICT

Pasadena

COMMUNITY COLLEGE

PCC

LANGUAGE SPOKEN, GEOGRAPHY, SCIENTIFIC, CULTURAL, SOCIO-ECONOMIC, PLACE OF WORSHIP, PHILOSOPHICAL, RECREATIONAL:

Español



SIGNATURE

Maria R Marquez

DATE

7-12-11

CHICANO, HISPANIC, LATINO MEXICAN AMERICAN

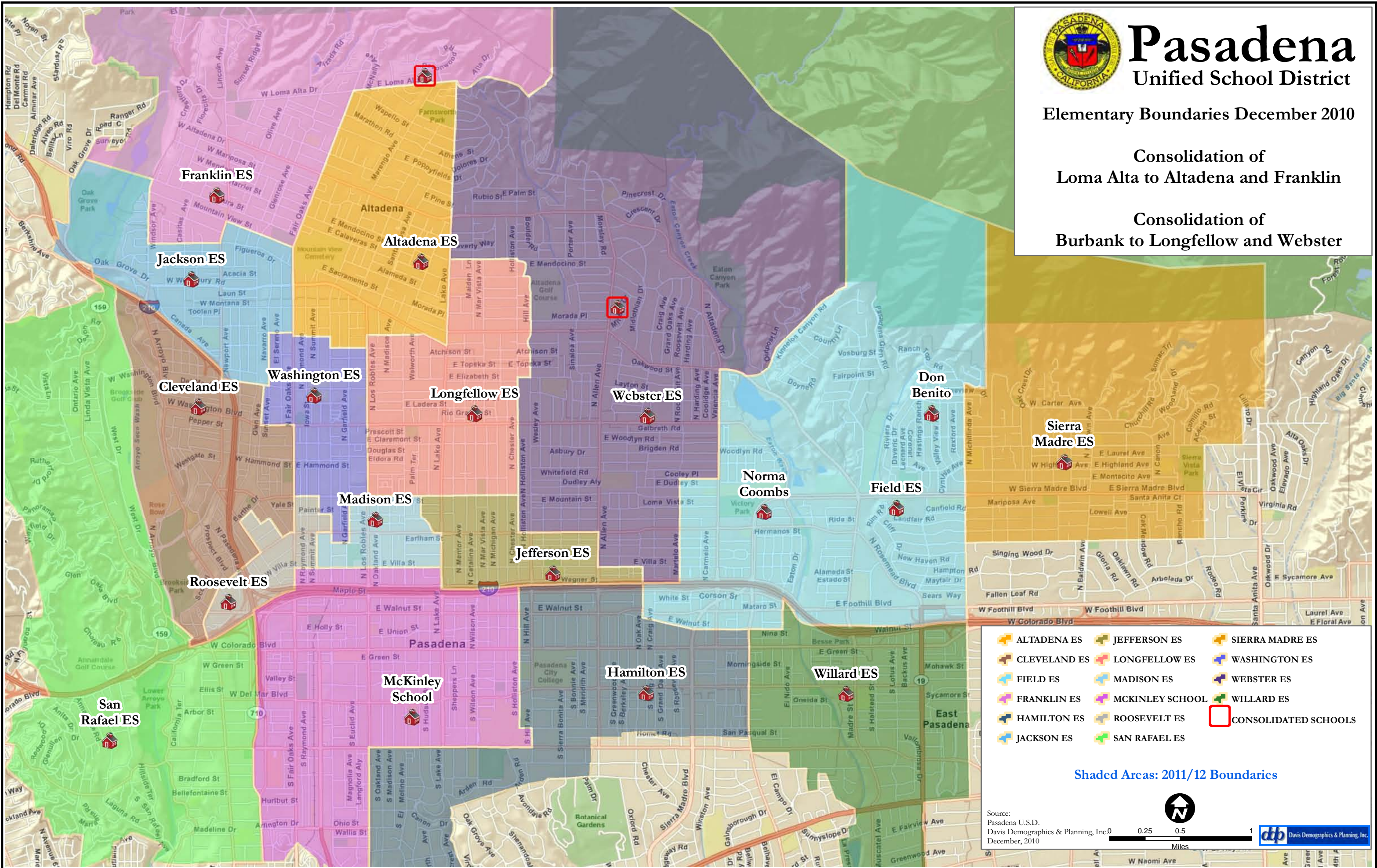


Pasadena Unified School District

Elementary Boundaries December 2010

Consolidation of
Loma Alta to Altadena and Franklin

Consolidation of
Burbank to Longfellow and Webster



-  ALTADENA ES
-  CLEVELAND ES
-  FIELD ES
-  FRANKLIN ES
-  HAMILTON ES
-  JACKSON ES
-  JEFFERSON ES
-  LONGFELLOW ES
-  MADISON ES
-  MCKINLEY SCHOOL
-  ROOSEVELT ES
-  SAN RAFAEL ES
-  SIERRA MADRE ES
-  WASHINGTON ES
-  WEBSTER ES
-  WILLARD ES
-  CONSOLIDATED SCHOOLS

Shaded Areas: 2011/12 Boundaries

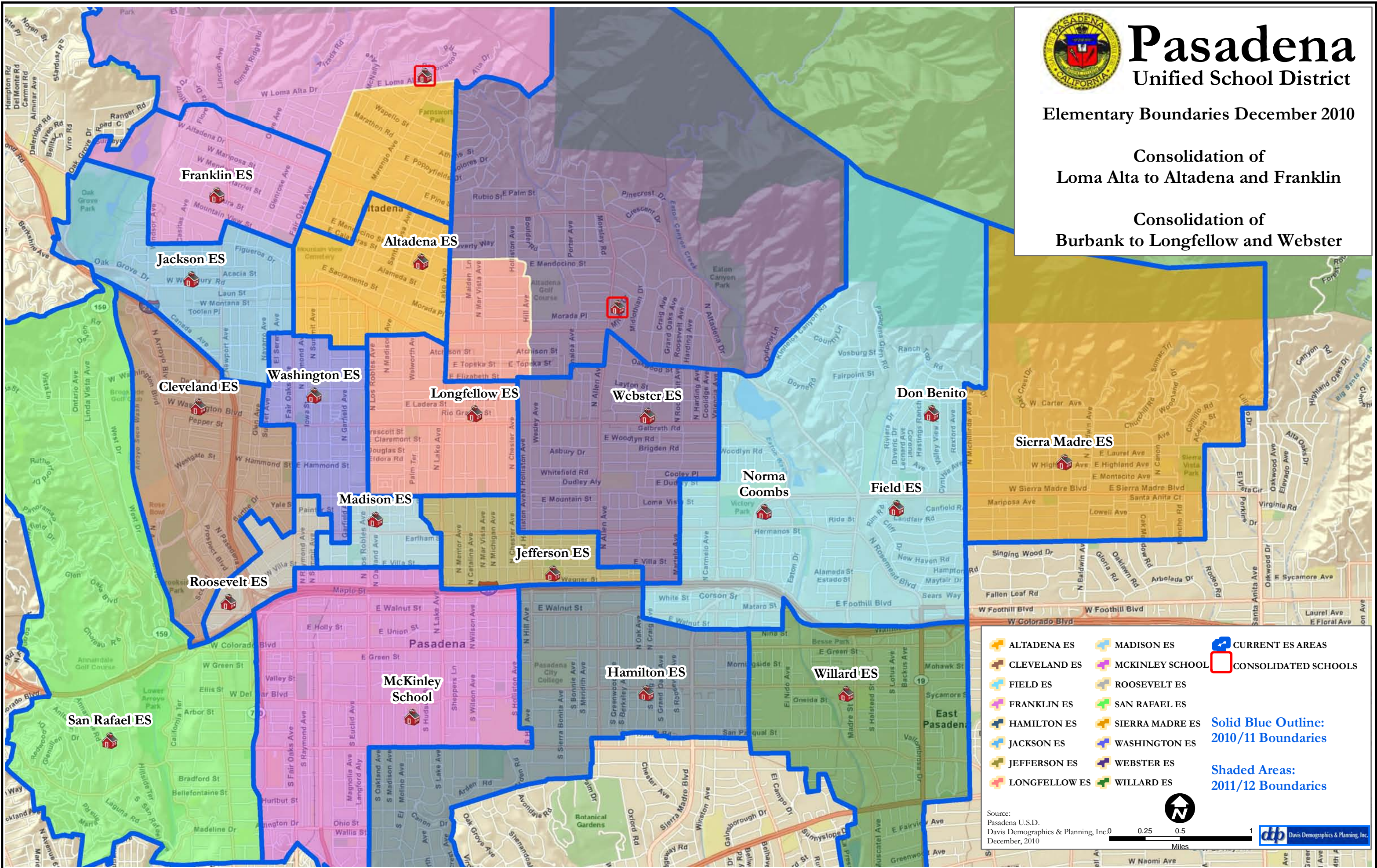




Pasadena Unified School District

Elementary Boundaries December 2010

Consolidation of
Loma Alta to Altadena and Franklin


Consolidation of
Burbank to Longfellow and Webster




-  ALTADENA ES
 -  CLEVELAND ES
 -  FIELD ES
 -  FRANKLIN ES
 -  HAMILTON ES
 -  JACKSON ES
 -  JEFFERSON ES
 -  LONGFELLOW ES
 -  MADISON ES
 -  MCKINLEY SCHOOL
 -  ROOSEVELT ES
 -  SAN RAFAEL ES
 -  SIERRA MADRE ES
 -  WASHINGTON ES
 -  WEBSTER ES
 -  WILLARD ES
 -  CURRENT ES AREAS
 -  CONSOLIDATED SCHOOLS
- Solid Blue Outline:**
2010/11 Boundaries
- Shaded Areas:**
2011/12 Boundaries

Source:
Pasadena U.S.D.
Davis Demographics & Planning, Inc.
December, 2010

0 0.25 0.5 1
Miles



 Davis Demographics & Planning, Inc.



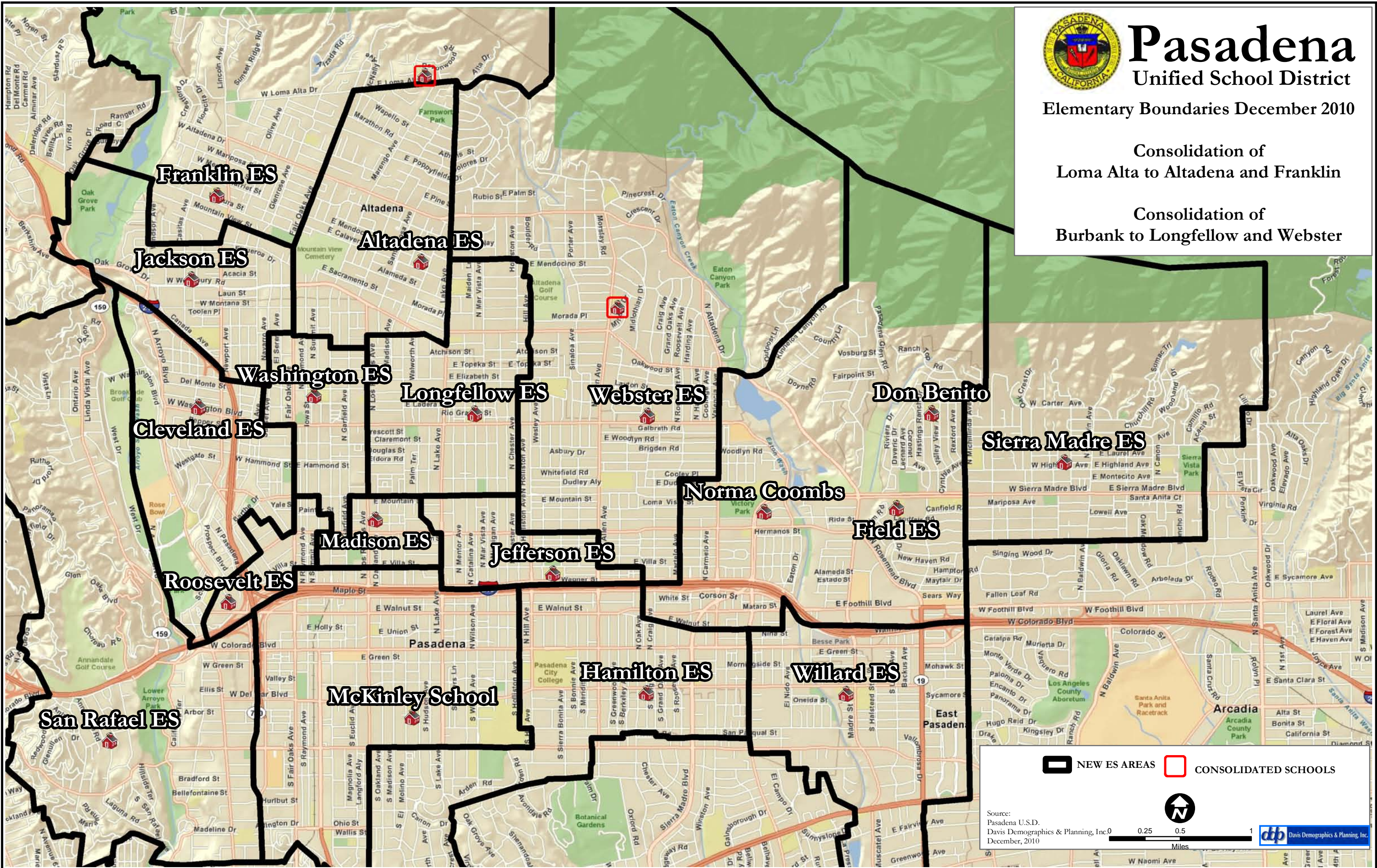
Pasadena

Unified School District

Elementary Boundaries December 2010

Consolidation of
Loma Alta to Altadena and Franklin

Consolidation of
Burbank to Longfellow and Webster



NEW ES AREAS CONSOLIDATED SCHOOLS

Source:
Pasadena U.S.D.
Davis Demographics & Planning, Inc.
December, 2010



0 0.25 0.5 1
Miles





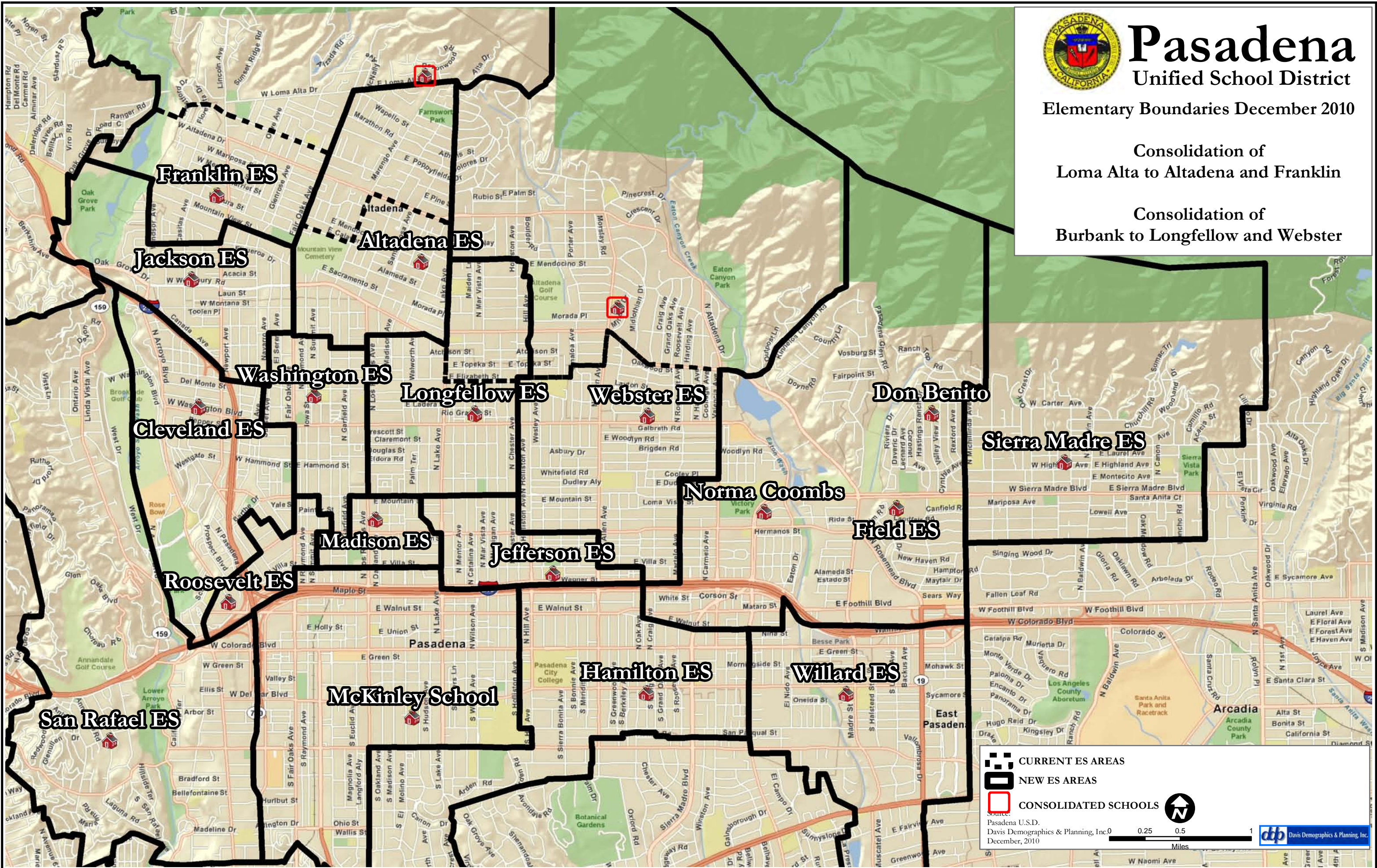
Pasadena

Unified School District

Elementary Boundaries December 2010

Consolidation of
Loma Alta to Altadena and Franklin

Consolidation of
Burbank to Longfellow and Webster



CURRENT ES AREAS

NEW ES AREAS

CONSOLIDATED SCHOOLS

Source:
Pasadena U.S.D.
Davis Demographics & Planning, Inc.
December, 2010

