Subject: CCAG, California Conservative Action Group, July 16, 2011 Congressional Maps files
From: david salaverry <[redacted]
Date: 7/16/2011 2:22 PM
To: [redacted]

Dear CRC,

Please post.

--
David Salaverry
[redacted]
CCAG, California Conservative Action Group
www.fairthelines.org

Attachments:

CCAG July 16 Congressional Map Images.pdf	7.1 MB
CCAG July 16, 2011 Congressional Maps Narrative #1.pdf	30.1 KB
CCAG July 15, 2011 Congressional Statistics.pdf	7.2 KB

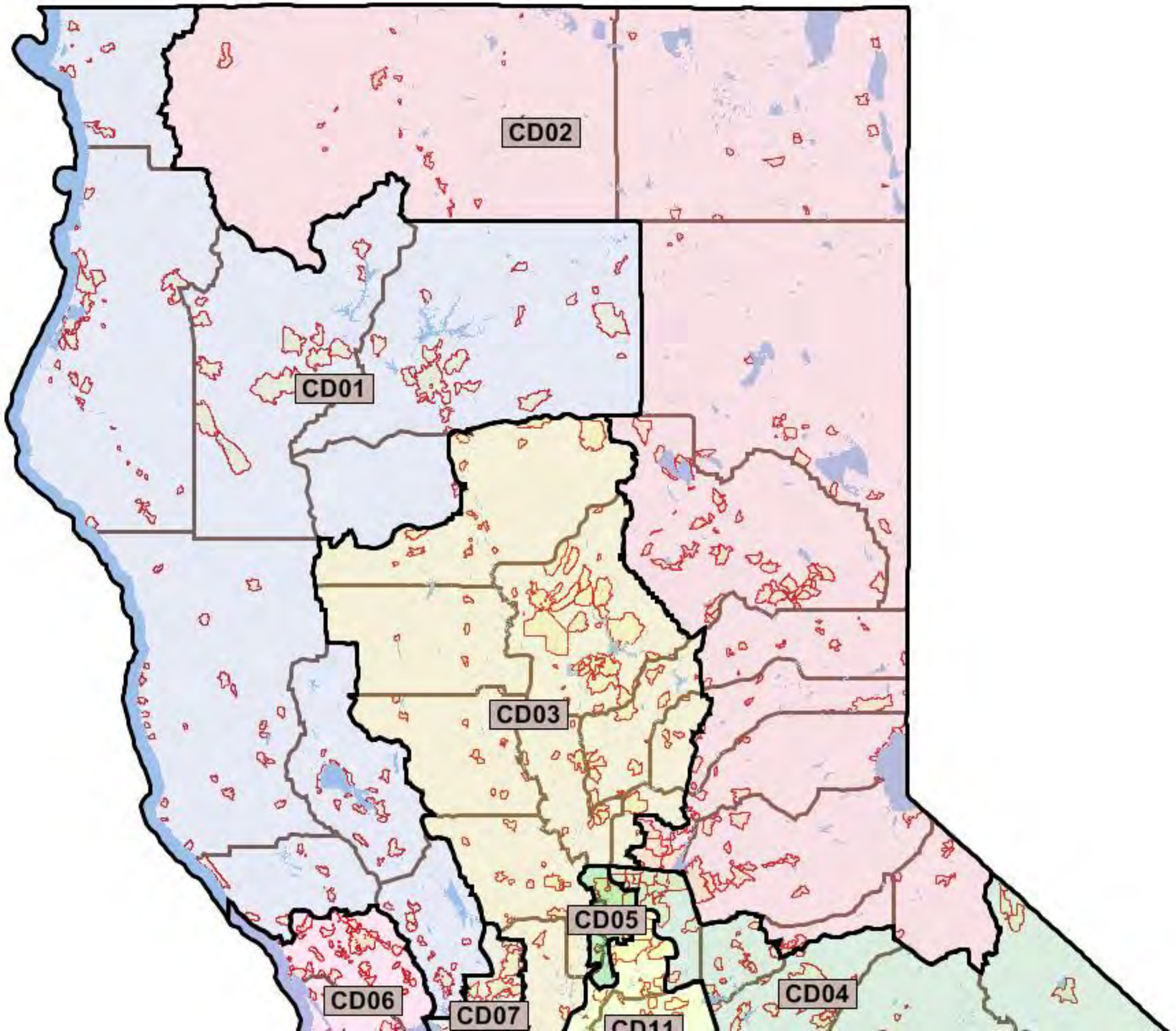
CD02
CD01
CD03
CD05
CD06
CD07
CD11
CD04

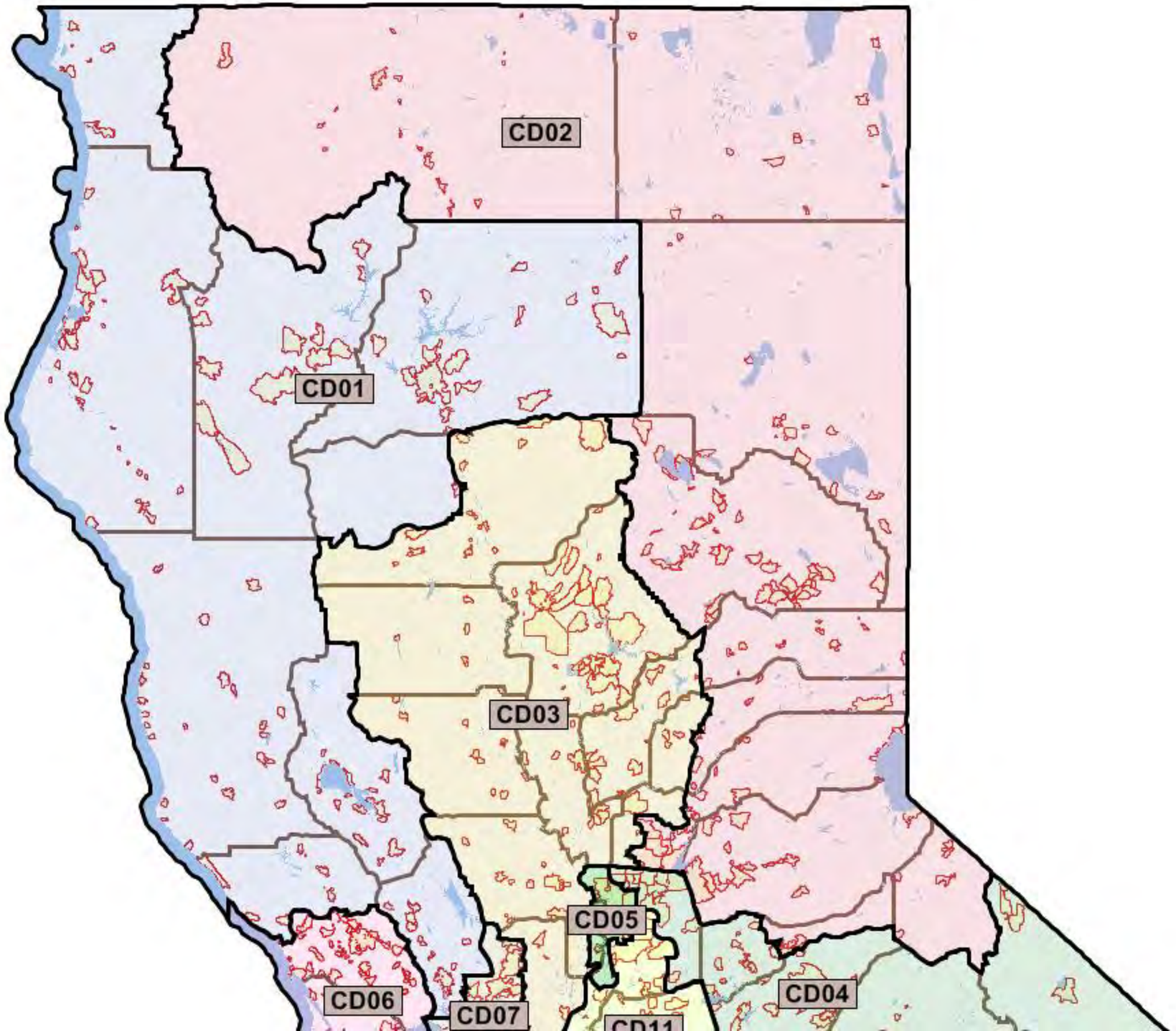
CD02
CD01
CD03
CD05
CD06
CD07
CD11
CD04

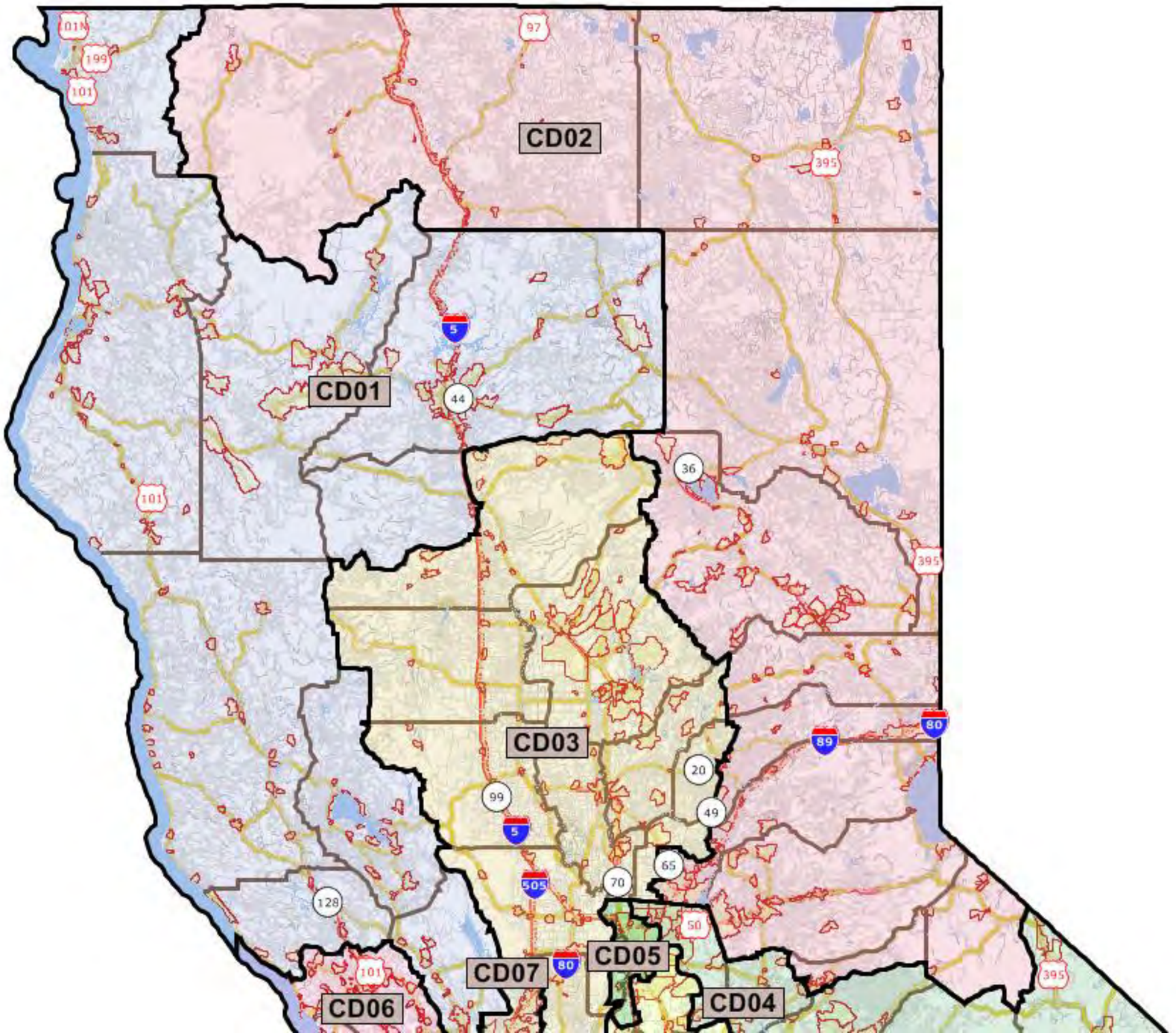
CD02
CD01
CD03
CD07
CD05
CD06
CD04
101N
199
101
97
395
5
44
36
80
89
20
49
99
65
70
505
128
50

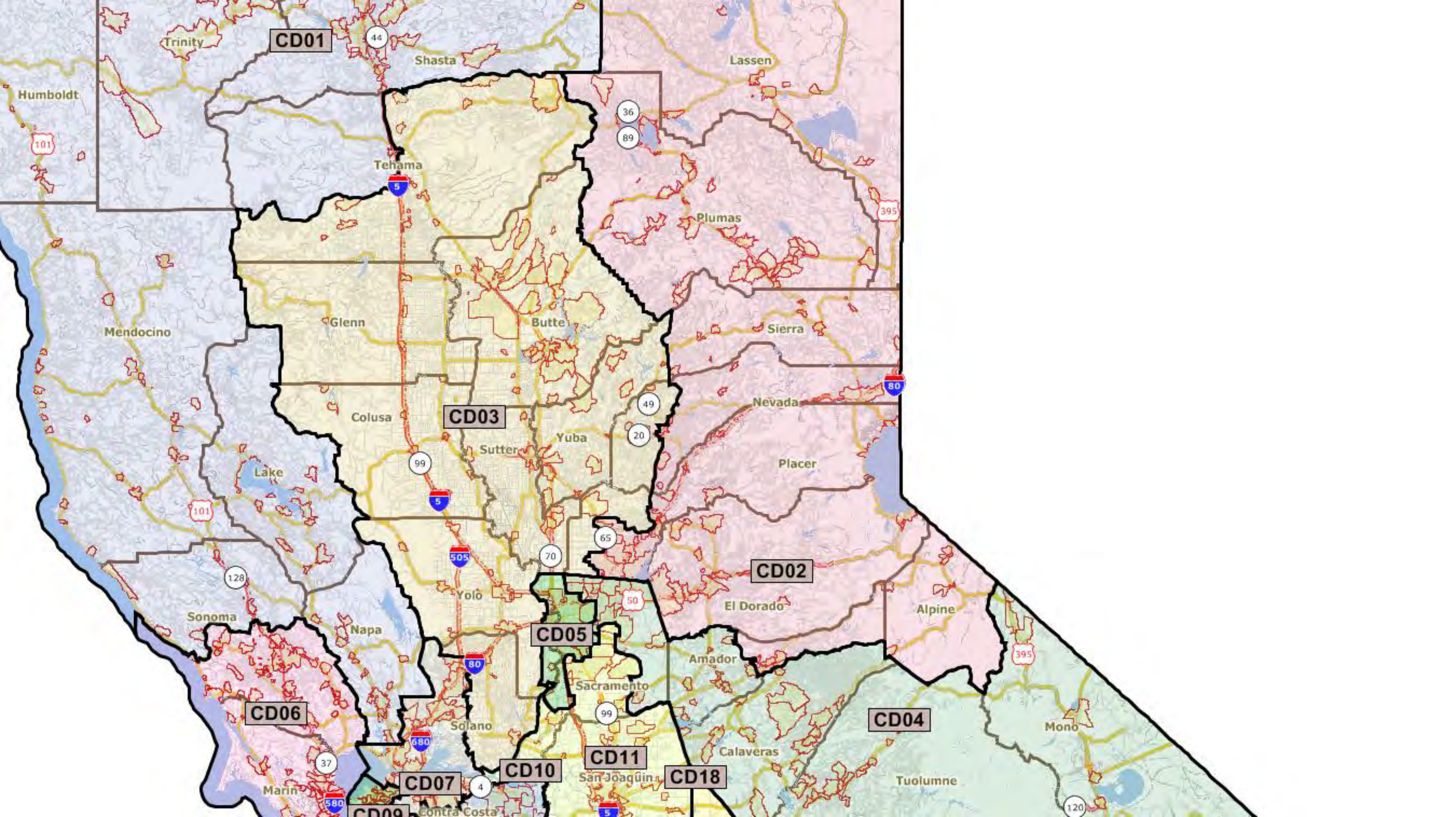
CD01
CD02
CD03
CD04
CD05
CD06
CD07
CD09
CD10
CD11
CD18
Trinity
Shasta
Lassen
Humboldt
Tehama
Plumas
Glenn
Butte
Sierra
Mendocino
Colusa
Nevada
Sutter
Yuba
Placer
Lake
Yolo
El Dorado
Alpine
Sonoma
Napa
Amador
Sacramento
Solano
Mono
Calaveras
Tuolumne
Marin
San Joaquin
Contra Costa

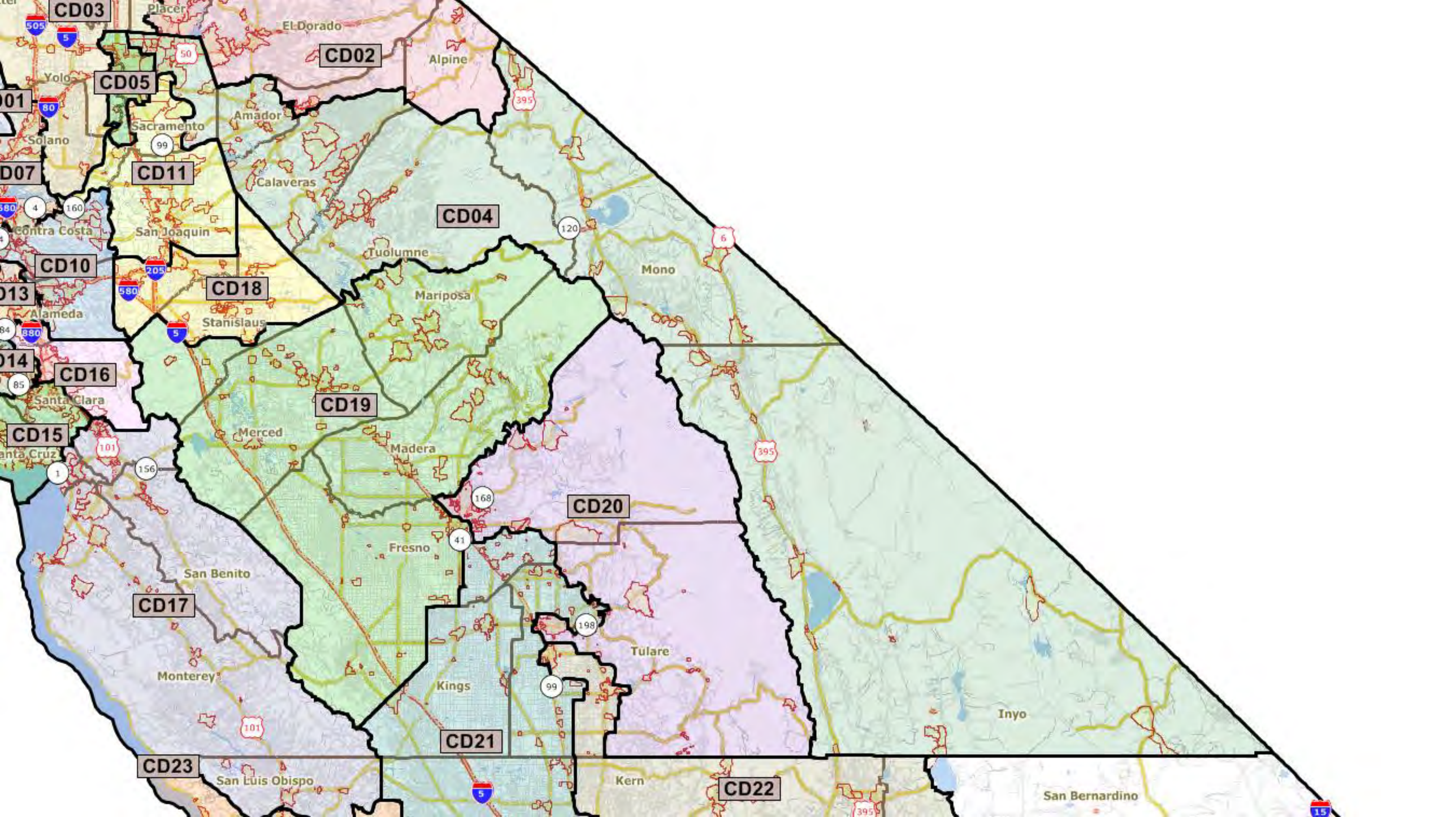
CD03
Placer
El Dorado
CD02
Alpine
Yolo
CD05
Sacramento
Amador
Solano
CD11
Calaveras
CD04
Contra Costa
San Joaquin
Tuolumne
Mono
CD10
CD18
Mariposa
Alameda
Stanislaus
CD16
Santa Clara
CD19
CD15
Merced
Madera
CD20
Fresno
San Benito
CD17
Tulare
Monterey
Kings
Inyo
CD21
CD23
San Luis Obispo
Kern
CD22
San Bernardino

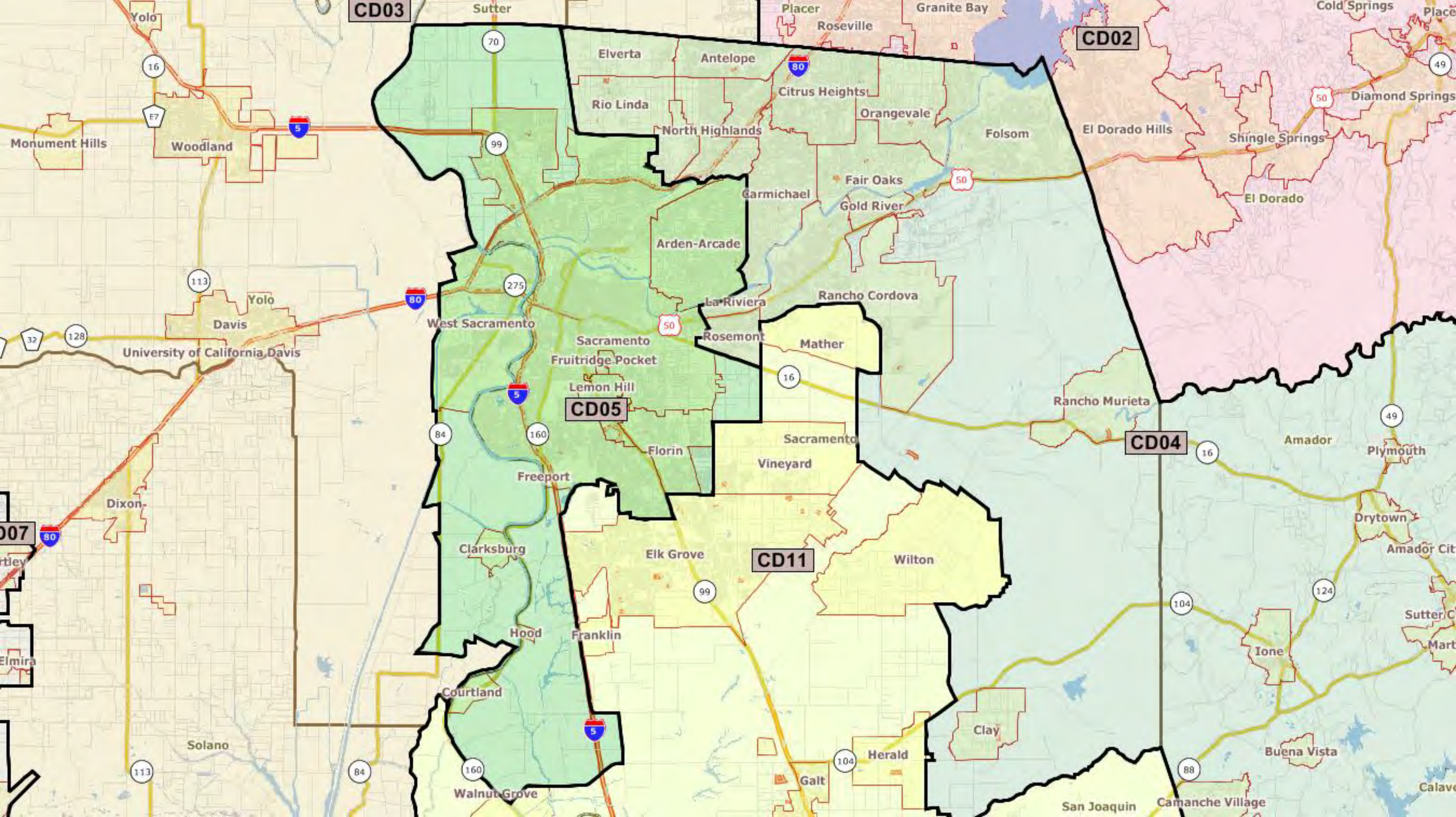
CD03
CD02
CD05
CD11
CD04
Yolo
Sutter
Placer
Roseville
Granite Bay
Cold Springs
Elverta
Antelope
Citrus Heights
Rio Linda
Orangevale
North Highlands
Folsom
El Dorado Hills
Diamond Springs
Shingle Springs
Monument Hills
Woodland
Fair Oaks
Carmichael
Gold River
El Dorado
Arden-Arcade
Rancho Cordova
La Riviera
Davis
West Sacramento
Rosemont
Mather
University of California Davis
Sacramento
Fruitridge Pocket
Lemon Hill
Rancho Murieta
Florin
Sacramento
Vineyard
Amador
Plymouth
Freeport
Dixon
Drytown
Clarksburg
Elk Grove
Wilton
Hood
Franklin
Ione
Courtland
Clay
Solano
Herald
Buena Vista
Galt
Walnut Grove
San Joaquin
Camanche Village

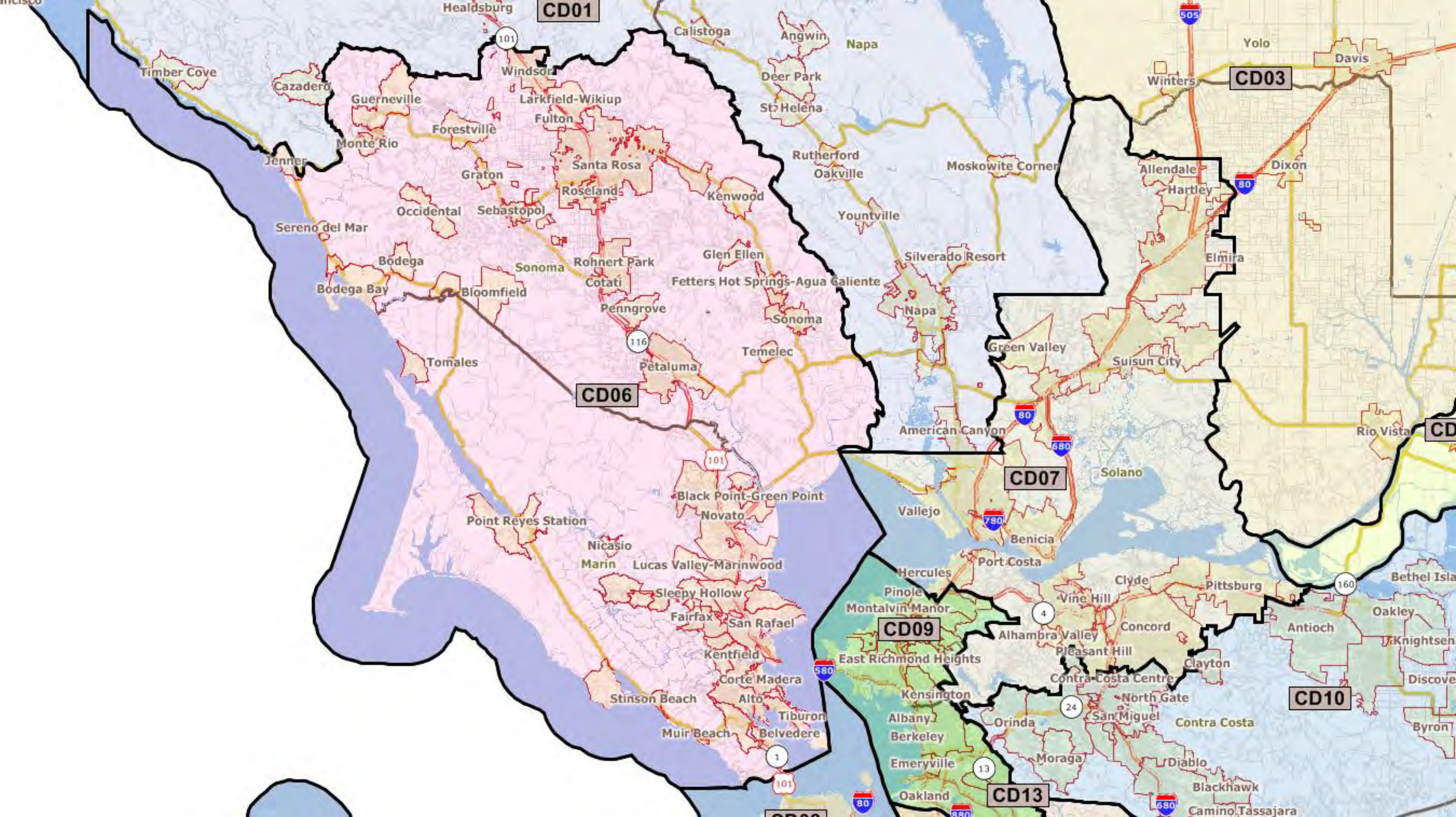
CD01
CD03
CD06
CD07
CD09
CD10
CD13
Healdsburg
Calistoga
Angwin
Napa
Yolo
Davis
Timber Cove
Cazadero
Windsor
Deer Park
Winters
Guerneville
Larkfield-Wikiup
St Helena
Fulton
Forestville
Monte Rio
Jenner
Rutherford
Oakville
Moskowite Corner
Allendale
Hartley
Dixon
Santa Rosa
Graton
Roseland
Kenwood
Occidental
Sebastopol
Yountville
Sereno del Mar
Silverado Resort
Elmira
Bodega
Sonoma
Rohnert Park
Glen Ellen
Cotati
Fetters Hot Springs-Agua Caliente
Bodega Bay
Bloomfield
Penngrove
Napa
Sonoma
Green Valley
Temelec
Tomales
Petaluma
Suisun City
American Canyon
Rio Vista
Solano
Black Point-Green Point
Novato
Vallejo
Point Reyes Station
Benicia
Nicasio
Port Costa
Marin
Lucas Valley-Marinwood
Hercules
Clyde
Pittsburg
Bethel Isla
Pinole
Vine Hill
Sleepy Hollow
Montalvin Manor
Oakley
Fairfax
San Rafael
Concord
Antioch
Alhambra Valley
Knightsen
Kentfield
East Richmond Heights
Pleasant Hill
Clayton
Corte Madera
Contra Costa Centre
Discove
Stinson Beach
Alto
Kensington
North Gate
Tiburon
Albany
Orinda
San Miguel
Contra Costa
Byron
Muir Beach
Belvedere
Berkeley
Moraga
Emeryville
Diablo
Blackhawk
Oakland
Camino Tassajara

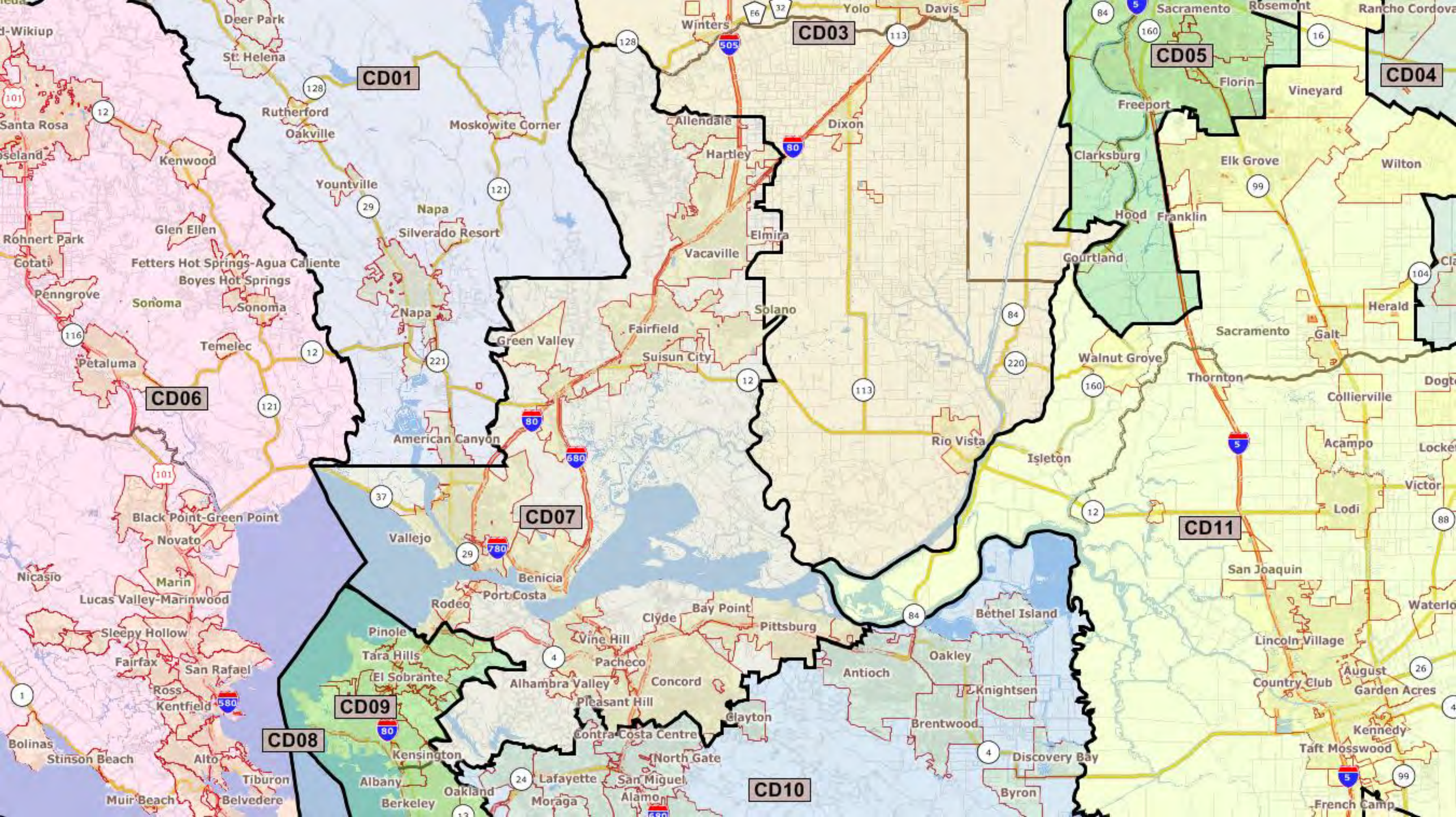
CD01
CD03
CD04
CD05
CD06
CD07
CD08
CD09
CD10
CD11
Deer Park
St. Helena
Rutherford
Oakville
Moskowite Corner
Santa Rosa
Kenwood
Yountville
Napa
Silverado Resort
Glen Ellen
Rohnert Park
Cotati
Fetters Hot Springs-Agua Caliente
Boyes Hot Springs
Penngrove
Sonoma
Temelec
Petaluma
American Canyon
Black Point-Green Point
Novato
Nicasio
Marin
Lucas Valley-Marinwood
Sleepy Hollow
Fairfax
San Rafael
Ross
Kentfield
Bolinas
Stinson Beach
Alto
Tiburon
Muir Beach
Belvedere
Winters
Yolo
Davis
Allendale
Hartley
Dixon
Elmira
Vacaville
Solano
Fairfield
Green Valley
Suisun City
Vallejo
Benicia
Rodeo
Port Costa
Pinole
Tara Hills
El Sobrante
Kensington
Albany
Berkeley
Oakland
Alhambra Valley
Pleasant Hill
Lafayette
Moraga
Clyde
Vine Hill
Pacheco
Bay Point
Pittsburg
Concord
Clayton
Contra Costa Centre
North Gate
San Miguel
Alamo
Rio Vista
Isleton
Bethel Island
Oakley
Antioch
Knightsen
Brentwood
Discovery Bay
Byron
Sacramento
Rosemont
Rancho Cordova
Florin
Vineyard
Freeport
Clarksburg
Elk Grove
Wilton
Hood
Franklin
Courtland
Herald
Galt
Walnut Grove
Thornton
Collierville
Acampo
Lodi
San Joaquin
Lincoln Village
Country Club
August
Garden Acres
Kennedy
Taft Mosswood
French Camp

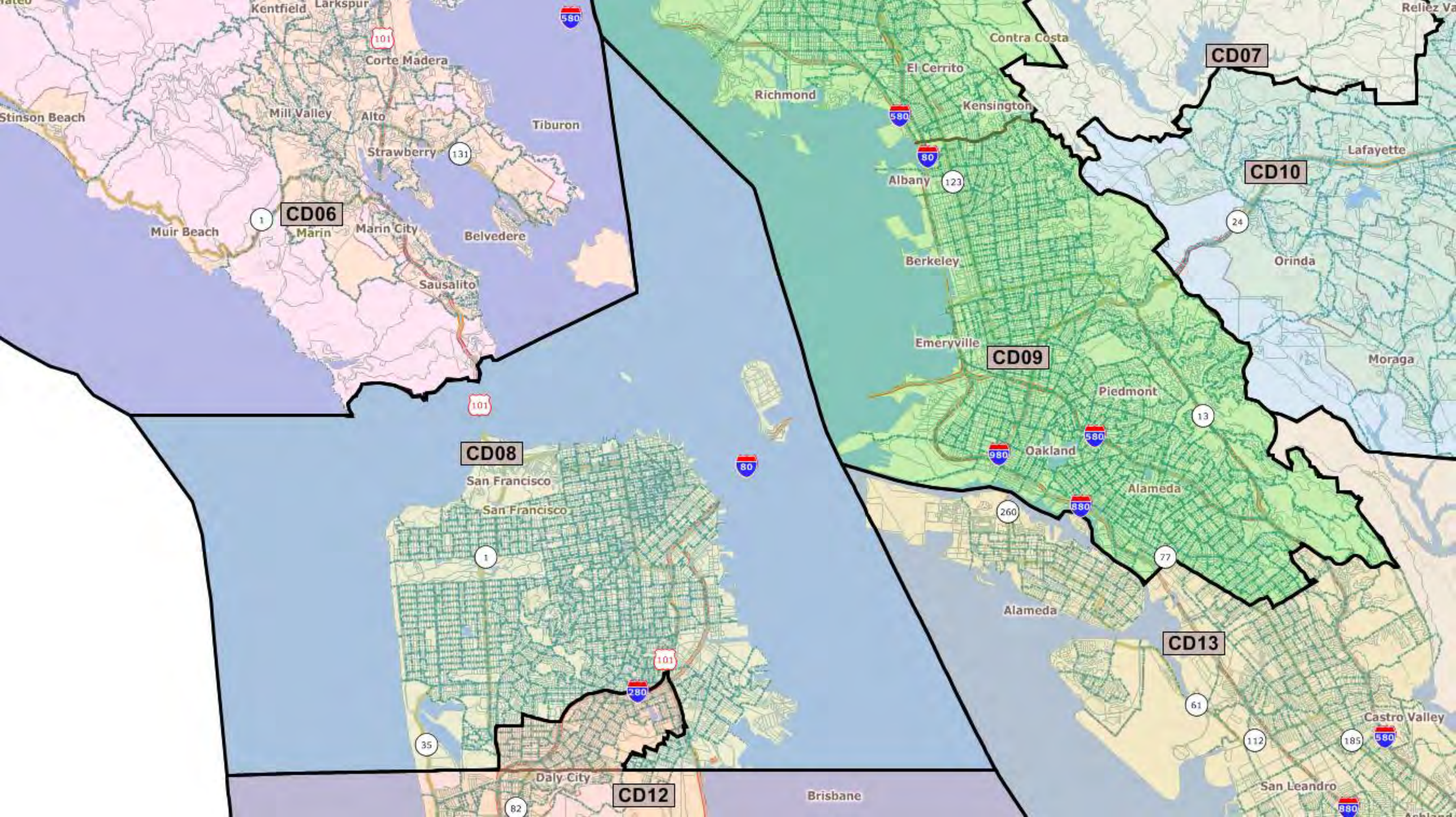
CD06
CD07
CD08
CD09
CD10
CD12
CD13
Kentfield
Larkspur
Corte Madera
Mill Valley
Alto
Stinson Beach
Tiburon
Strawberry
Muir Beach
Marin
Marin City
Belvedere
Sausalito
Contra Costa
El Cerrito
Richmond
Kensington
Albany
Berkeley
Emeryville
Lafayette
Orinda
Moraga
Piedmont
Oakland
Alameda
San Francisco
Daly City
Brisbane
Castro Valley
San Leandro

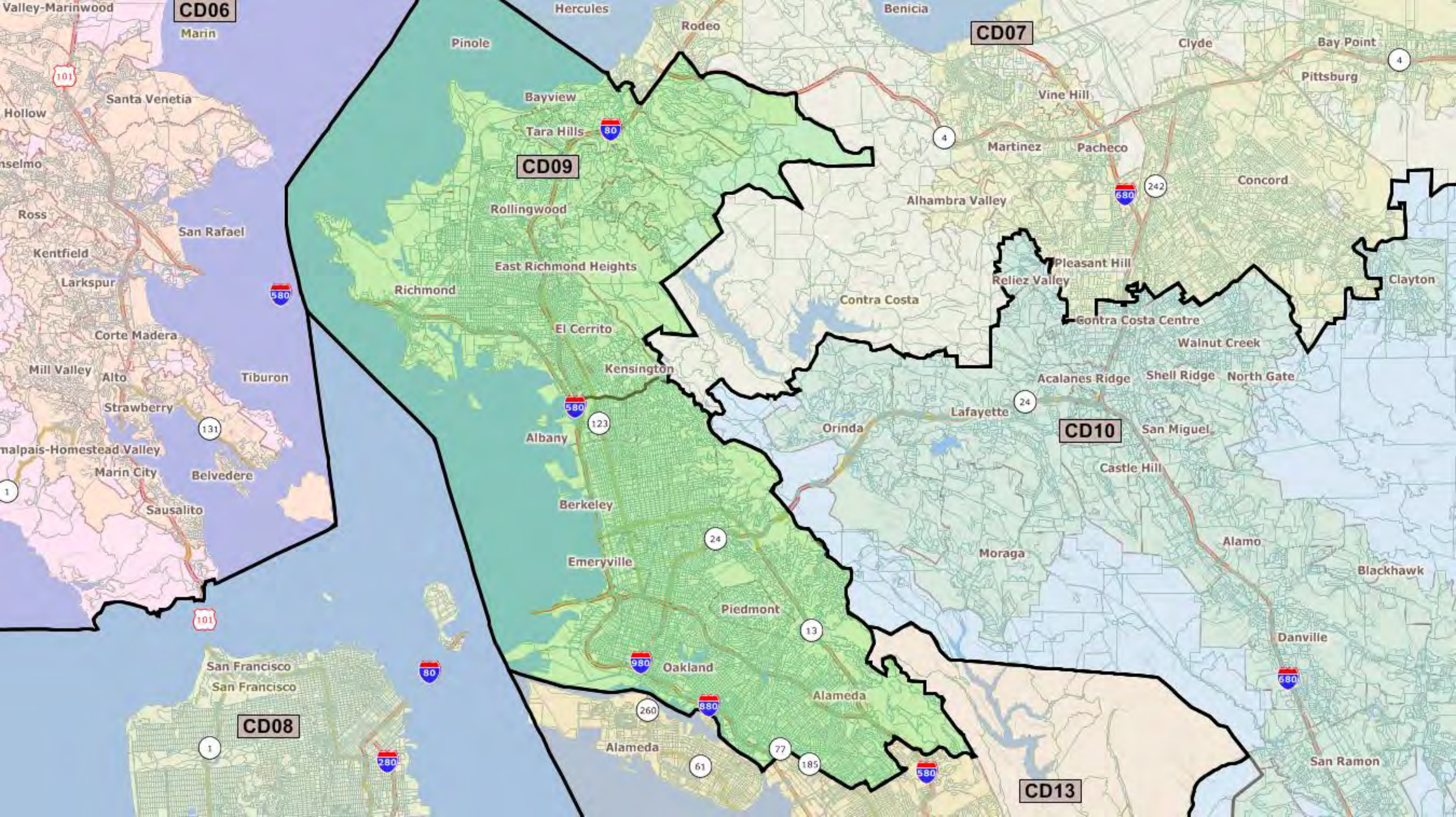
CD06
CD07
CD08
CD09
CD10
CD13
Valley-Marinwood
Marin
Hercules
Rodeo
Benicia
Pinole
Clyde
Bay Point
Pittsburg
Vine Hill
Bayview
Tara Hills
Martinez
Pacheco
Concord
Santa Venetia
Hollow
Alhambra Valley
Rollingwood
Ross
San Rafael
Kentfield
Larkspur
East Richmond Heights
Richmond
Pleasant Hill
Reliez Valley
Clayton
Contra Costa
Contra Costa Centre
El Cerrito
Walnut Creek
Corte Madera
Kensington
Mill Valley
Alto
Tiburon
Acalanes Ridge
Shell Ridge
North Gate
Strawberry
Lafayette
Albany
Orinda
San Miguel
Castle Hill
Marin City
Belvedere
Sausalito
Berkeley
Alamo
Moraga
Emeryville
Blackhawk
Piedmont
Danville
San Francisco
Oakland
Alameda
San Ramon
Alameda

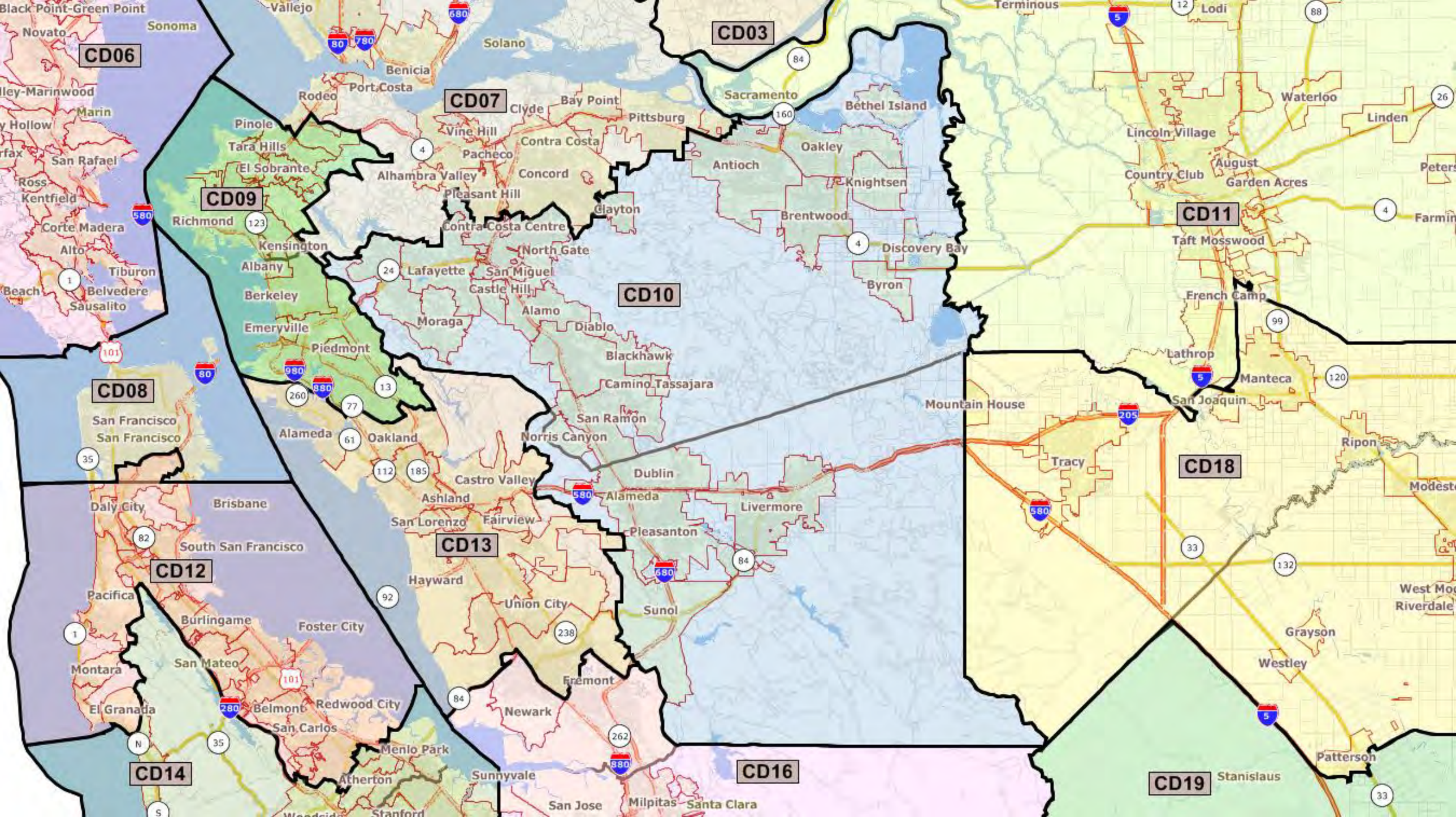
CD03
CD06
CD07
CD08
CD09
CD10
CD11
CD12
CD13
CD14
CD16
CD18
CD19
Black Point-Green Point
Novato
Sonoma
Vallejo
Solano
Benicia
Port Costa
Rodeo
Marin
San Rafael
Ross
Kentfield
Corte Madera
Alto
Tiburon
Belvedere
Sausalito
Pinole
Tara Hills
El Sobrante
Richmond
Kensington
Albany
Berkeley
Emeryville
Piedmont
Alameda
Oakland
Clyde
Bay Point
Pittsburg
Vine Hill
Contra Costa
Pacheco
Alhambra Valley
Concord
Pleasant Hill
Clayton
Contra Costa Centre
North Gate
Lafayette
San Miguel
Castle Hill
Alamo
Moraga
Diablo
Blackhawk
Camino Tassajara
San Ramon
Norris Canyon
Dublin
Castro Valley
Ashland
San Lorenzo
Fairview
Hayward
Union City
Sunol
Pleasanton
Livermore
Fremont
Newark
Sacramento
Bethel Island
Oakley
Antioch
Knightsen
Brentwood
Discovery Bay
Byron
Mountain House
Tracy
Terminous
Lodi
Waterloo
Linden
Lincoln Village
Country Club
August
Garden Acres
Taft Mosswood
French Camp
Lathrop
Manteca
San Joaquin
Ripon
Modesto
West Modesto
Riverdale
Grayson
Westley
Patterson
Stanislaus
San Francisco
Daly City
Brisbane
South San Francisco
Pacifica
Burlingame
Foster City
Montara
San Mateo
El Granada
Belmont
Redwood City
San Carlos
Menlo Park
Atherton
Sunnyvale
San Jose
Milpitas
Santa Clara
Woodside
Stanford

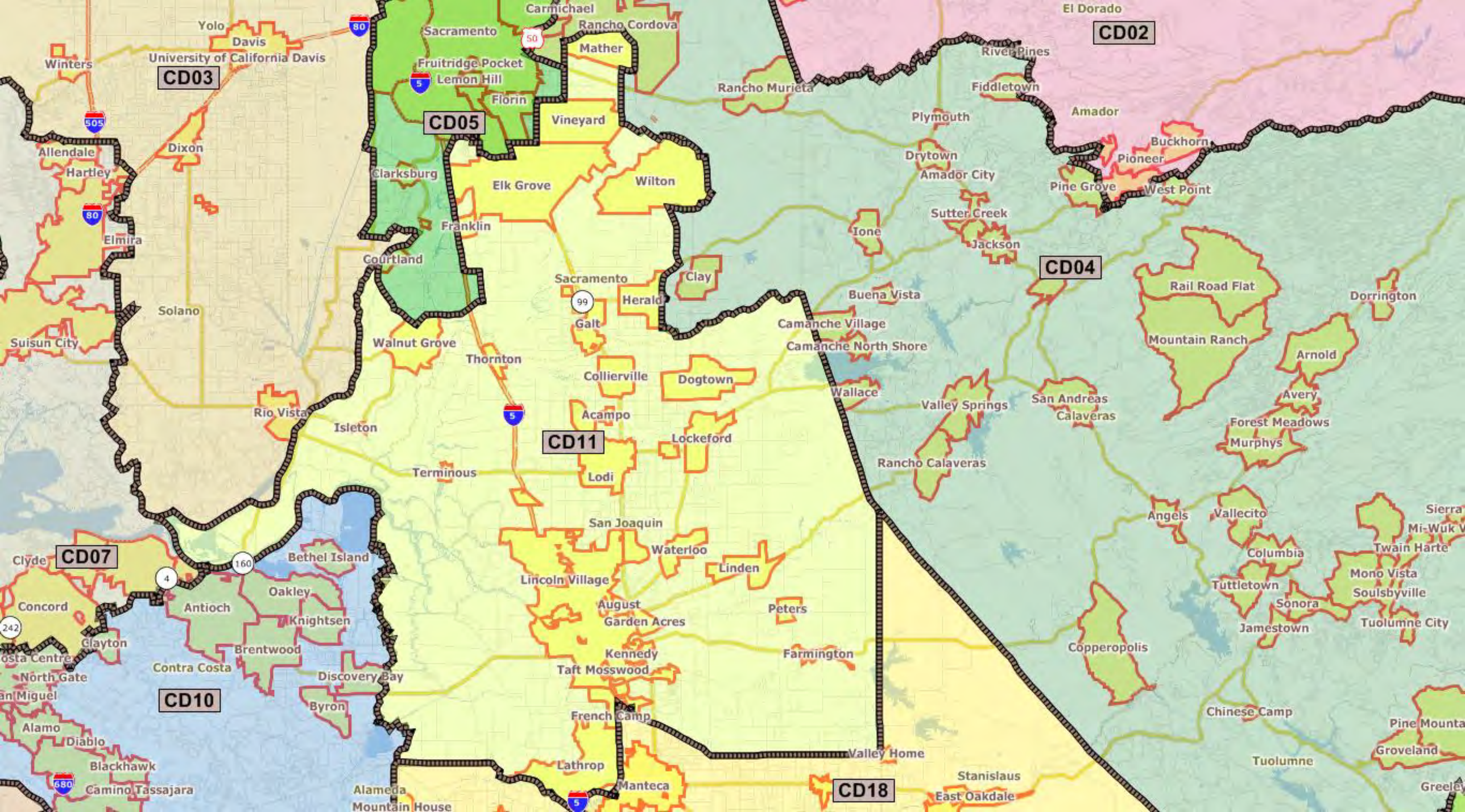
CD02
CD03
CD04
CD05
CD07
CD10
CD11
CD18
Yolo
Davis
University of California Davis
Winters
Sacramento
Carmichael
Rancho Cordova
Mather
Fruitridge Pocket
Lemon Hill
Florin
Vineyard
Rancho Murieta
El Dorado
River Pines
Fiddletown
Amador
Plymouth
Drytown
Amador City
Buckhorn
Pioneer
Pine Grove
West Point
Sutter Creek
Jackson
Ione
Allendale
Hartley
Dixon
Clarksburg
Elk Grove
Wilton
Elmira
Franklin
Courtland
Solano
Suisun City
Sacramento
Herald
Clay
Galt
Buena Vista
Camanche Village
Camanche North Shore
Rail Road Flat
Dorrington
Mountain Ranch
Arnold
Walnut Grove
Thornton
Collierville
Dogtown
Wallace
Valley Springs
San Andreas
Calaveras
Avery
Forest Meadows
Murphys
Rio Vista
Isleton
Acampo
Lockeford
Rancho Calaveras
Terminous
Lodi
Angels
Vallecito
Sierra
Mi-Wuk V
Twain Harte
Columbia
Mono Vista
Soulsbyville
Tuttletown
Sonora
Tuolumne City
Jamestown
Copperopolis
Clyde
Bethel Island
San Joaquin
Waterloo
Linden
Lincoln Village
Oakley
Concord
Antioch
Knightsen
August
Garden Acres
Peters
Clayton
Brentwood
Kennedy
Farmington
Contra Costa
Taft Mosswood
North Gate
Discovery Bay
Byron
Chinese Camp
Alamo
Diablo
French Camp
Pine Mounta
Groveland
Blackhawk
Valley Home
Lathrop
Tuolumne
Camino Tassajara
Manteca
Stanislaus
Alameda
East Oakdale
Mountain House
Greeley

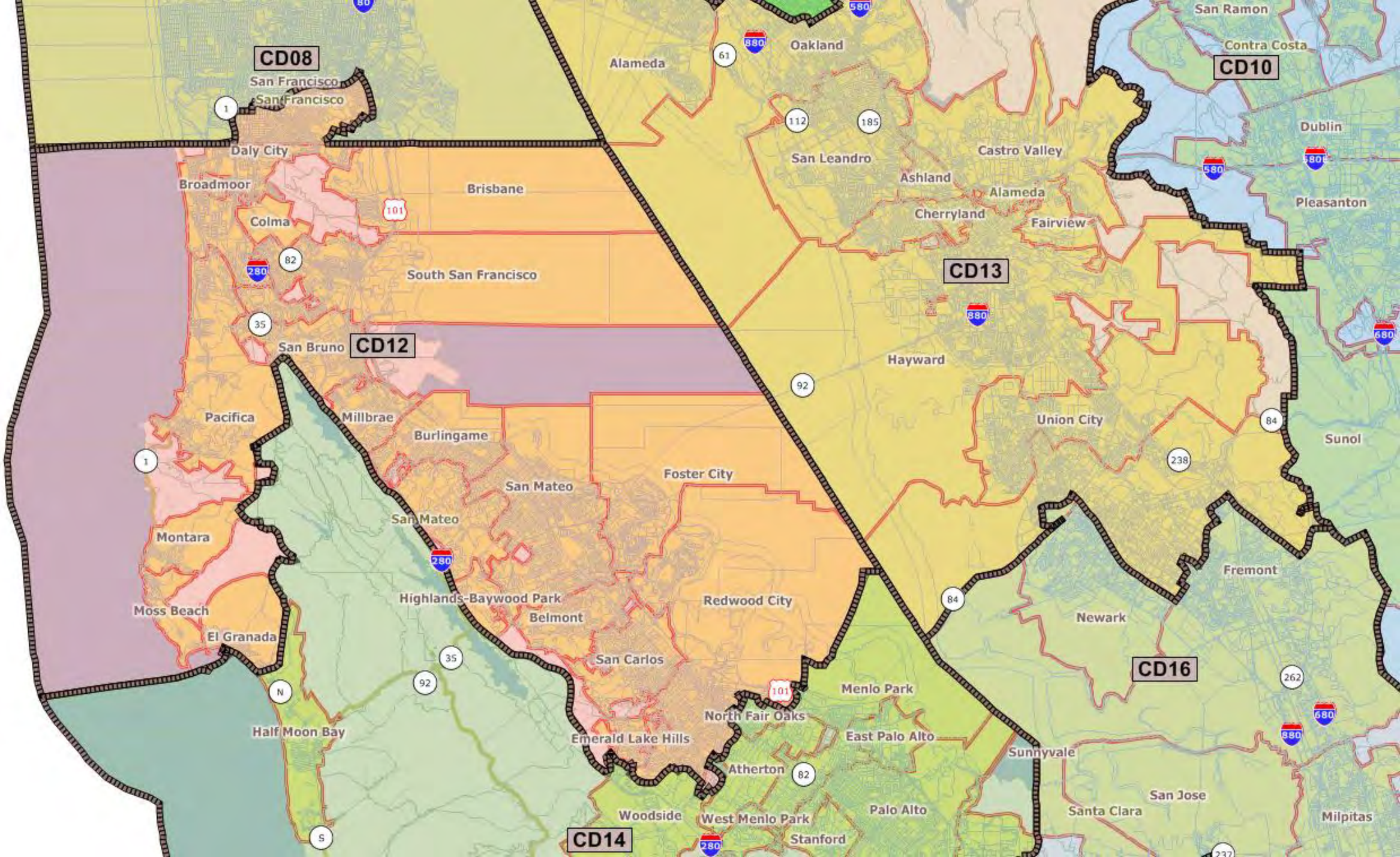
CD08
San Francisco
Daly City
Broadmoor
Colma
Brisbane
South San Francisco
San Bruno
CD12
Pacifica
Millbrae
Burlingame
Montara
Moss Beach
El Granada
Half Moon Bay
San Mateo
Foster City
Highlands-Baywood Park
Belmont
Redwood City
San Carlos
Emerald Lake Hills
North Fair Oaks
Menlo Park
East Palo Alto
Atherton
Woodside
West Menlo Park
Stanford
Palo Alto
CD14
Alameda
Oakland
San Leandro
Ashland
Castro Valley
Cherryland
Fairview
CD13
Hayward
Union City
Newark
Fremont
CD16
Sunnyvale
Santa Clara
San Jose
Milpitas
Sunol
Pleasanton
Dublin
San Ramon
Contra Costa
CD10

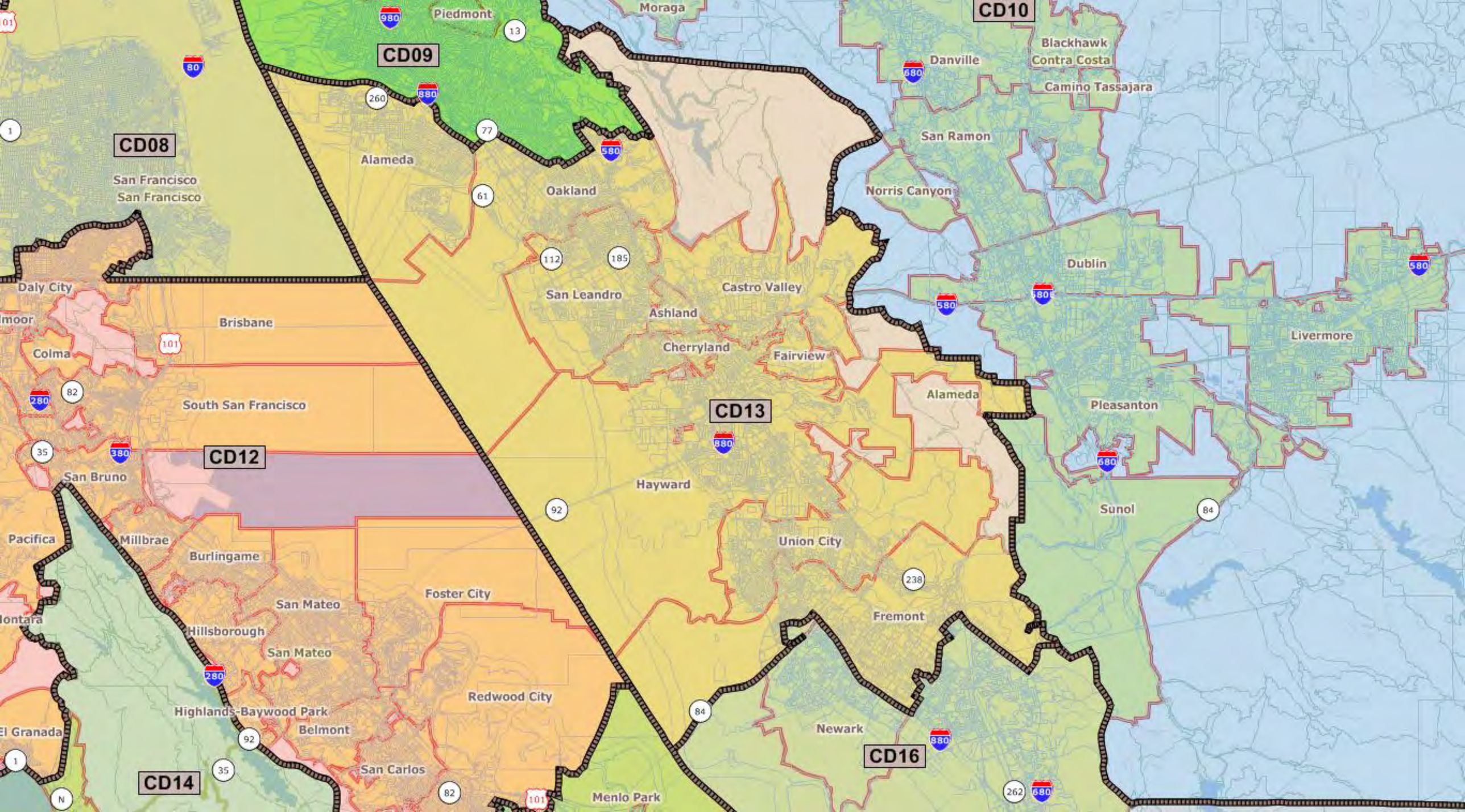
CD09
CD10
CD08
CD12
CD13
CD14
CD16
Piedmont
Moraga
Danville
Blackhawk
Contra Costa
Camino Tassajara
San Ramon
Norris Canyon
Alameda
Oakland
San Francisco
San Francisco
Daly City
Brisbane
Colma
South San Francisco
San Leandro
Castro Valley
Ashland
Cherryland
Fairview
Dublin
Livermore
Pleasanton
Sunol
Alameda
Hayward
Union City
Fremont
Newark
San Bruno
Pacifica
Millbrae
Burlingame
Foster City
San Mateo
Hillsborough
San Mateo
Redwood City
Highlands-Baywood Park
Belmont
San Carlos
Menlo Park
El Granada

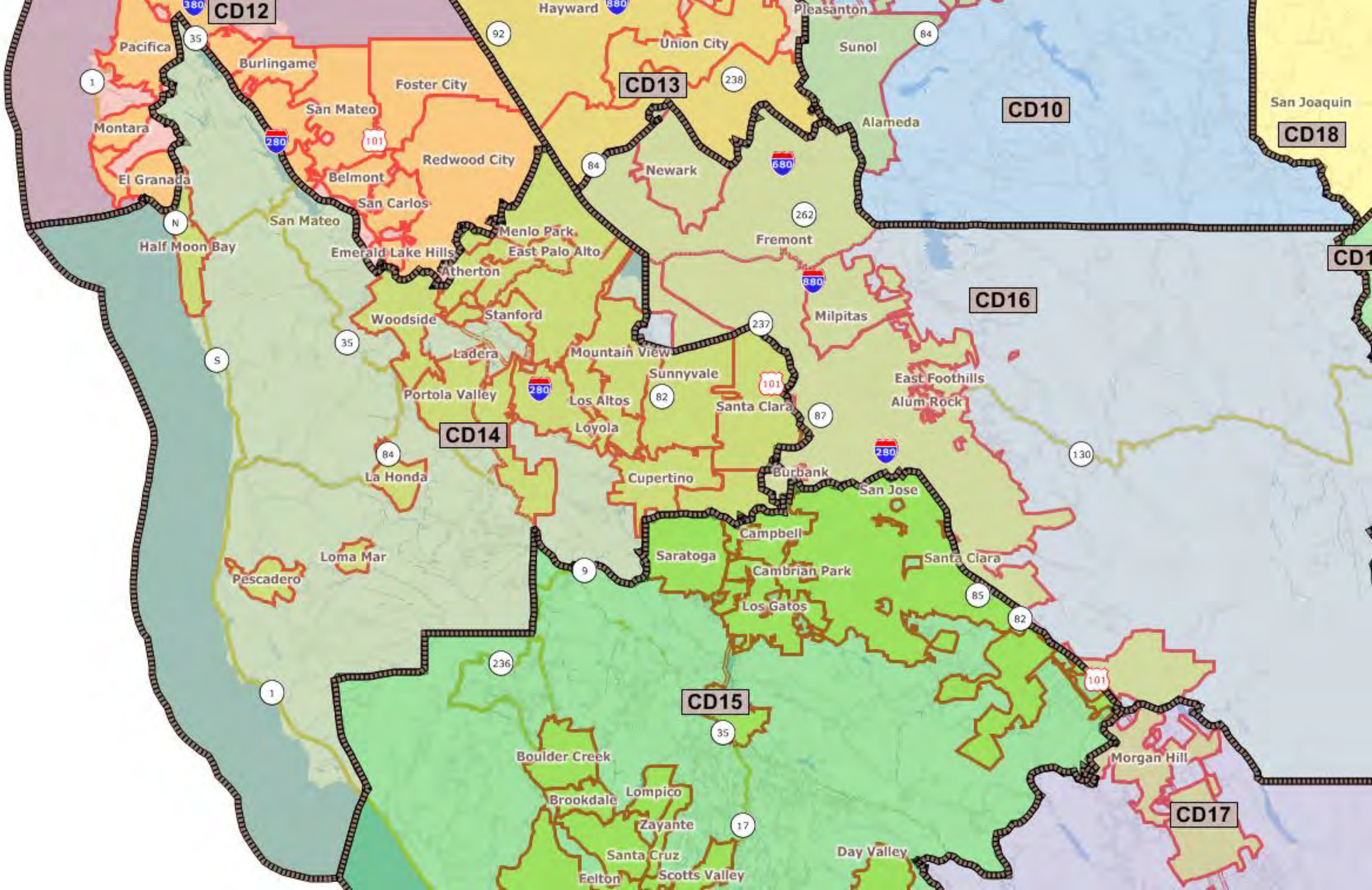
CD12
CD13
CD10
CD18
CD16
CD14
CD15
CD17
Pacifica
Montara
El Granada
Half Moon Bay
Burlingame
San Mateo
Foster City
Belmont
San Carlos
Redwood City
Hayward
Union City
Pleasanton
Sunol
Alameda
Newark
Fremont
Milpitas
San Joaquin
Menlo Park
East Palo Alto
Emerald Lake Hills
Atherton
Woodside
Stanford
Ladera
Portola Valley
Mountain View
Sunnyvale
Los Altos
Loyola
Santa Clara
East Foothills
Alum Rock
Burbank
San Jose
Cupertino
La Honda
Loma Mar
Pescadero
Saratoga
Campbell
Cambrian Park
Los Gatos
Santa Clara
Morgan Hill
Boulder Creek
Brookdale
Lompico
Zayante
Santa Cruz
Felton
Scotts Valley
Day Valley

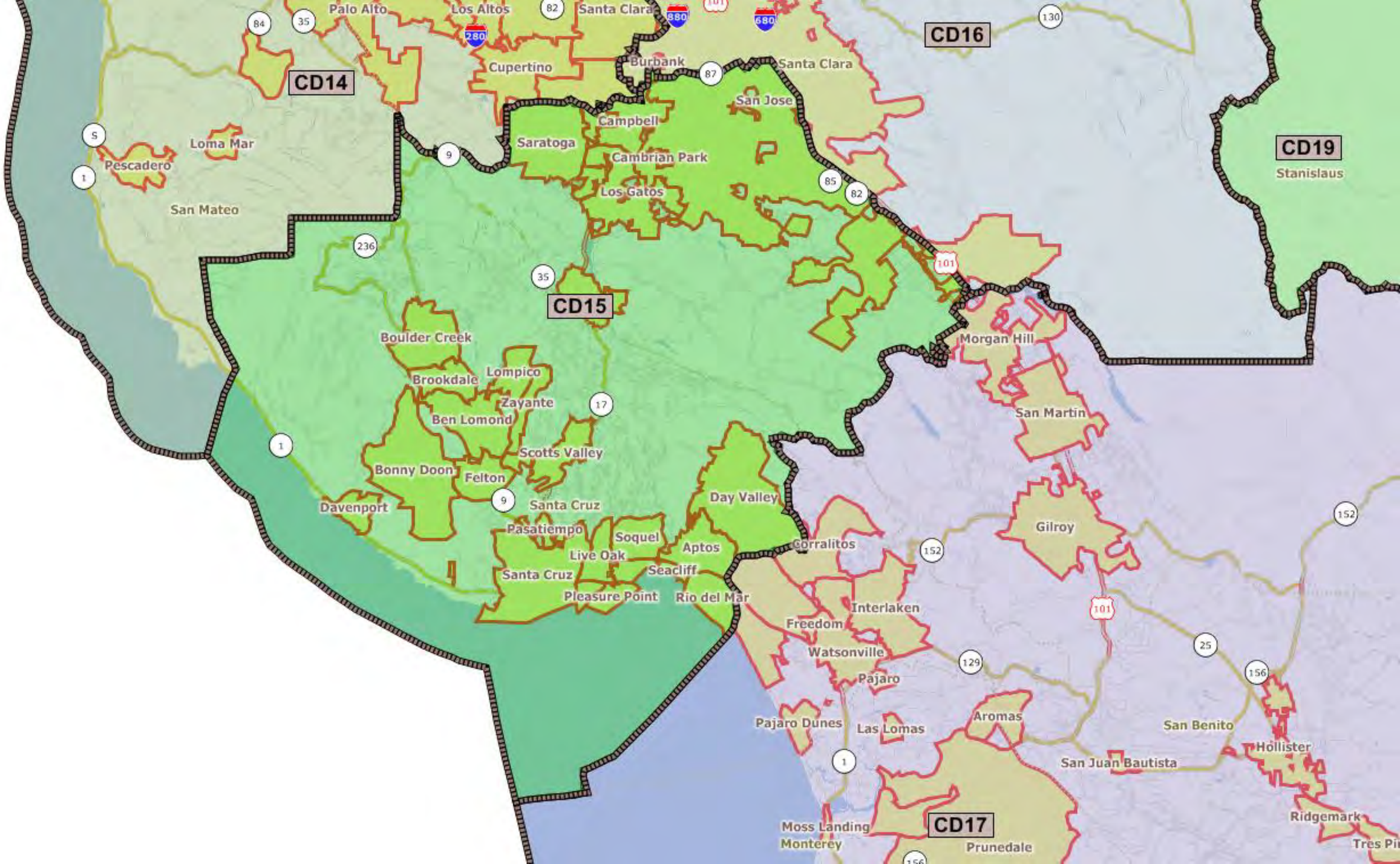
CD14
CD15
CD16
CD17
CD19
Palo Alto
Los Altos
Santa Clara
Cupertino
Burbank
Santa Clara
San Jose
Campbell
Saratoga
Cambrian Park
Los Gatos
Loma Mar
Pescadero
San Mateo
Stanislaus
Boulder Creek
Brookdale
Lompico
Zayante
Ben Lomond
Scotts Valley
Bonny Doon
Felton
Davenport
Santa Cruz
Pasatiempo
Soquel
Live Oak
Aptos
Santa Cruz
Seacliff
Pleasure Point
Rio del Mar
Day Valley
Morgan Hill
San Martin
Gilroy
Corralitos
Interlaken
Freedom
Watsonville
Pajaro
Pajaro Dunes
Las Lomas
Aromas
San Benito
Hollister
San Juan Bautista
Ridgemark
Moss Landing
Monterey
Prunedale

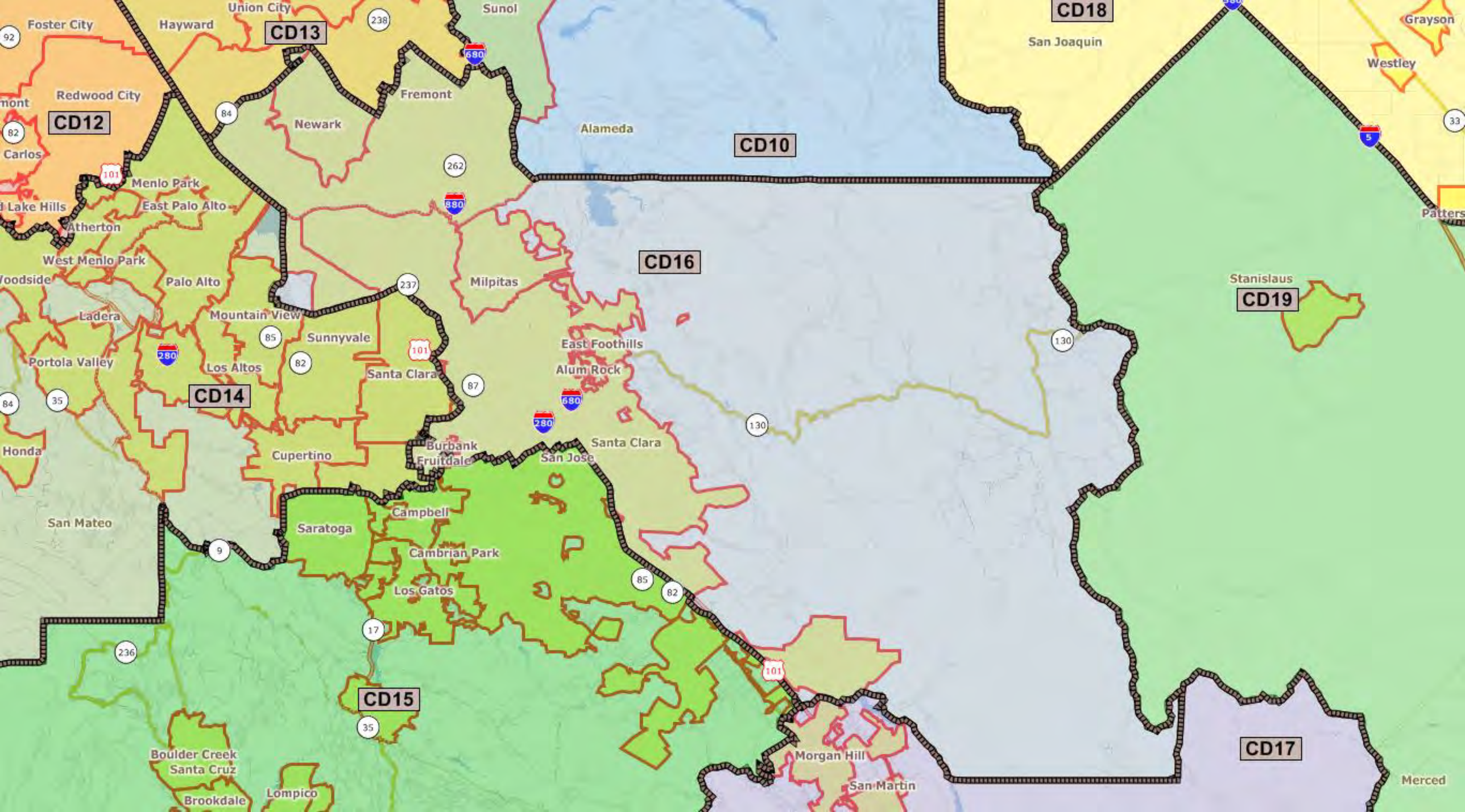
CD13
CD12
CD10
CD18
CD16
CD19
CD14
CD15
CD17
Foster City
Hayward
Union City
Sunol
San Joaquin
Grayson
Westley
Redwood City
Fremont
Newark
Alameda
Carlos
Menlo Park
East Palo Alto
Atherton
West Menlo Park
Palo Alto
Milpitas
Stanislaus
Ladera
Mountain View
Sunnyvale
East Foothills
Portola Valley
Los Altos
Santa Clara
Alum Rock
Honda
Cupertino
Burbank
Fruitdale
San Jose
Santa Clara
San Mateo
Campbell
Saratoga
Cambrian Park
Los Gatos
Morgan Hill
San Martin
Merced
Boulder Creek
Santa Cruz
Brookdale
Lompico

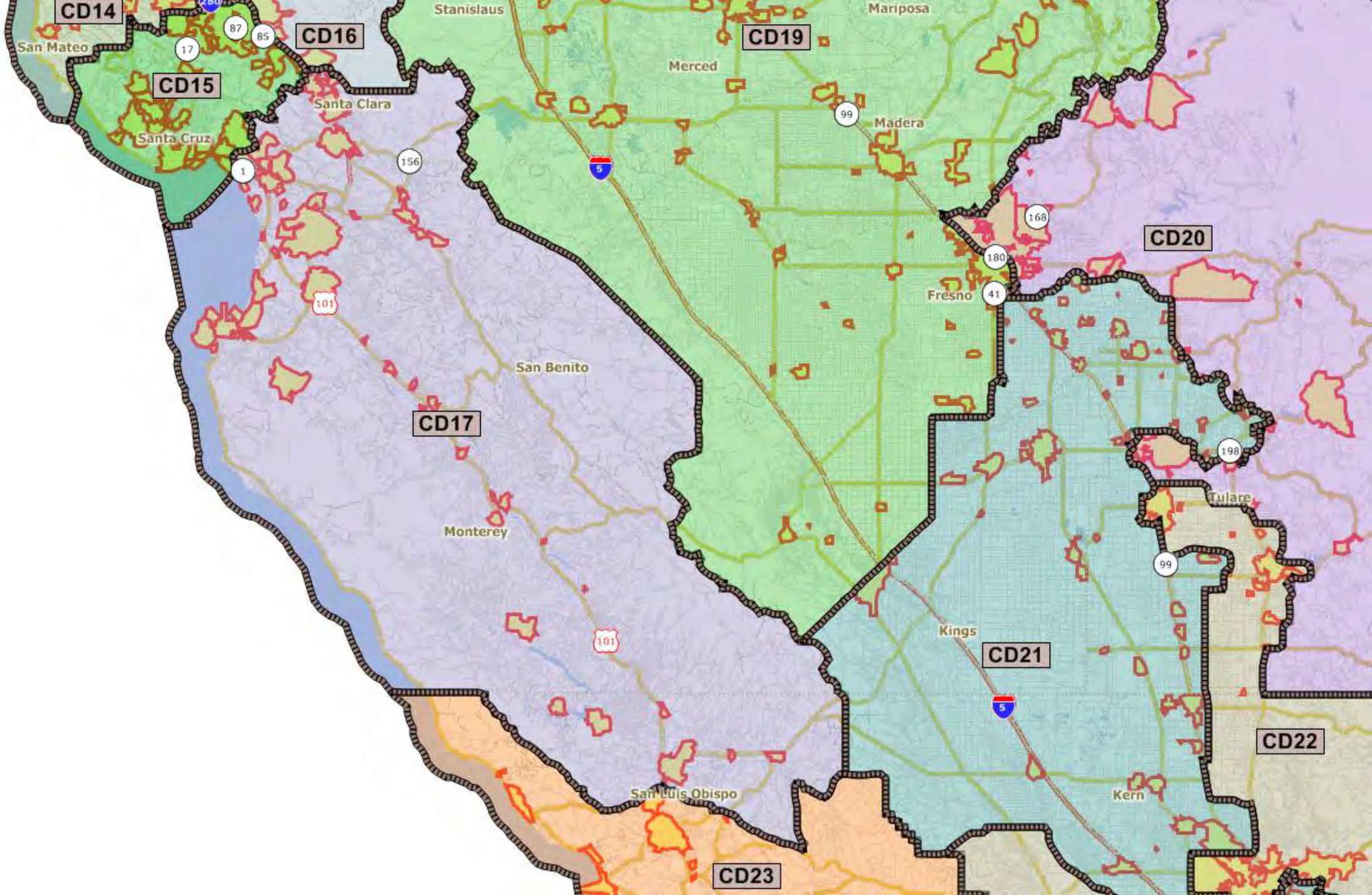
CD14
CD15
CD16
CD17
CD19
CD20
CD21
CD22
CD23
San Mateo
Santa Clara
Santa Cruz
Stanislaus
Merced
Mariposa
Madera
Fresno
San Benito
Monterey
Kings
Tulare
Kern
San Luis Obispo
280
87
85
17
1
156
5
99
168
180
41
101
198

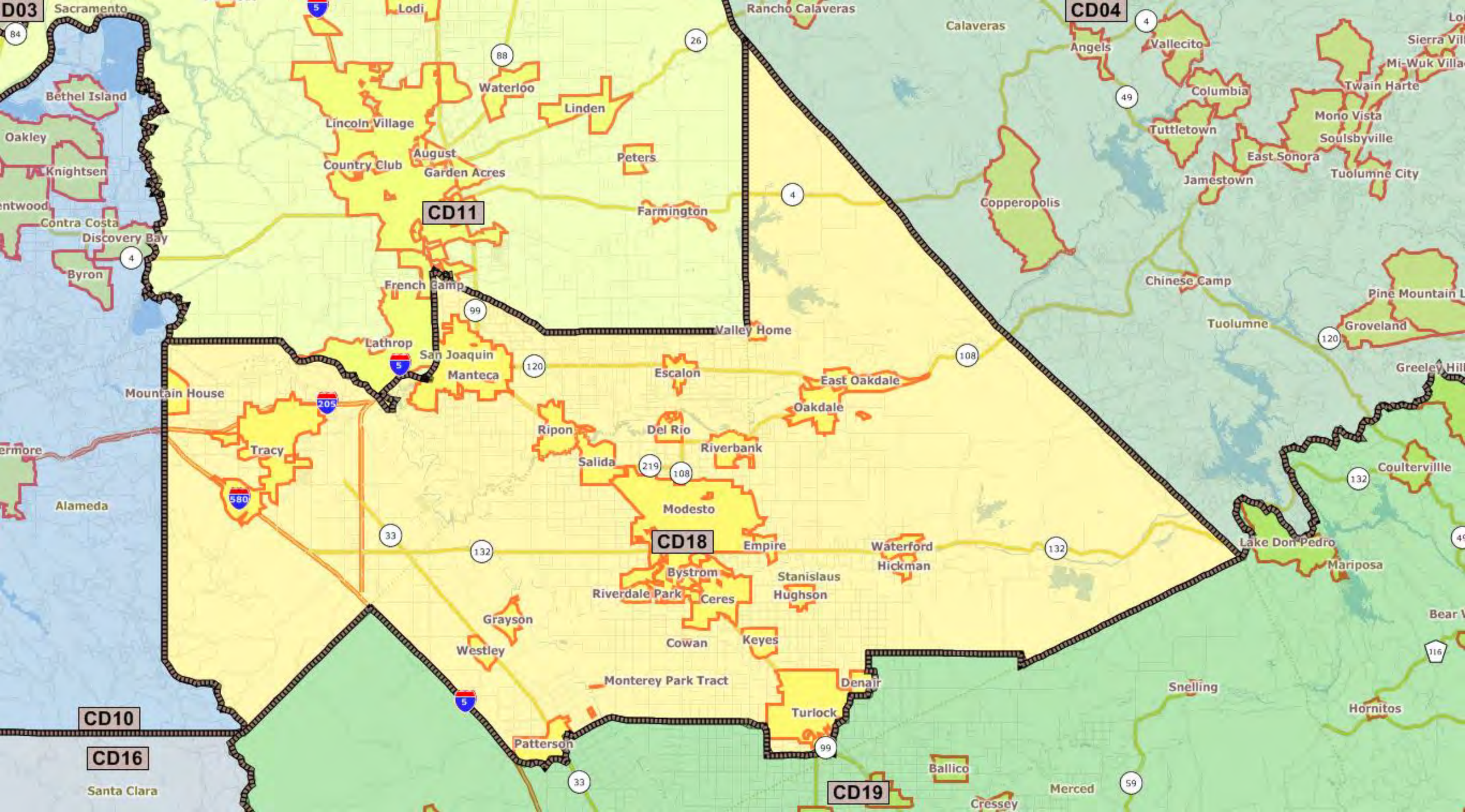
CD03
CD04
CD11
CD18
CD19
CD10
CD16
Sacramento
Lodi
Rancho Calaveras
Calaveras
Angels
Vallecito
Columbia
Twain Harte
Mi-Wuk Villa
Sierra Vil
Bethel Island
Oakley
Knightsen
Contra Costa
Discovery Bay
Byron
Waterloo
Linden
Lincoln Village
August
Country Club
Garden Acres
Peters
Farmington
Tuttletown
Mono Vista
Soulsbyville
East Sonora
Jamestown
Tuolumne City
Copperopolis
Chinese Camp
Pine Mountain L
Tuolumne
Groveland
Greeley Hill
French Camp
Valley Home
Lathrop
San Joaquin
Manteca
Escalon
East Oakdale
Oakdale
Mountain House
Ripon
Del Rio
Riverbank
Salida
Tracy
Coulterville
Alameda
Modesto
Empire
Waterford
Hickman
Lake Don Pedro
Mariposa
Bystrom
Stanislaus
Riverdale Park
Ceres
Hughson
Grayson
Westley
Cowan
Keyes
Bear
Monterey Park Tract
Denair
Turlock
Snelling
Hornitos
Patterson
Ballico
Merced
Cressey
Santa Clara

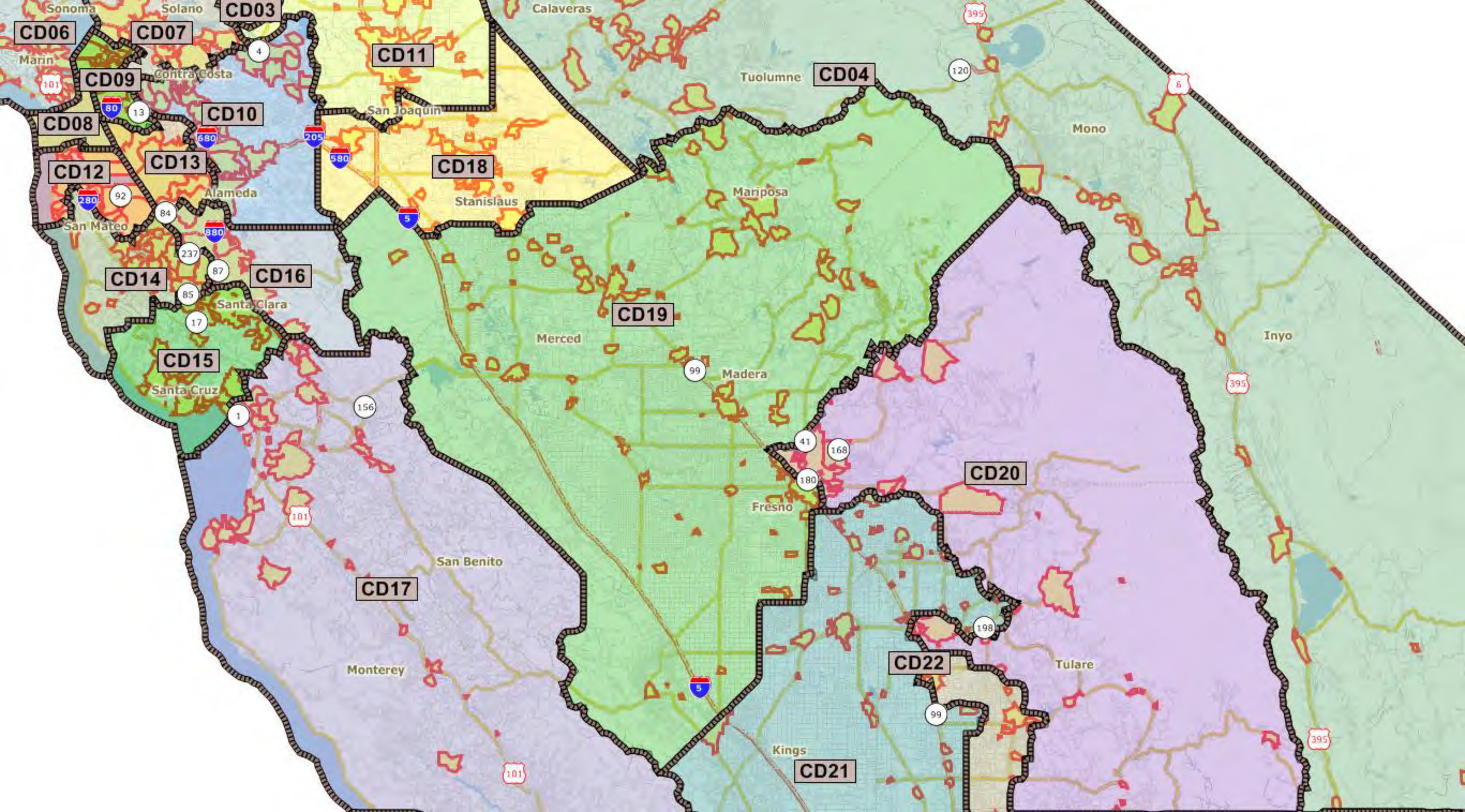
CD03
CD04
CD06
CD07
CD08
CD09
CD10
CD11
CD12
CD13
CD14
CD15
CD16
CD17
CD18
CD19
CD20
CD21
CD22
Sonoma
Solano
Marin
Contra Costa
Calaveras
Tuolumne
Mono
San Joaquin
Stanislaus
Alameda
San Mateo
Santa Clara
Santa Cruz
Mariposa
Merced
Madera
Fresno
Inyo
San Benito
Monterey
Kings
Tulare

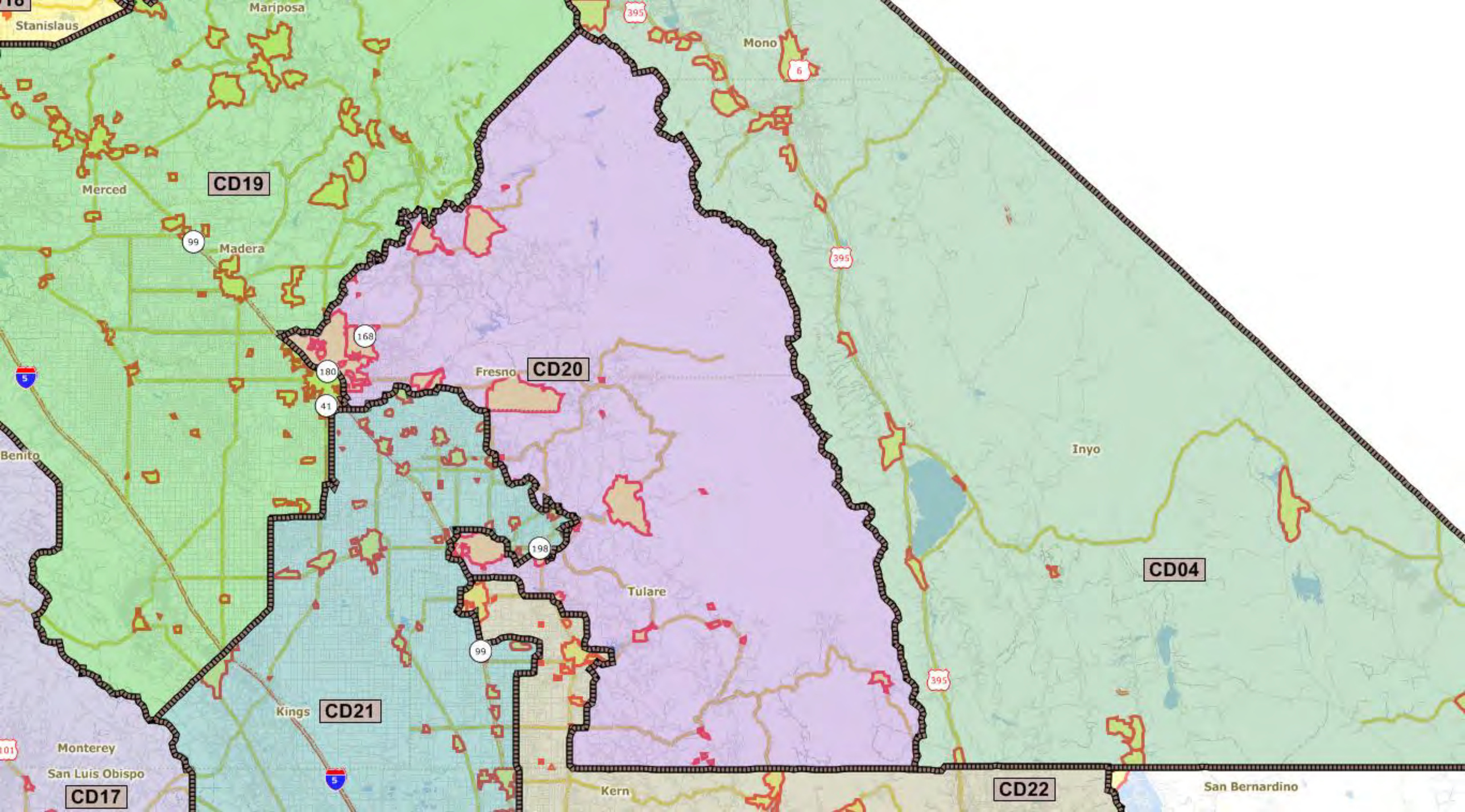
Stanislaus
Mariposa
Mono
CD19
Merced
Madera
CD20
Fresno
Inyo
CD04
Benito
Tulare
Kings
CD21
Monterey
San Luis Obispo
CD17
Kern
CD22
San Bernardino
395
6
99
168
180
41
198
5
101

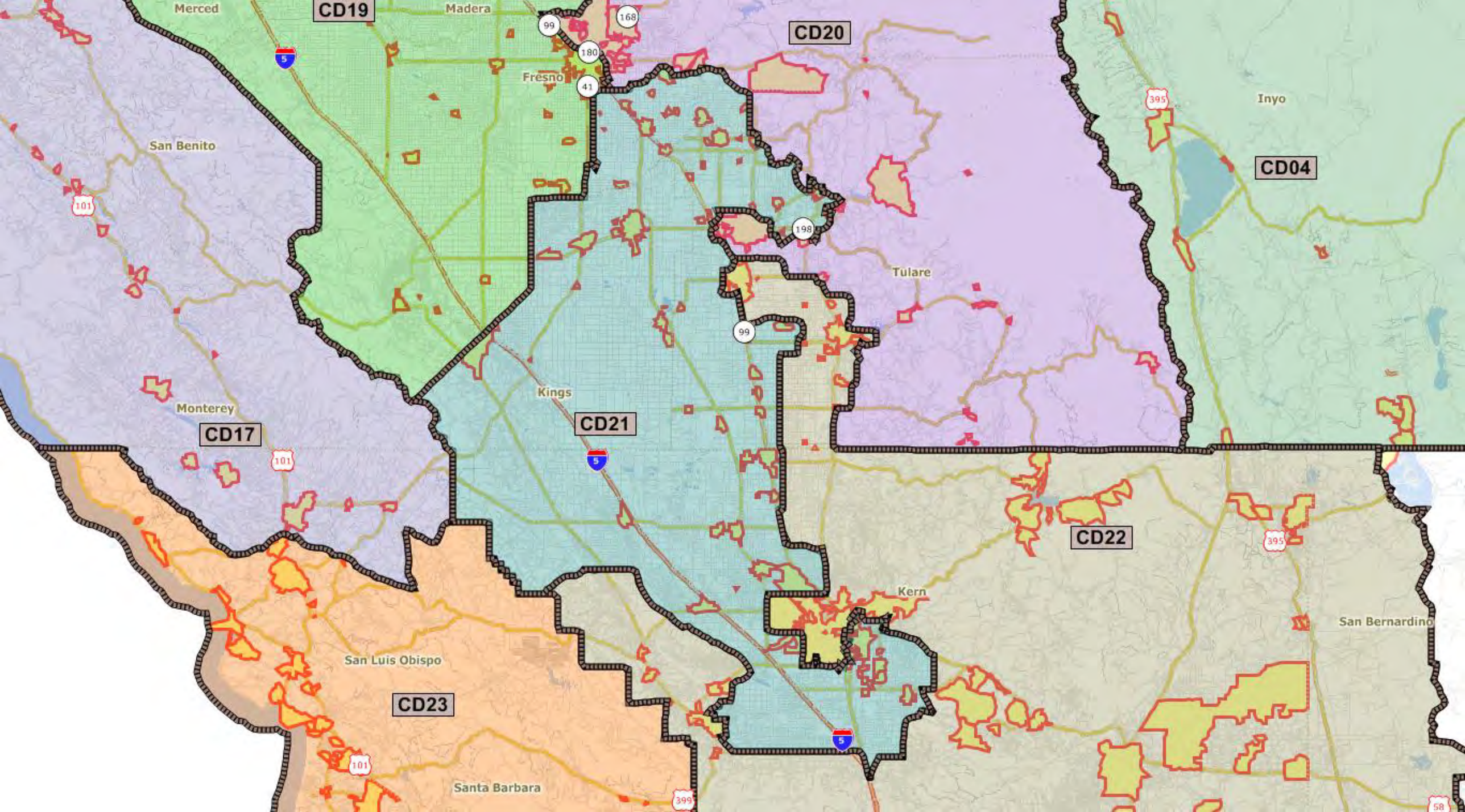
CD19
Merced
Madera
CD20
Fresno
Inyo
CD04
San Benito
Tulare
Kings
CD21
Monterey
CD17
CD22
Kern
San Bernardino
San Luis Obispo
CD23
Santa Barbara

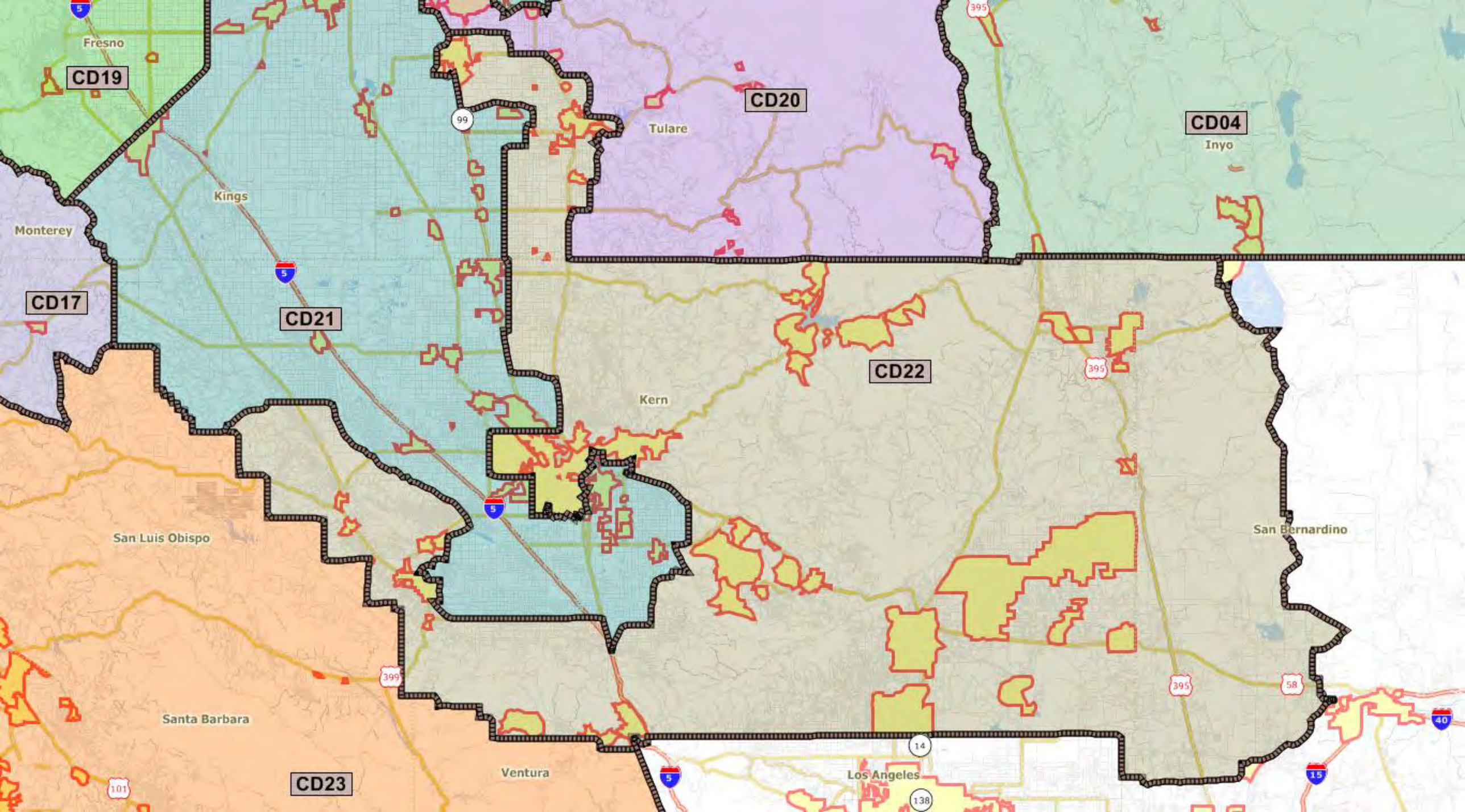
CD19
Fresno
CD20
Tulare
CD04
Inyo
Kings
Monterey
CD17
CD21
CD22
Kern
San Luis Obispo
San Bernardino
Santa Barbara
CD23
Ventura
Los Angeles
5
99
395
399
58
14
138
15
40
101

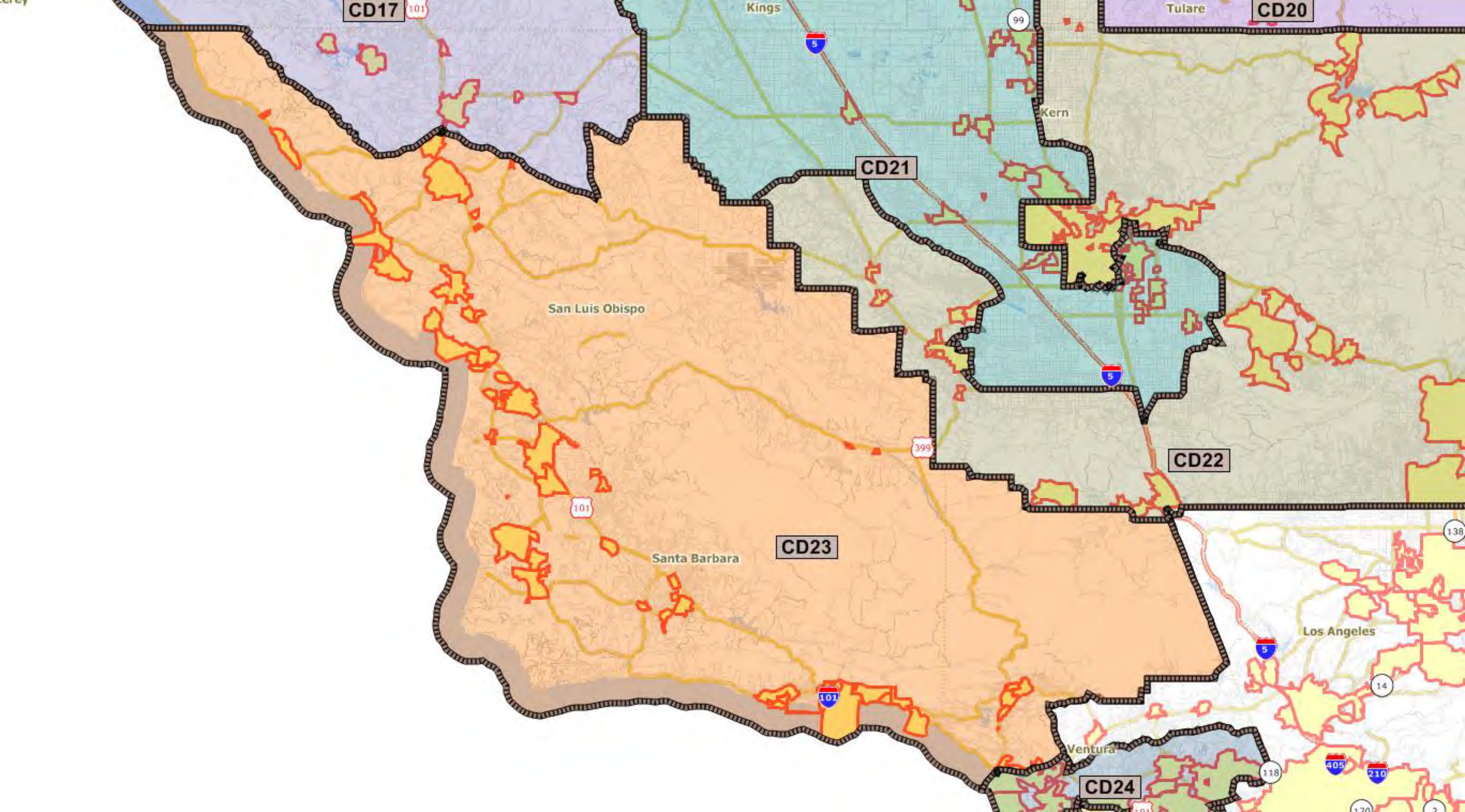
CD17
Kings
Tulare
CD20
Kern
CD21
San Luis Obispo
CD22
CD23
Santa Barbara
Los Angeles
Ventura
CD24

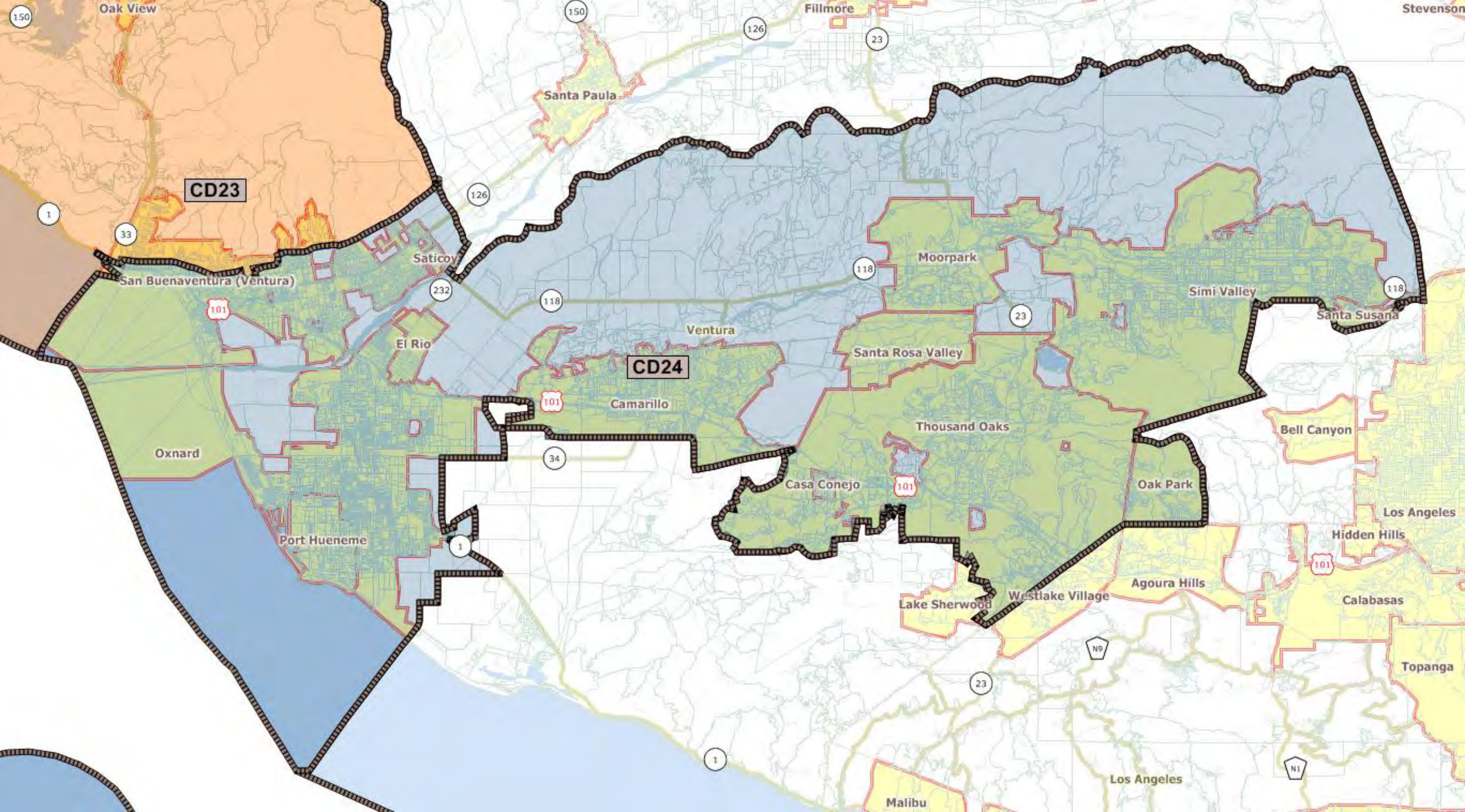
CD23
CD24
Oak View
Fillmore
Stevenson
Santa Paula
Saticoy
San Buenaventura (Ventura)
El Rio
Ventura
Moorpark
Simi Valley
Santa Susana
Santa Rosa Valley
Camarillo
Thousand Oaks
Bell Canyon
Oxnard
Casa Conejo
Oak Park
Los Angeles
Hidden Hills
Port Hueneme
Agoura Hills
Calabasas
Lake Sherwood
Westlake Village
Topanga
Malibu
Los Angeles

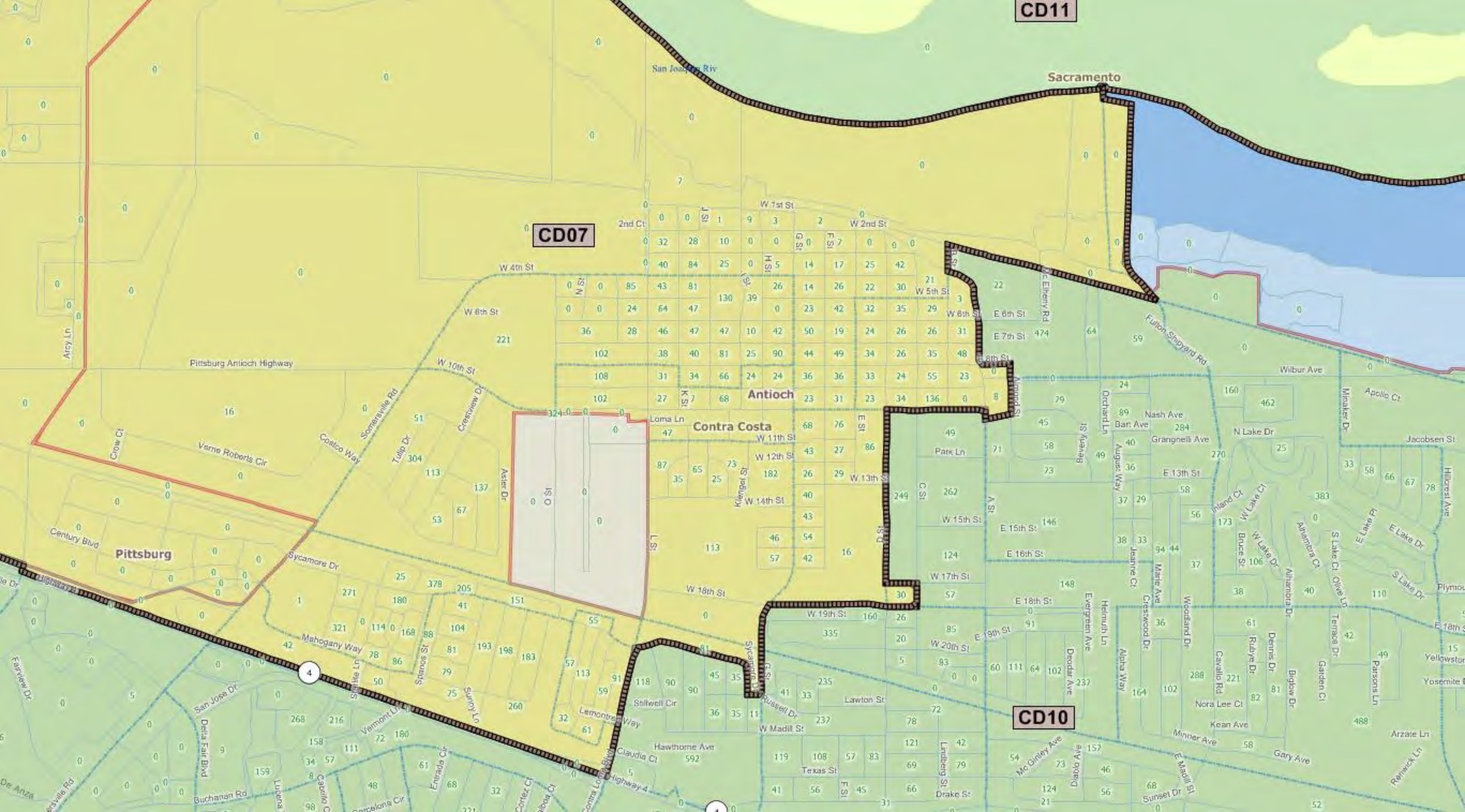
CD11
Sacramento
CD07
Antioch
Contra Costa
Pittsburg
CD10
Pittsburg Antioch Highway
W 1st St
W 2nd St
W 4th St
W 5th St
W 6th St
W 10th St
W 11th St
W 12th St
W 13th St
W 14th St
W 15th St
W 17th St
W 18th St
W 19th St
W 20th St
E 6th St
E 7th St
E 13th St
E 15th St
E 16th St
E 18th St
E 19th St
Loma Ln
Park Ln
Nash Ave
Grangnelli Ave
N Lake Dr
Wilbur Ave
Jacobsen St
Fulton Shipyard Rd
Arcy Ln
Crow Ct
Verne Roberts Cir
Costco Way
Somersville Rd
Tulip Dr
Creekview Dr
Aster Dr
Century Blvd
Sycamore Dr
Mahogany Way
Sycamore Ln
Scamos St
Sunny Ln
Vermont Ln
San Jose Dr
Delta Fair Blvd
Buchanan Rd
Fairview Dr
De Anza
Lucena
Cabrillo Ct
Barcelona Cir
Entrada Cir
Cortez Ct
Boboa Ct
Contra Loma Blvd
Highway 4
Claudia Ct
Hawthorne Ave
Stillwell Cir
Lemontree Way
Russell Dr
W Madill St
Lawton St
Texas St
Drake St
Lindberg St
Diablo Ave
Mc Ginley Ave
E Madill St
Sunset Dr
Minner Ave
Kean Ave
Nora Lee Ct
Gary Ave
Arzate Ln
Reinwick Ln
Parsons Ln
Yellowstone
Yosemite
Plymouth
E Lake Dr
S Lake Dr
Hillcrest Ave
Apollo Ct
Minaker Dr
Garden Ct
Biglow Dr
Dennis Dr
Rubye Dr
Cavallo Rd
Terrace Dr
Olive Ln
Alhambra Ct
Alhambra Dr
Bruce St
W Lake Ct
W Lake Dr
Inland Ct
Jeanine Ct
Marie Ave
Woodland Dr
Crestwood Dr
Alpha Way
Helmuth Ln
Evergreen Ave
Deodar Ave
Augusta Way
Beverly St
Orchard Ln
Bart Ave
Ellery Rd
Alameda St
Klenger St
Stillwell Dr
Lawton St
Pittsburg Antioch Highway

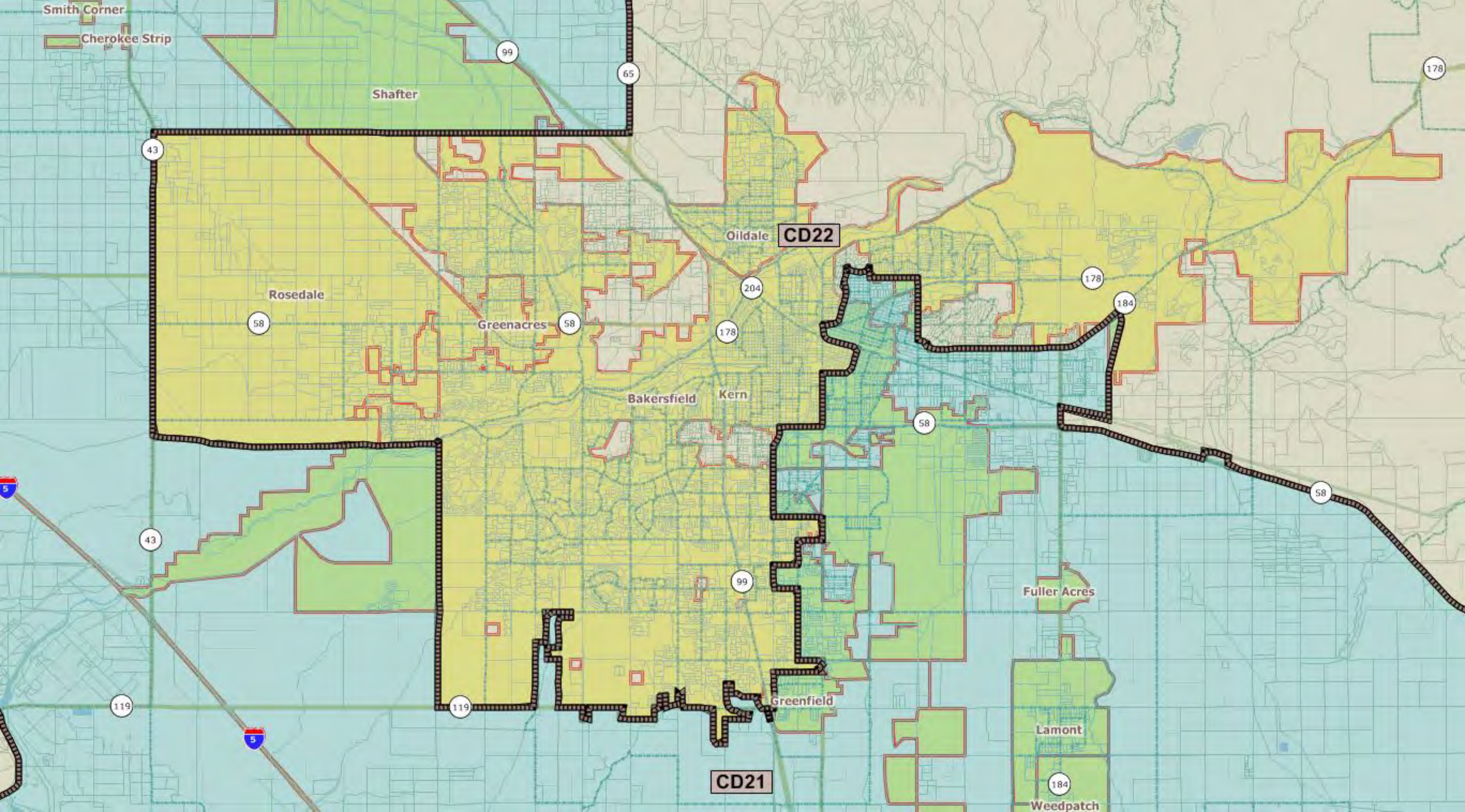
Smith Corner
Cherokee Strip
Shafter
Rosedale
Greenacres
Oildale
CD22
Bakersfield
Kern
Fuller Acres
Greenfield
Lamont
Weedpatch
CD21
99
65
43
58
204
178
184
119
5

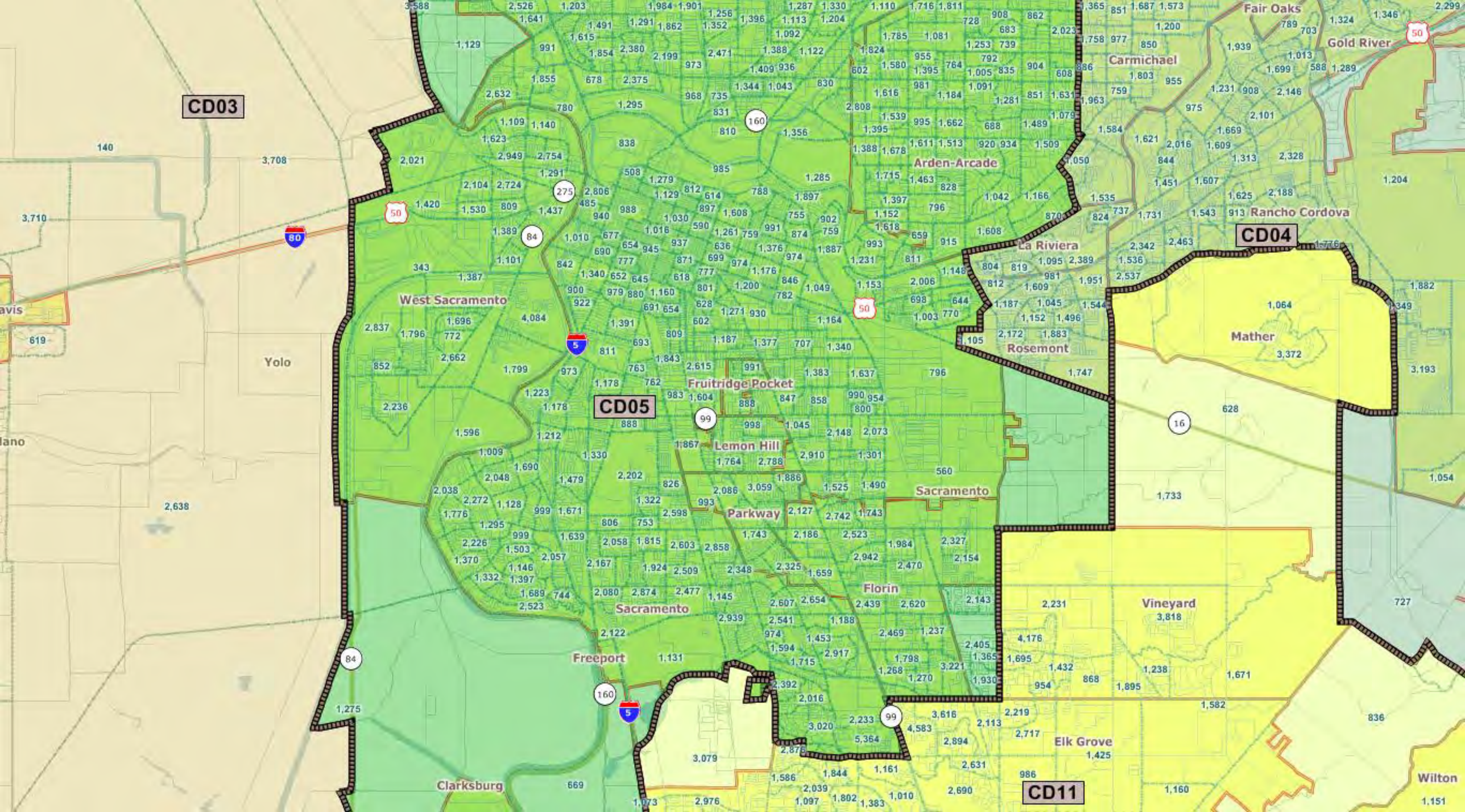
CD03
CD04
CD05
CD11
Yolo
West Sacramento
Arden-Arcade
Carmichael
Fair Oaks
Gold River
Rancho Cordova
La Riviera
Rosemont
Mather
Fruitridge Pocket
Lemon Hill
Parkway
Sacramento
Florin
Vineyard
Elk Grove
Freeport
Clarksburg
Wilton

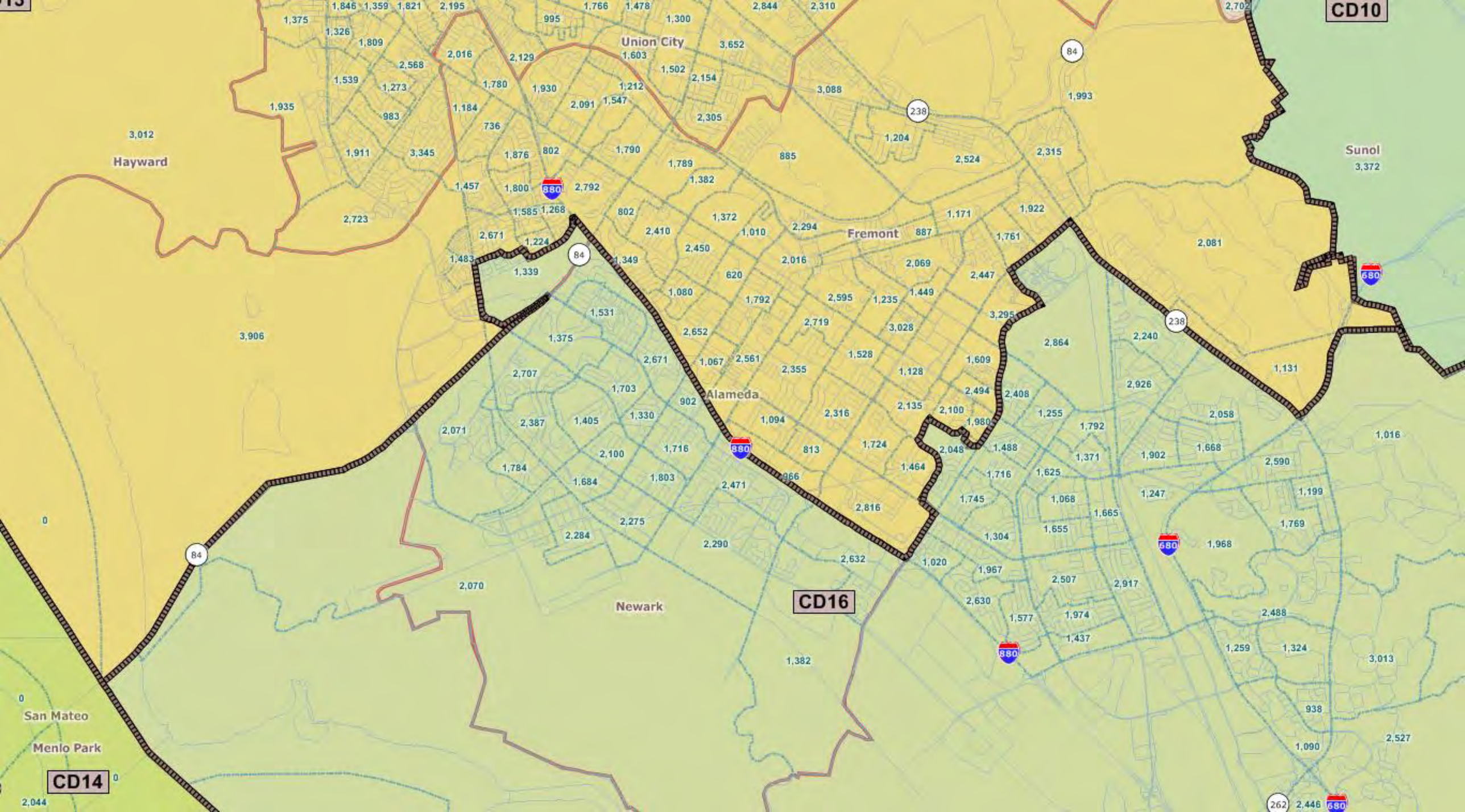
CD10
CD16
CD14
Hayward
Union City
Fremont
Alameda
Newark
Sunol
San Mateo
Menlo Park
880
680
84
238
262

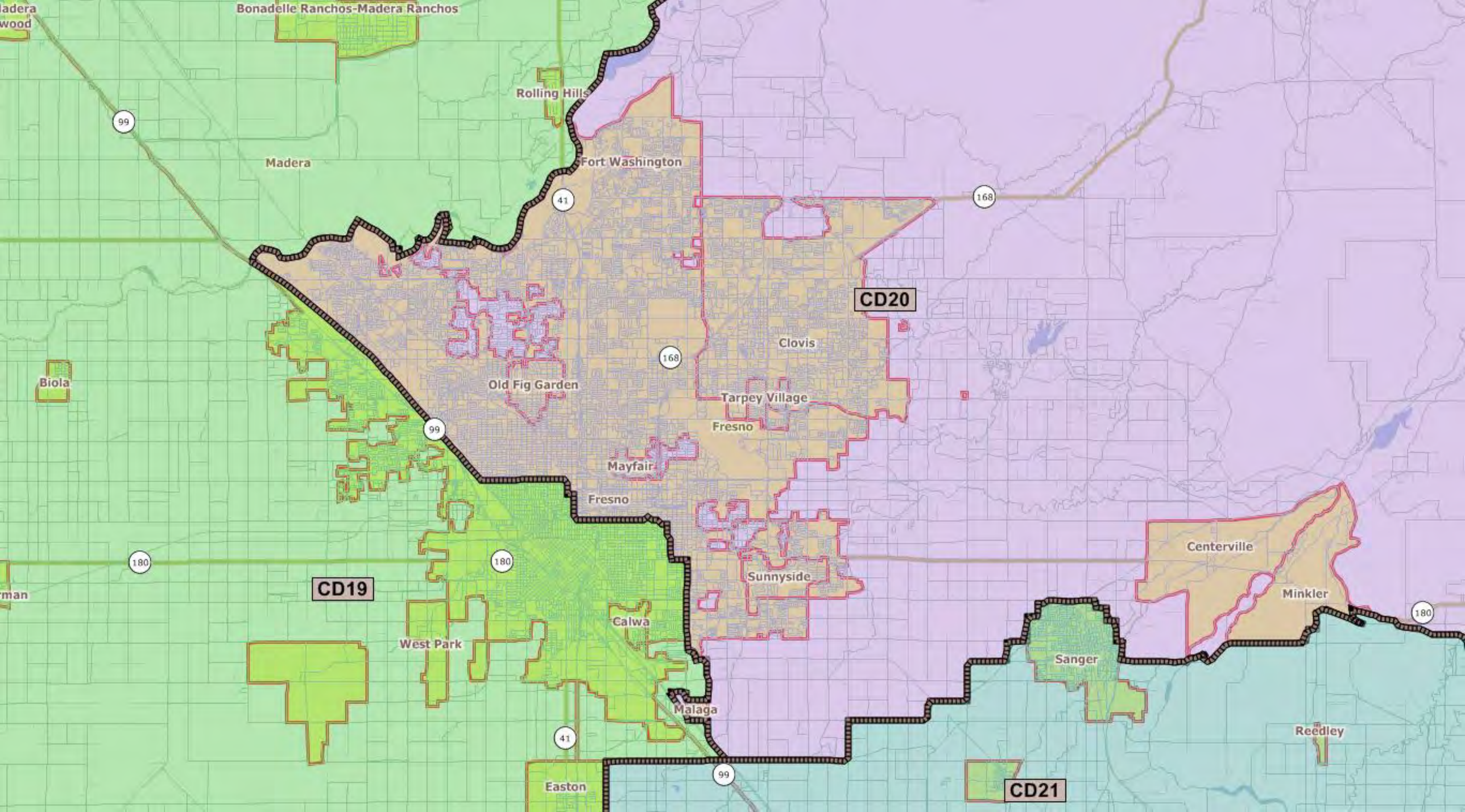
Bonadelle Ranchos-Madera Ranchos
Rolling Hills
Madera
Fort Washington
CD20
Clovis
Old Fig Garden
Tarpey Village
Fresno
Biola
Mayfair
Fresno
Centerville
Sunnyside
CD19
Minkler
Calwa
West Park
Sanger
Malaga
Reedley
Easton
CD21
99
41
168
180

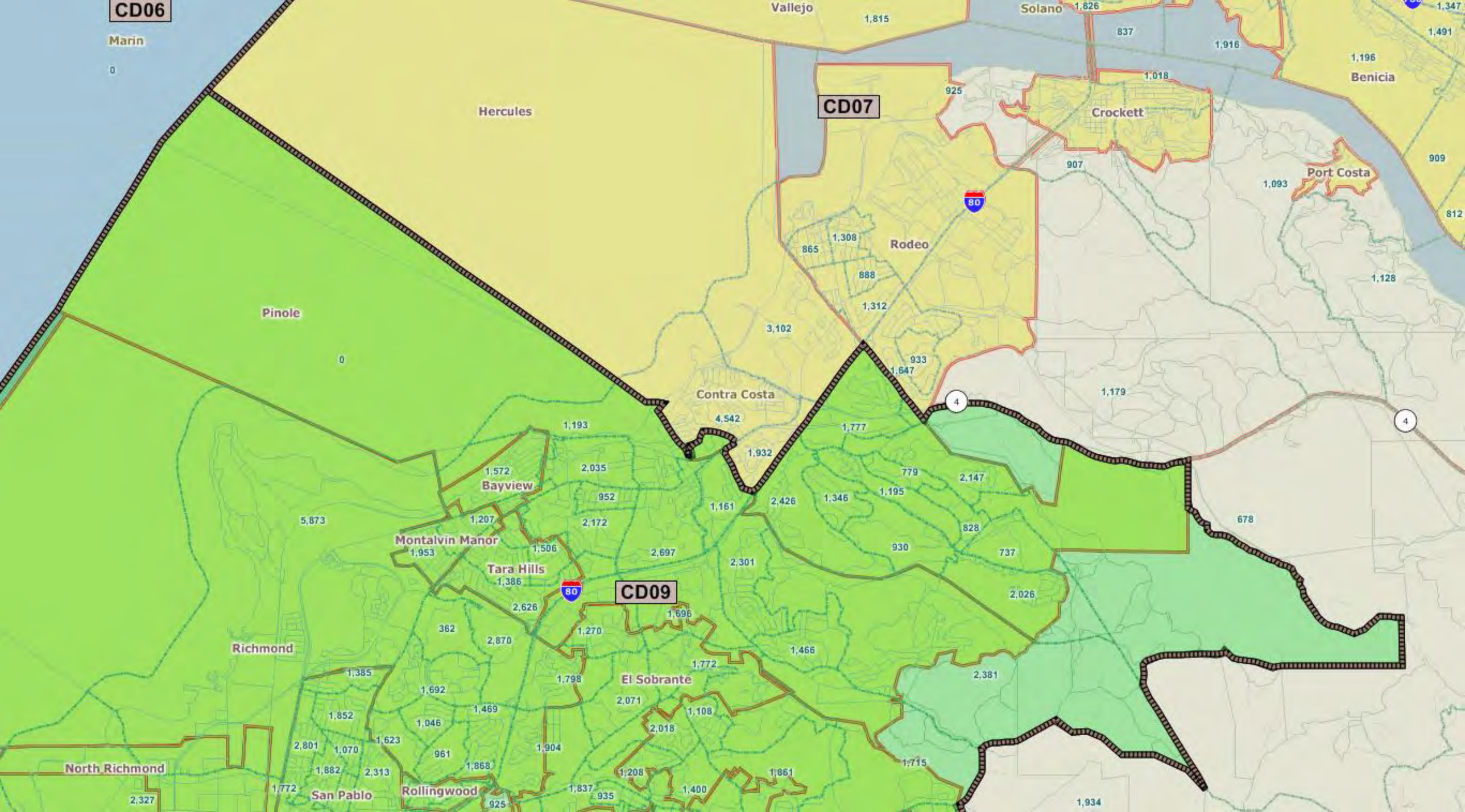
CD06
Marin
Vallejo
Solano
Benicia
Hercules
CD07
Crockett
Port Costa
Rodeo
Pinole
Contra Costa
Bayview
Montalvin Manor
Tara Hills
CD09
Richmond
El Sobrante
North Richmond
San Pablo
Rollingwood

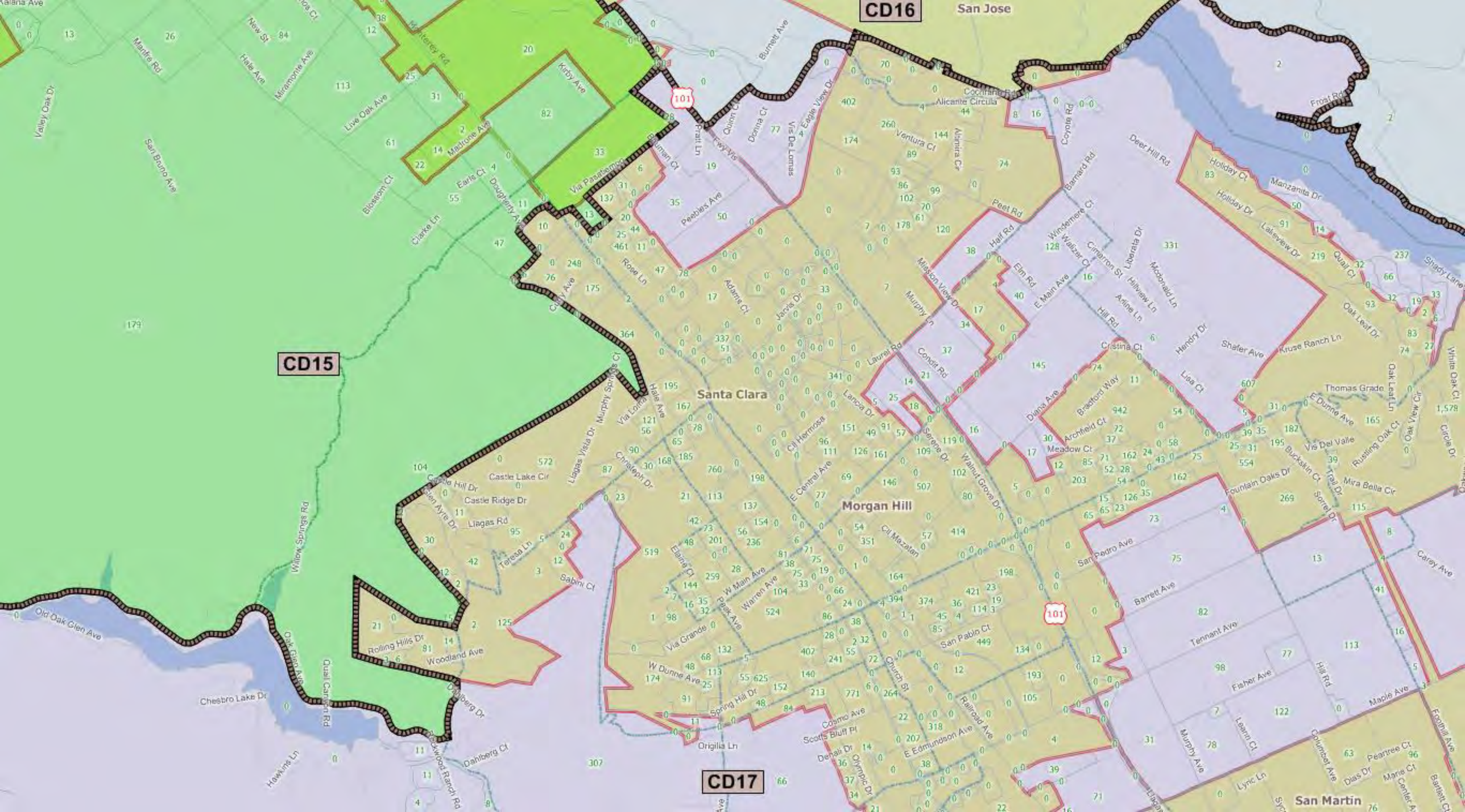
CD16
San Jose
CD15
Santa Clara
Morgan Hill
CD17
San Martin
Kalana Ave
Manfre Rd
New St
Hale Ave
Miramonte Ave
Live Oak Ave
Valley Oak Dr
San Bruno Ave
Madrone Ave
Kirby Ave
Blossom Ct
Earls Ct
Clarke Ln
Dougherty Ave
Via Pasatiempo
Peebles Ave
Burnett Ave
Pratt Ln
Quinn Ct
Donna Ct
Vis De Lomas
Eagle View Dr
Cochrane Rd
Alicante Circula
Ventura Ct
Almira Cir
Coyote Rd
Deer Hill Rd
Frost Rd
Holiday Ct
Holiday Dr
Manzanita Dr
Lakeview Dr
Quail Ct
Shady Lane
Oak Leaf Dr
Kruse Ranch Ln
Shafer Ave
Hendry Dr
Lisa Ct
Cristina Ct
Hill Rd
Arline Ln
Hillview Ln
Modonald Ln
Liberata Dr
Cimarron St
Walizer Ct
Windemere Ct
Barnard Rd
Peet Rd
Half Rd
Elm Rd
E Main Ave
Mission View Dr
Murphy Ln
Laurel Rd
Condit Rd
Lancia Dr
Serene Dr
Walnut Grove Dr
Diana Ave
Bradford Way
Archfield Ct
Meadow Ct
Thomas Grade
E Dunne Ave
Vis Del Valle
Buckskin Ct
Rustling Oak Ct
Oak View Cir
White Oak Ct
Circle Dr
Mira Bella Cir
Fountain Oaks Dr
Sorrel Dr
Carey Ave
San Pedro Ave
Barrett Ave
Tennant Ave
Fisher Ave
Hill Rd
Maple Ave
Foothill Ave
Columbet Ave
Lynic Ln
Murphy Ave
Learin Ct
Peartree Ct
Dias Dr
Marie Ct
Center Ave
Bartlett Ct
Murphy Springs Ct
Via Lorna
Hale Ave
Christeph Dr
Liagas Vista Dr
Castle Lake Cir
Castle Hill Dr
Castle Ridge Dr
Glen Ayre Dr
Liagas Rd
Teresa Ln
Sabini Ct
Willow Springs Rd
Old Oak Glen Ave
Oak Glen Ave
Quail Canyon Rd
Chesbro Lake Dr
Hawkins Ln
Rolling Hills Dr
Woodland Ave
Dahlberg Dr
Dahlberg Ct
Rockwood Ranch Rd
Cil Hermosa
E Central Ave
Cil Mazatan
Elaine Ct
W Main Ave
Warren Ave
Peak Ave
Via Grande
W Dunne Ave
Spring Hill Dr
Origilia Ln
Cosmo Ave
Scotts Bluff Pl
Denali Dr
Olympic Dr
E Edmundson Ave
Railroad Ave
Church St
San Pablo Ct
Rose Ln
Adams Ct
Jarvis Dr
101

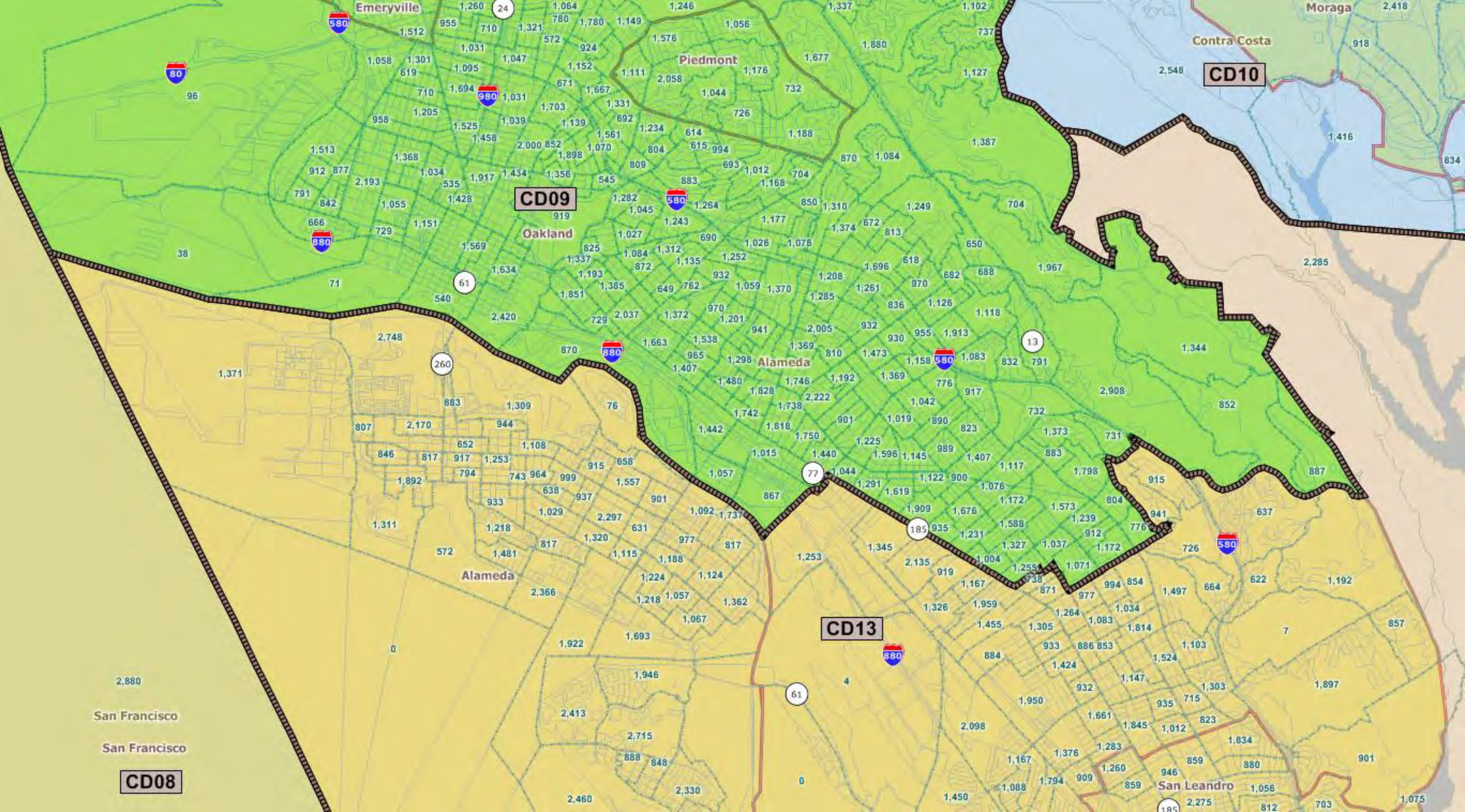
Emeryville
Piedmont
Oakland
Alameda
Alameda
Contra Costa
Moraga
San Francisco
San Francisco
San Leandro
CD09
CD10
CD13
CD08

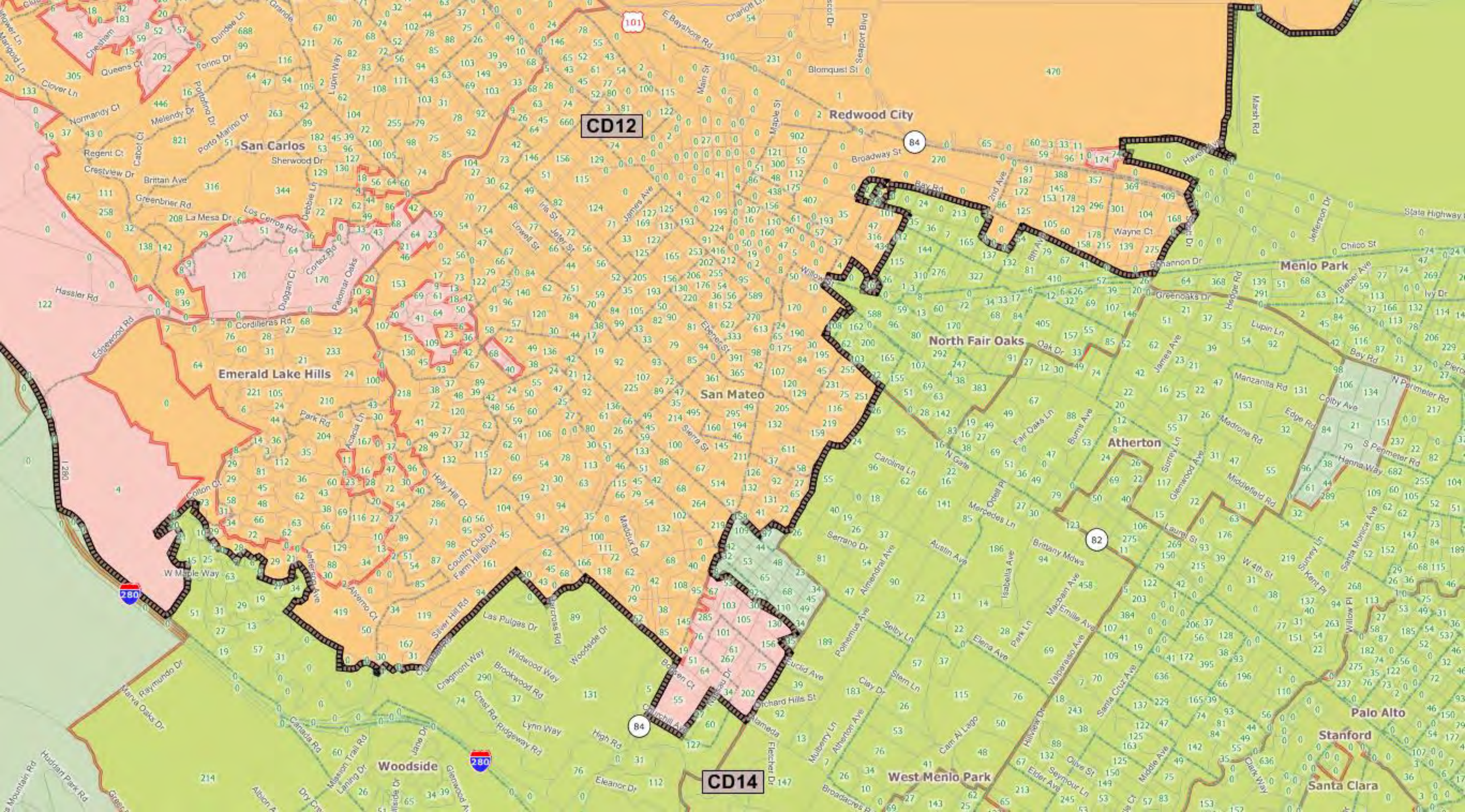
CD12
CD14
Redwood City
San Carlos
Emerald Lake Hills
San Mateo
North Fair Oaks
Menlo Park
Atherton
West Menlo Park
Woodside
Palo Alto
Stanford
Santa Clara

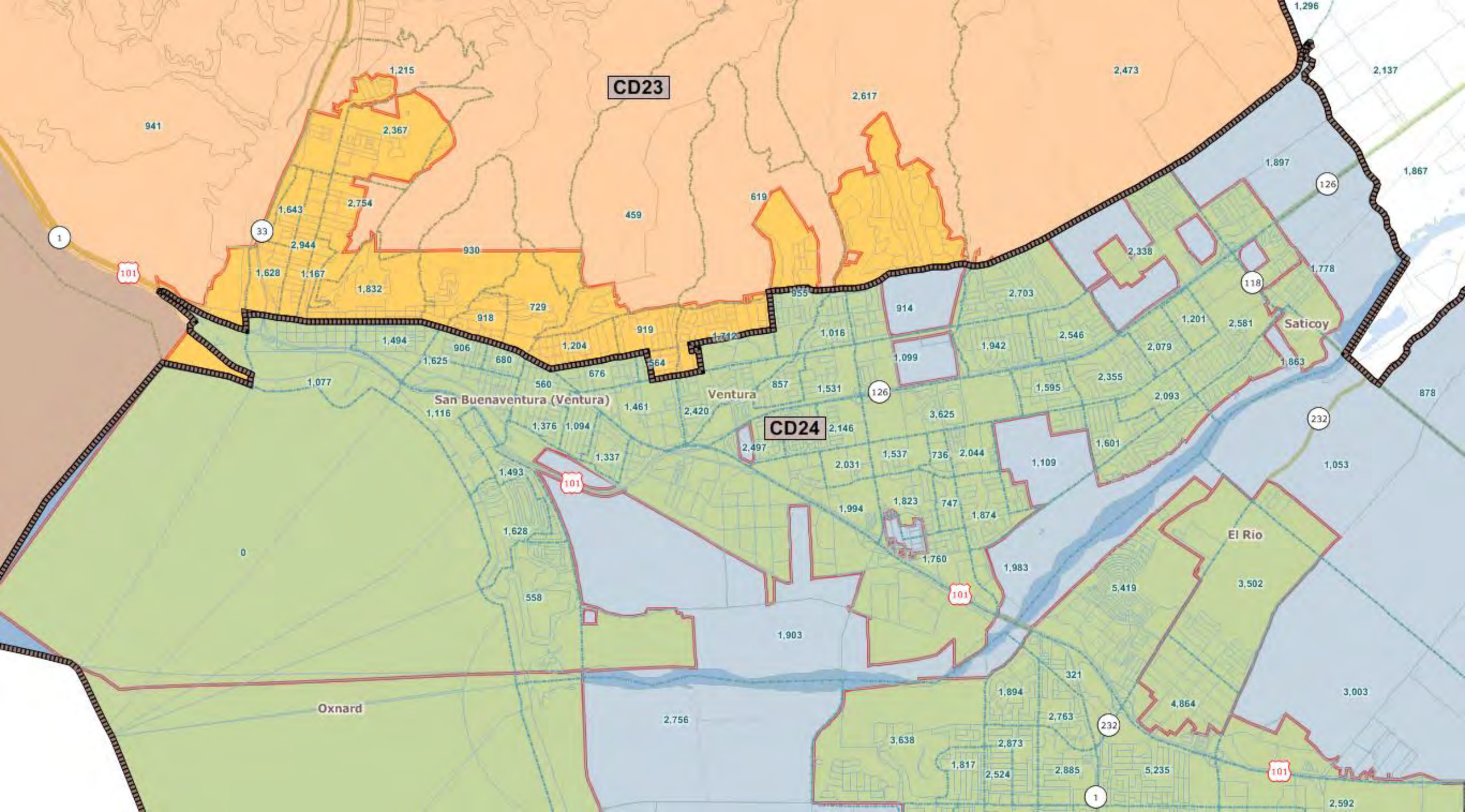
CD23
CD24
San Buenaventura (Ventura)
Ventura
Saticoy
El Rio
Oxnard
101
1
33
126
118
232

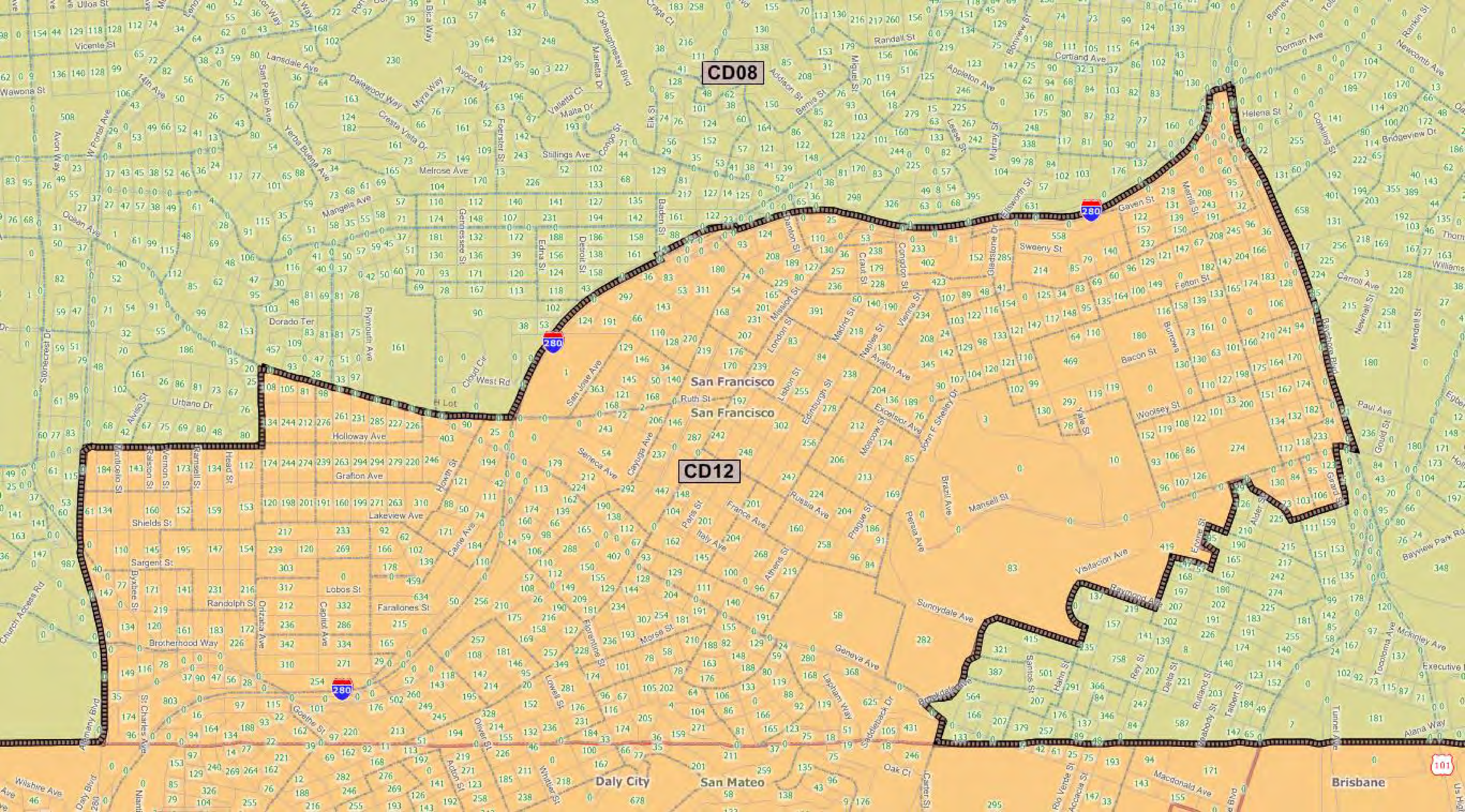
CD08
CD12
San Francisco
San Francisco
Daly City
San Mateo
Brisbane
Holloway Ave
Grafton Ave
Lakeview Ave
Shields St
Sargent St
Lobos St
Randolph St
Farallones St
Brotherhood Way
Geneva Ave
Sunnydale Ave
Visitacion Ave
Mansell St
Woolsey St
Bacon St
Felton St
Sweeny St
Gaven St
Ruth St
Seneca Ave
Cayuga Ave
Russia Ave
France Ave
Italy Ave
Persia Ave
Brazil Ave
Excelsior Ave
Avalon Ave
Mission St
London St
Lisbon St
Edinburgh St
Moscow St
Prague St
Athens St
Morse St
Lowell St
Ocean Ave
Monterey Blvd
Stillings Ave
Melrose Ave
Mangels Ave
Dorado Ter
West Rd
Urbano Dr
Vicente St
Wawona St
Lansdale Ave
Dalewood Way
Myra Way
Cresta Vista Dr
Yerba Buena Ave
Junipero Serra Blvd
San Jose Ave
John F Shelley Dr
Bayshore Blvd
Paul Ave
Carroll Ave
Bayview Park Rd
Alemany Blvd
Raymond Ave
Wilshire Ave
Oak Ct
Macdonald Ave
Alana Way
Tunnel Ave
Executive

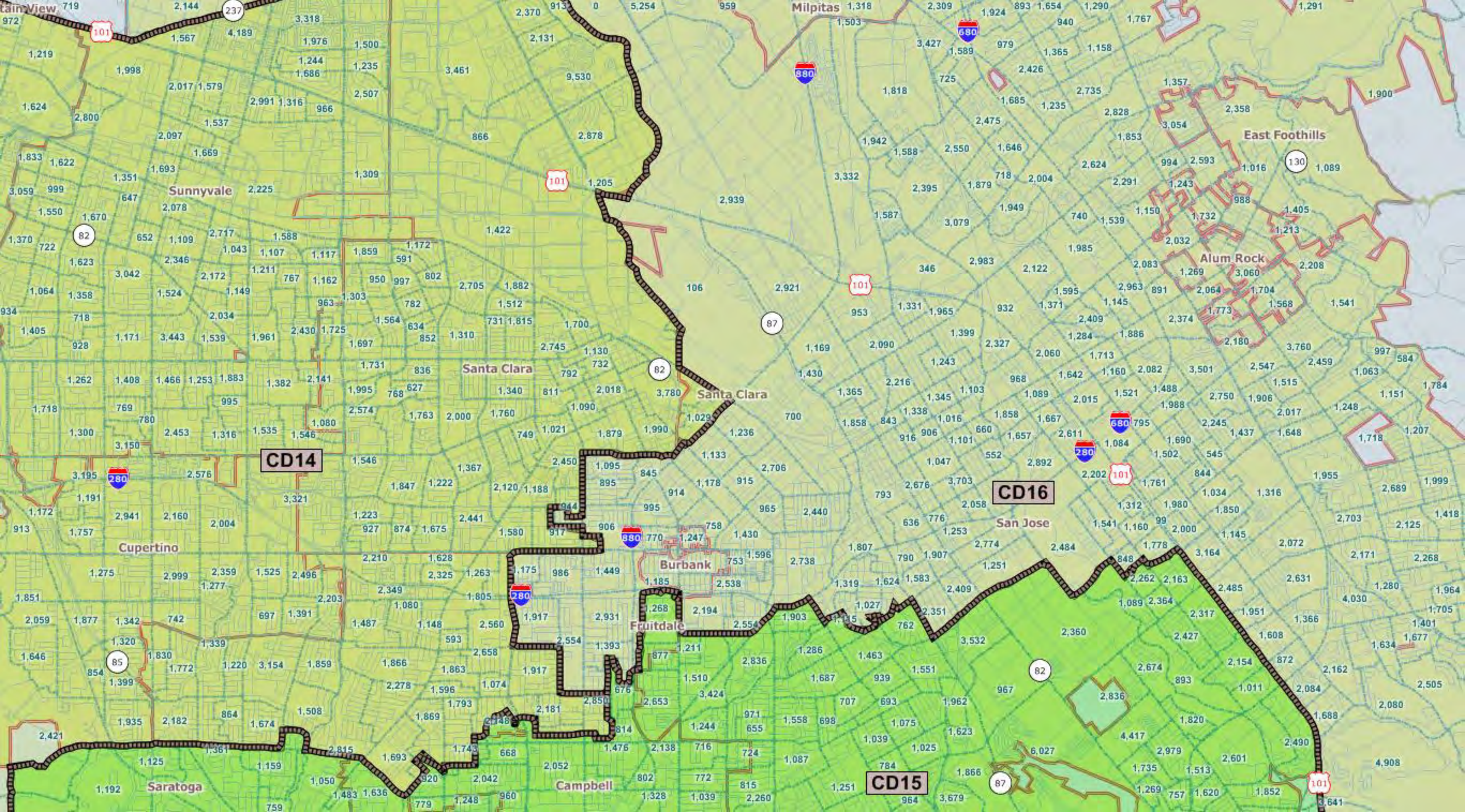
Milpitas
Sunnyvale
Santa Clara
Santa Clara
East Foothills
Alum Rock
CD14
CD16
San Jose
Cupertino
Burbank
Fruitdale
Saratoga
Campbell
CD15

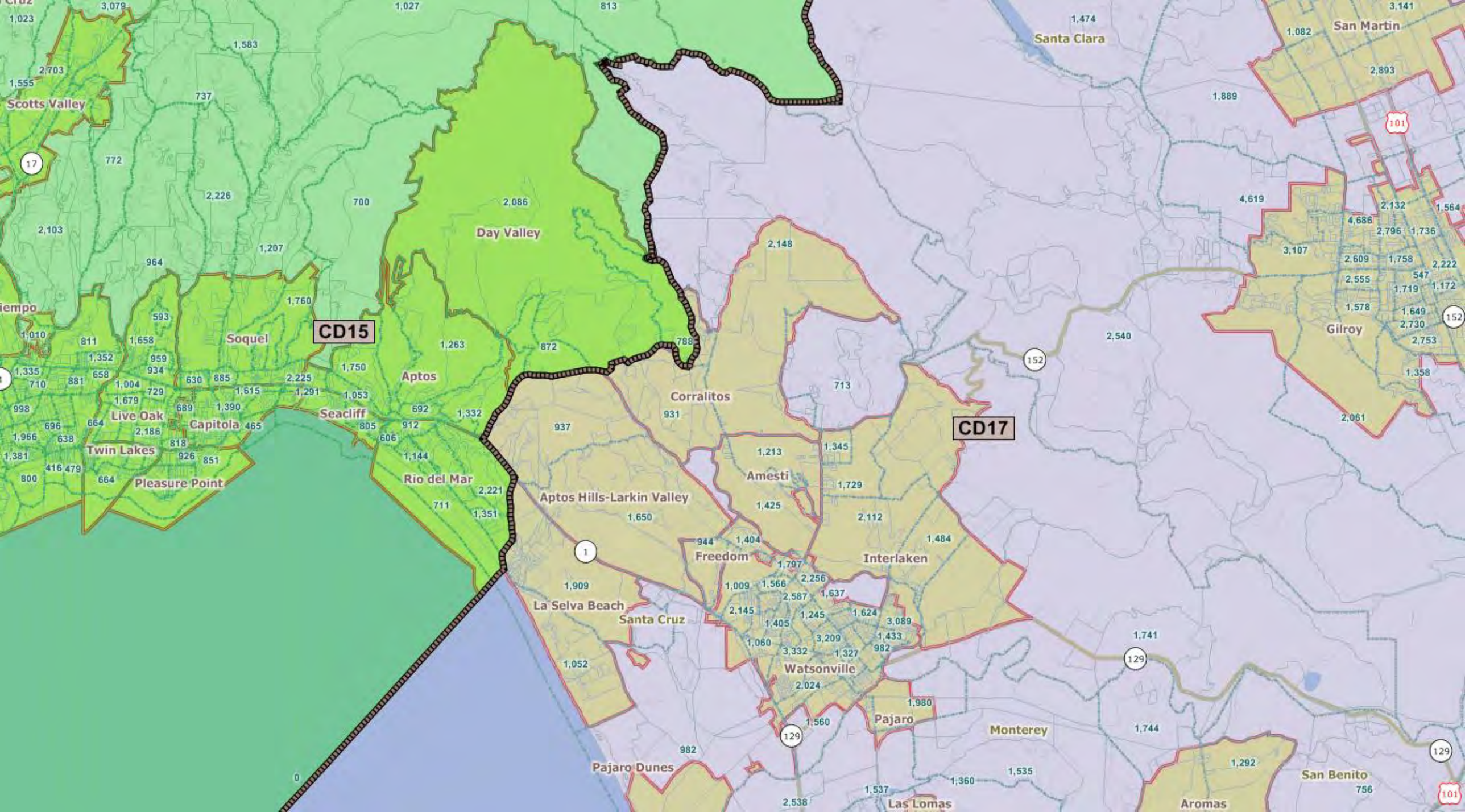
CD15
CD17
Scotts Valley
Day Valley
Soquel
Aptos
Live Oak
Capitola
Seacliff
Twin Lakes
Pleasure Point
Rio del Mar
Corralitos
Amesti
Aptos Hills-Larkin Valley
Freedom
Interlaken
La Selva Beach
Santa Cruz
Watsonville
Pajaro
Monterey
Pajaro Dunes
Las Lomas
Aromas
San Benito
Gilroy
San Martin
Santa Clara

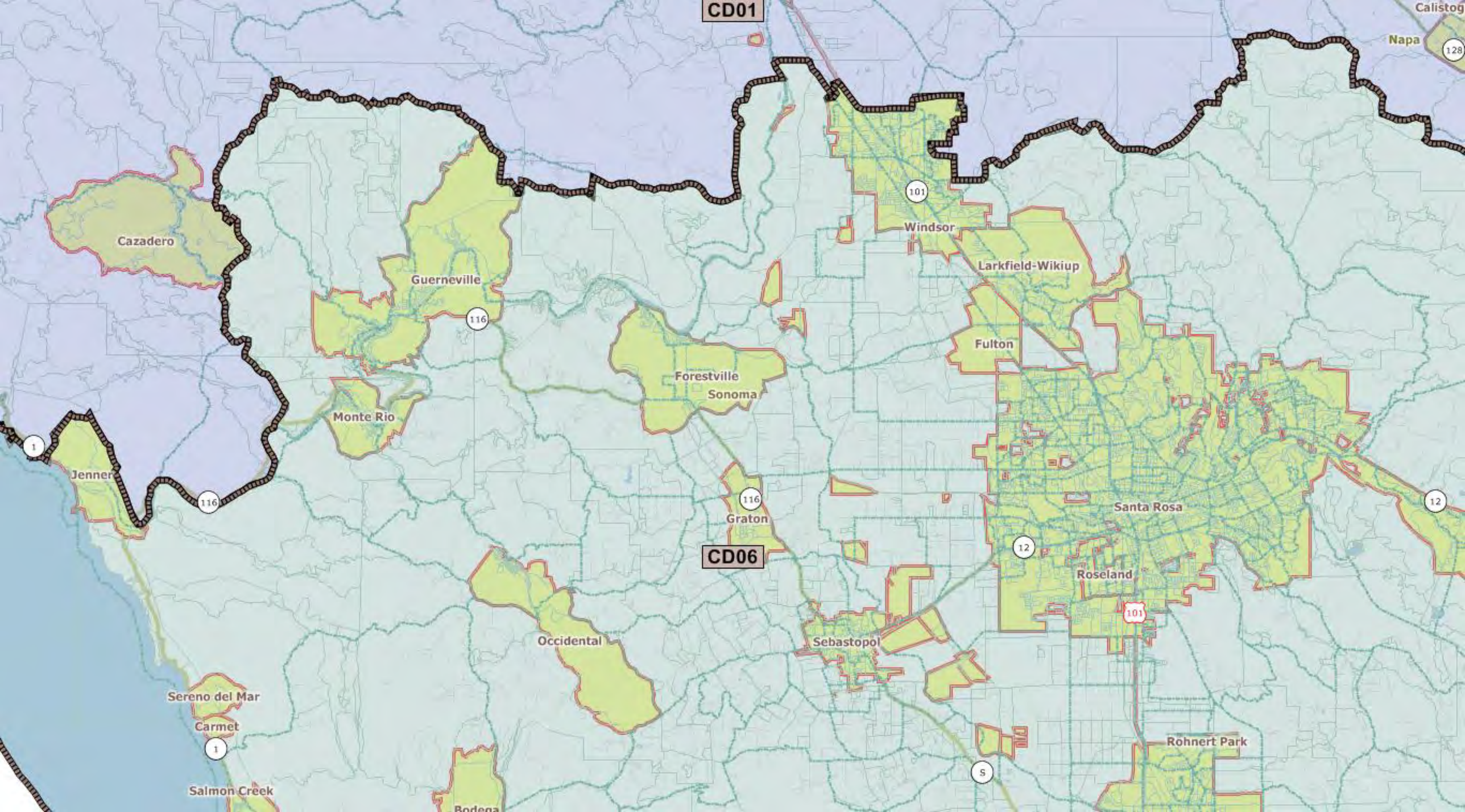
CD01
CD06
Napa
Windsor
Larkfield-Wikiup
Fulton
Santa Rosa
Roseland
Rohnert Park
Sebastopol
Graton
Forestville
Sonoma
Guerneville
Monte Rio
Cazadero
Jenner
Occidental
Sereno del Mar
Carmet
Salmon Creek
Bodega
101
116
12
128
1
S

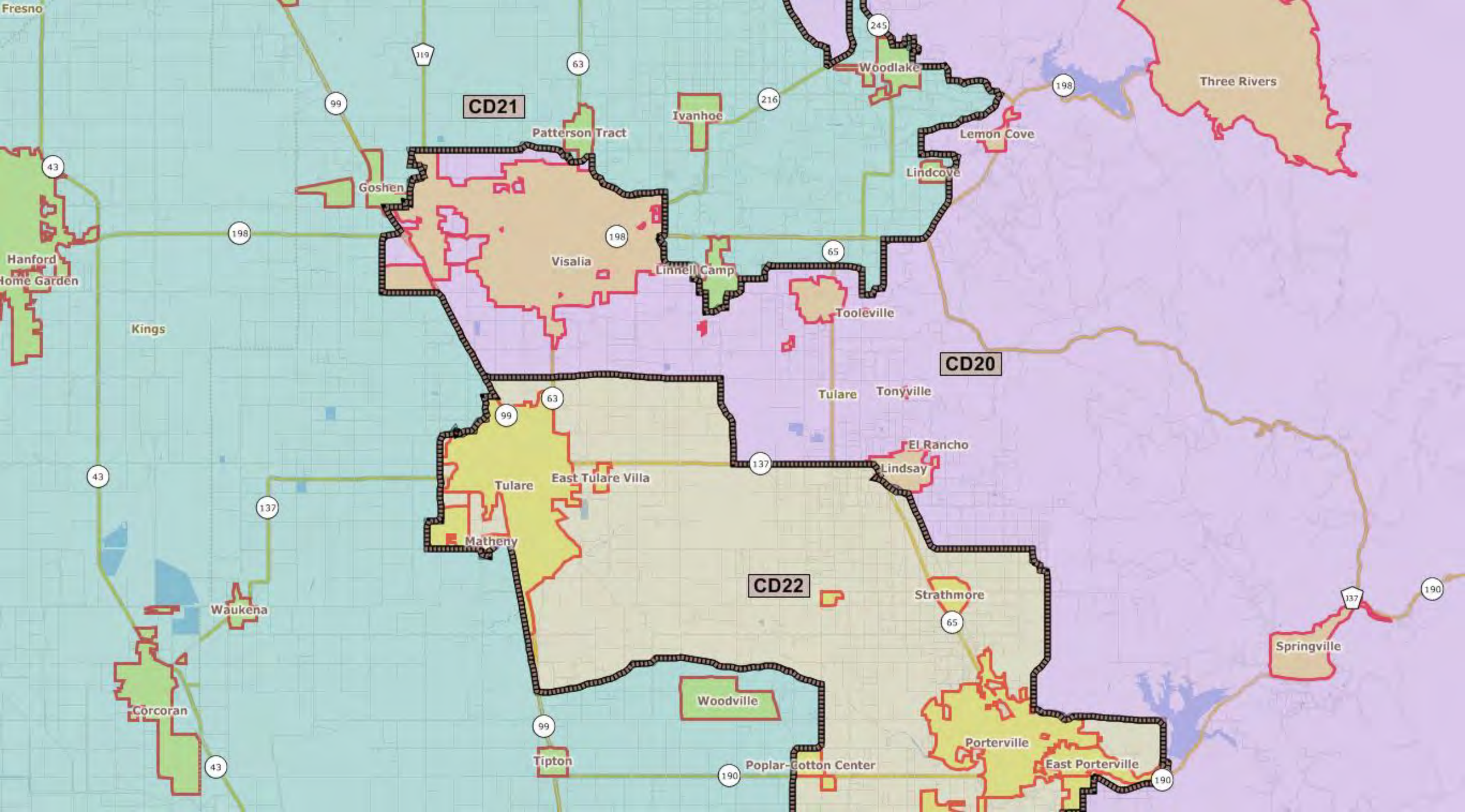
Fresno
CD21
Patterson Tract
Ivanhoe
Woodlake
Three Rivers
Lemon Cove
Lindcove
Goshen
Hanford
Home Garden
Visalia
Linnell Camp
Tooleville
Kings
CD20
Tulare
Tonyville
El Rancho
Lindsay
East Tulare Villa
Tulare
Matheny
CD22
Strathmore
Waukena
Springville
Woodville
Corcoran
Porterville
East Porterville
Tipton
Poplar-Cotton Center

Compliance with Section 2 to ARTICLE XXI of the California Constitution
For the Final Congressional Plan, CD01-24, Submitted by the California Conservative Action Group
on July 15, 2011

(1) Districts. . . shall have reasonably equal population with other districts for the same office.

In full compliance.

Twenty of our proposed twenty-four Congressional Districts have a population of 702,905, including: CD01, 02, 03, 04, 05, 06, 08, 10, 11, 12, 14, 15, 16, 17, 18, 19, 20, 21, 23, and 24. Four districts have a population of 702,904, including CD07, 09, 13, and 22. This is the same ratio as statewide, where 49 Congressional districts must have populations of 702,905, and 9 must have populations of 702,904, respectively.

(2) Districts shall comply with the federal Voting Rights Act (42 U.S.C. Sec. 1971.

In basic compliance.

There are four Section 5 VRA Congressional Districts in California, including those with a base of Yuba, Monterey, Merced, and Kings Counties. In all four cases, the LVAP for the CCAG proposed districts exceeds the benchmark LVAP, and the combined LVAP, BVAP, and AVAP for the proposed districts exceeds the combined benchmark LVAP, BVAP, and AVAP in the Yuba, Monterey, and Merced county districts. The combined LVAP, BVAP, and AVAP in the Kings County district shows a retrogression from the combined benchmark LVAP, BVAP, and AVAP, but in the totality of circumstances, George Brown of Gibson Dunn advised the Commission that as long as there was no retrogression of LVAP from the LVAP benchmark, that proposed districts for the four counties would be basically in compliance.

Additionally, we argue that there is no empirical evidence in the totality of circumstances that Black and Asian Voters voted in large percentage for Hispanic candidates.

(3) Districts shall be geographically contiguous.

In full compliance.

All parts of each district can be reached with other parts of each district by road without having to leave the district to do so. The Golden Gate is not crossed, nor are the East Bay hills between Richmond and Pacheco Pass.

(4) The geographic integrity of any city, county, city and county, neighborhood, or community of interest shall be respected to the extent possible. . .

In full compliance.

32 of 52 counties of Northern and Central California are kept intact under this proposal. In 10 others, the counties are larger than the population of a congressional district, so they must be split, and in all but two cases, no county is divided more than three times.

There are 1,912 cities and census places within the 52 counties. In only 13 cases, were cities and census places split under this proposal. In one instance the split was unavoidable because the city was non-contiguous (the City of Lincoln in Placer County), and in another instance the split was made to ensure that Mineta San Jose International Airport was in only one Congressional district. San Francisco and San Jose are larger than the population of a congressional district, Fresno and Bakersfield were split to comply with Section 5 of the VRA, and in 7 other cases, cities were split to comply with criteria (1) on equal population.

Additionally, a number of cities which were split in the first Congressional draft plan of the Commission and recent visualizations by Q2, have become intact under the CCAG plan, including Santa Cruz, Santa Rosa,

Richmond, Redwood City, and Menlo Park. In San Francisco, all of the roughly 50 neighborhoods are intact. The OMI, Crocker Amazon, Excelsior, Cayuga Park, Mission Terrace, and Portola Districts are included in CD12, while Visitacion Valley and Sunnydale, plus every other neighborhood north of I-280 is in CD08. The first draft of the Commission, split St. Francis Wood, West Portal, Forest Hill, Diamond Heights, and Glen Park, and divided the West of Twin Peaks neighborhoods between the two districts and split the Outer Mission down the middle.

(5) To the extent practicable, and where this does not conflict with the criteria above, districts shall be drawn to encourage geographical compactness such that nearby areas of population are not bypassed for more distant population.

In basic compliance.

The only exceptions were in the creation of CD21 which includes communities in Fresno County, but bypasses Visalia and Tulare, Oildale and the bulk of Bakersfield to include East Bakersfield, and as a result, Visalia is included in CD20 and bypasses rural communities in Fresno County to link with Clovis and most of Fresno City, and Tulare is included in CD22 and bypasses Delano, Wasco, and Shafter, to be combined with most of Bakersfield.

Additionally, Napa County is not included in CD06, but is in CD01 and bypasses the heavily populated southern and central portion of Sonoma County to link with Northern Sonoma County and counties to the North. The preponderance of COI testimony was that Napa wanted to be kept intact and combined with the wine-growing areas to the North and West of the county.

Santa Rosa, Sebastopol, Rohnert Park, and Cotati are now included in CD06, rather than separated out from the rest of Sonoma County and combined in a district with distant Yuba County. Therefore, Petaluma is now connected with Santa Rosa, rather than having to go to the coast, through the Russian River, to be combined with Healdsburg and cities to the North, bypassing Santa Rosa, Sebastopol, Rohnert Park, and Cotati.

Description of Section 5 County Congressional Districts and compliance with the non-retrogression standard of the Voting Rights Act.

Yuba County, CD03. Total Population: 702,905

Type of VAP	Proposed VAP	Current Benchmark VAP	VAP Difference
LVAP	19.96%	15.48%	+4.48%
BVAP	1.62%	1.41%	+0.22%
AVAP	7.49%	4.57%	+2.92%
Combined VAP	29.07%	21.46%	+7.61%

District includes: Eastern Tehama, Butte, Glenn, Colusa, Sutter, Yuba, Yolo (minus West Sacramento and environs), rural western Nevada, rural western Placer, and rural northern, eastern, and southern Solano Counties.

Runs from the Tehama/Shasta County Line to Rio Vista in the Sacramento Delta.

The district is geographically compact and includes the cities of Chico, Oroville, Yuba City, Marysville, Woodland, Davis, and Dixon.

NOTE: The proposed district is overwhelmingly agricultural with small towns and small cities, and includes the Sierra foothills in Yuba, Nevada, and Placer counties. The portion of Tehama County excluded from the district is less Hispanic and consists of the Coastal range, live oak, and non agricultural areas of the county.

Monterey County, CD17. Total Population: 702,905

Type of VAP	Proposed VAP	Current Benchmark VAP	VAP Difference
LVAP	48.18%	44.16%	+4.02%
BVAP	2.31%	2.50%	-0.19%
AVAP	5.79%	6.54%	-0.75%
Combined VAP	56.28%	53.20%	+3.08%

District includes: Eastern portion of Santa Cruz, southern Santa Clara, all of San Benito, all of Monterey, and northern portion of San Luis Obispo Counties.

Runs from Morgan Hill in the north to El Paso de Robles in the south, and from the Pacific to the San Benito/Merced county line.

The district is geographically compact and includes the cities of Watsonville, Morgan Hill, Gilroy, Hollister, Salinas, Seaside, Monterey, Kings City, and El Paso de Robles

NOTE: The LVAP in CCAG's plan is higher than the LVAP of the visualization of Q2;because it substituted Morgan Hill and El Paso de Robles and environs which are less than 50% Hispanic, but more Hispanic than the eastern portion of the City of Santa Cruz, Soquel, Capitola, Aptos, and Rio Del Mar.

Merced County, CD19. Total Population: 702,905

Type of VAP	Proposed VAP	Current Benchmark VAP	VAP Difference
LVAP	52.12%	47.23%	+4.89%
BVAP	4.88%	5.92%	-1.04%
AVAP	5.88%	9.54%	-3.66%
Combined VAP	62.88%	62.69%	+0.17%

District includes: Southern Stanislaus, all of Merced, all of Mariposa, all of Madera, and western Fresno Counties.

Runs from Newman and Delhi in the north to Coalinga in the South.

The district is geographically compact and includes Atwater, Merced, Madera, and Fresno City west of Hwy 99 and all of downtown Fresno and environs.

NOTE: With the exception of the portions of the City of Fresno in the district, which constitute a large minority of the district's population, the district includes small towns and small cities and agricultural areas, with the exception of the foothills and High Sierra portions of Mariposa and Madera Counties. The retrogression for AVAP is similar to the one in the Commission's first draft map and Q2's latest visualizations due to the elimination of the "Stockton finger".

Kings County, CD 21. Total Population: 702,9i05

Type of VAP	Proposed VAP	Current Benchmark VAP	VAP Difference
LVAP	66.71%	65.72%	+0.99%
BVAP	4.50%	6.95%	-2.45%
AVAP	3.50%	5.41%	-1.91%
Combined VAP	74.71%	78.08%	-3.37%

District includes: All of Kinigs County, the rural parts of Eastern Fresno County, the rural parts of western Tulare County, the rural parts of Kern County, and a finger which reaches into the Hispanic portions of Bakersfield and East Bakersfield.

Runs from Sanger in Fresno County in the north to East Bakersfield and Arvin in Kern County in the south.

The district is not geographically compact, and bypasses both Visalia and Tulare but is twice as compact as the current CD20 which has spindles into both Fresno and Bakersfield. There are no major cities except for Bakersfield and East Bakersfield in the district, but smaller cities include Hanford, Lemoore, Delano, Wasco, and Shafter.

NOTE: George Brown, lead counsel for Gibson Dunn has repeatedly said that the LVAP is the primary statistic to look at for compliance with Section 5 of the Voting Rights Act in determining whether or not there is retrogression. In the totality of circumstances, the fact that the BVAP and AVAP current benchmarks have retrogressed in the Kings, Merced, and Monterey districts is mitigated by the fact that the combined VAP in Monterey and Merced is above the combined VAP benchmark, and the combined BVAP and AVAP for the Kings district of 12.36% is below the combined BVAP and AVAP of 19.48% for the State. Additionally, there is no evidence that Blacks and Asian voters have been voting in large numbers for Hispanic candidates in the past.

List of Counties and Cities kept intact or split under the July 15, 2011 Final Congressional Plan, CD01-CD24
California Conservative Action Group

Counties (52 north of Southern California):

Intact Counties and their Proposed CD (32 total Counties)

CD01: Del Norte, Trinity, Shasta, Humboldt, Mendocino, Lake, and Napa
CD02: Siskiyou, Modoc, Lassen, Plumas, Sierra, Nevada, El Dorado, and Alpine
CD03: Glenn, Butte, Colusa, Sutter, and Yuba.
CD04: Calaveras, Tuolumne, Mono, and Inyo.
CD06: Marin
CD17: Monterey and San Benito
CD19: Merced, Mariposa, and Madera
CD21: Kings
CD23 Santa Barbara

Counties with one split (13 total Counties)

Tehama (CD01 and CD03)
Sonoma (CD01 and CD06)
Nevada (CD02 and CD03)
Placer (CD02 and CD03)
Amador (CD02 and CD04)
Yolo (CD03 and CD05)
Solano (CD03 and CD07)
San Francisco (CD08 and CD12)
San Mateo (CD12 and CD14)
San Joaquin (CD11 and CD18)
Santa Cruz (CD15 and CD17)
Kern (CD21 and CD22)
San Luis Obispo (CD17 and CD23)

Counties with two splits (5 total Counties)

Sacramento (CD04, CD05, and CD11)
Contra Costa (CD07, CD09, and CD10)
Fresno (CD19, CD20, and CD21)
Tulare (CD20, CD21, and CD22)
Ventura (CD23, CD24, and CD with LA County)

Counties with three splits (2 total Counties)

Alameda (CD09, CD10, CD13, and CD16)
Santa Clara (CD14, CD15, CD16, and CD17)

NOTES: Counties underlined have populations larger than the population of one Congressional district.

9,876,811 people or 58.34% of the total population of Northern and Central California, live in the ten counties which must be split into two or more congressional districts because their population is greater than the population of a congressional district.

3,366,325 additional people, or 19.88% of the total population, live in ten counties smaller than the population of a congressional district which were split to balance for equal population.

Cities and Census Places (1,912 north of Southern California)

Name	County	Districts	Comments
Lincoln	Placer	(CD02 and CD03)	Not all parts of City are contiguous
Hercules	Contra Costa	(CD07 and CD09)	Balancing for Equal Population
Antioch	Contra Costa	(CD07 and CD10)	Balancing for Equal Popuilation
Oakland	Alameda	(CD09 and CD13)	Balancing for EqualPopulation
Fremont	Alameda	(CD13 and CD16)	Balancing for Equal Population
San Francisco	San Francisco	(CD08 and CD12)	Larger than one Congressional district
Sunnyvale	Santa Clara	(CD14 and CD16)	Balancing for Equal Population
Santa Clara	Santa Clara	(CD14 and CD16)	Split to keep Mineta San Jose International Airport intact. Santa Clara city limits include part of the Airport perimeter.
San Jose	Santa Clara	(CD14, 15, and 16)	Larger than one Congressional district
Fresno	Fresno	(CD19 and CDf20)	To create a Merced Congressional district which complies with Section 5, VRA
Bakersfield	Kern	(CD21 and CD22)	To create a Kings Congressional district which complies with Section 5, VRA.
East Bakersfield*	Kern	(CD21 and CD22)	To create a Kings Congressional District which complies with Section 5, VRA
Sam Buenaventura	Ventura	(CD23 and CD24)	Balancing for Equal Population

NOTES: * East Bakersfield is not recognized as a census place by the United States Census Bureau, but according to Wikipedia, it has approximately 55,000 people.

Two of the 1,912 cities and census places of Northern and Central California, San Francisco and San Jose, have populations greater than the size of a Congressional District. 1,751,177 (10.34%) of the total population of 16,930,427 for the region reside in those two cities..

Another 11 cities and census places have populations less than the size of a Congressional District. 2,034,194 people (12.02%) reside there.

District	Population	Deviation	% Deviation	18+_Pop	H18+_Pop	% H18+_Pop	NH18+_Blk	% NH18+_Blk	NH18+_Asn	% NH18+_Asn
	20384240	19681335	27.99999289	15237866	5914062	0.388116157	994605	0.065271935	1979854	0.129929873
CD01	702905	0	0.00000%	549,452	78,469	14.28%	6,668	1.21%	15,144	2.76%
CD02	702905	0	0.00000%	543,391	56,037	10.31%	7,756	1.43%	20,654	3.80%
CD03	702905	0	0.00000%	536,597	107,129	19.96%	8,698	1.62%	40,183	7.49%
CD04	702905	0	0.00000%	539,458	68,755	12.75%	27,029	5.01%	31,643	5.87%
CD05	702905	0	0.00000%	526,000	122,323	23.26%	63,083	11.99%	86,950	16.53%
CD06	702905	0	0.00000%	551,087	98,821	17.93%	10,653	1.93%	25,147	4.56%
CD07	702904	-1	-0.00014%	532,433	120,259	22.59%	61,734	11.59%	78,275	14.70%
CD08	702905	0	0.00000%	614,216	76,762	12.50%	34,443	5.61%	185,204	30.15%
CD09	702904	-1	-0.00014%	562,996	111,820	19.86%	107,983	19.18%	114,361	20.31%
CD10	702905	0	0.00000%	521,748	73,709	14.13%	23,665	4.54%	76,137	14.59%
CD11	702905	0	0.00000%	496,979	150,465	30.28%	40,332	8.12%	88,546	17.82%
CD12	702905	0	0.00000%	555,163	120,790	21.76%	15,064	2.71%	179,706	32.37%
CD13	702904	-1	-0.00014%	532,684	132,319	24.84%	59,742	11.22%	156,859	29.45%
CD14	702905	0	0.00000%	539,668	89,622	16.61%	14,510	2.69%	172,471	31.96%
CD15	702905	0	0.00000%	543,856	104,087	19.14%	12,024	2.21%	95,712	17.60%
CD16	702905	0	0.00000%	529,714	162,997	30.77%	15,702	2.96%	218,742	41.29%
CD17	702905	0	0.00000%	509,888	245,660	48.18%	11,781	2.31%	29,500	5.79%
CD18	702905	0	0.00000%	500,375	170,941	34.16%	16,990	3.40%	33,804	6.76%
CD19	702905	0	0.00000%	485,868	253,240	52.12%	23,727	4.88%	28,560	5.88%
CD20	702905	0	0.00000%	503,974	170,715	33.87%	19,969	3.96%	48,084	9.54%
CD21	702905	0	0.00000%	473,033	315,575	66.71%	21,281	4.50%	16,551	3.50%
CD22	702904	-1	-0.00014%	497,314	171,304	34.45%	22,677	4.56%	22,050	4.43%
CD23	702905	0	0.00000%	553,420	161,291	29.14%	10,524	1.90%	24,063	4.35%
CD24	702905	0	0.00000%	521,736	180,347	34.57%	9,639	1.85%	40,882	7.84%

Subject: Memo to the Commission re Citizen Complaint Against Staff
From: david salaverry <[redacted]
Date: 7/16/2011 5:11 PM
To: "Office, Communications" <[redacted]

Dear CRC,

Please post.

Thank you,

David Salaverry
[redacted]
CCAG, California Conservative Action Group
www.fairthelines.org

--
David Salaverry
[redacted]
CCAG, California Conservative Action Group
www.fairthelines.org

Attachments:

Memo to Commission, re Citizen Complaint About Staffer.pdf 119 KB

California Conservative Action Group
P. O. Box 9404, Albany, CA 94706

MEMO

To: Citizens Redistricting Commission
From: David Salaverry, CCAG
RE: Citizen Complaint Against Staff
Date: July 16, 2011

It is not surprising that the Commission has closed ranks and tried to move on quickly past the allegation made on July 15 by a citizen against a staffer. Whatever the facts of the matter are, it is unfortunate that the commission has inadvertently tarnished the reputation of the citizen by dismissing the allegation as not worth considering.

The citizen said in testimony, "I saw a staffer pull up a site on his laptop that directly refuted my testimony, seconds after I had spoken." Has the commission discovered that in fact *this did NOT happen?* In that case, the citizen should be censured. However, if in fact the staffer did surf to the site and the citizen did inadvertently see it on the staffer's laptop, there is the question of intent.

Is this staffer merely intellectually curious? Does he have such a vital interest in redistricting that he is constantly surfing to learn more? Were these just random internet wanderings to alleviate boredom? Or is there a more complex and potentially troubling background here?

Whatever the case, by dismissing the event as inconsequential without saying publicly whether or not the citizen saw what she said she saw, the Commission has protected *its* institutional credibility at the expense of the credibility of the citizen.

While I fully understand the time pressures the Commission is working under, this matter was not handled well. And it must not be allowed to weigh against the citizen or the citizen's input and COI. If that happens, it will drastically compound the problem and impact credibility to an even larger extent.

Regards,

David Salaverry
CCAG, California Conservative Action Group
www.fairthelines.org

Subject: Public Comment: General Comment
From: Richard Rowe <[redacted]
Date: 7/16/2011 9:14 AM
To: [redacted]

From: Richard Rowe <[redacted]
Subject: Can you produce SIMPLE maps in PDF &/or JPG format?

Message Body:
Can you produce SIMPLE maps in PDF &/or JPG format?

Being able to see the maps is beyond many people's skills at figuring out computer stuff.

A simple PDF or JPG for each district would be a lot easier for ALL to see, increasing the ability of the public to participate in your process.

--
This mail is sent via contact form on Citizens Redistricting Commission

Mar Vista Community Council
[redacted]
Mar Vista, CA 90066

Board of Directors 2011-2012

Chair
Albert Olson
[redacted]

1st Vice Chair
Sharon Commins
[redacted]

2nd Vice Chair
Bill Koontz
[redacted]

Secretary
Laura Bodensteiner
[redacted]

Treasurer
Alex Thompson
[redacted]

Zone Directors
Zone 1
Babak Nahid
Zone 2
Bill Koontz
Zone 3
Kate Anderson
Zone 4
Tara Mulski
Zone 5
Maritza Przekop
Zone 6
Marilyn Marble

At-Large Directors
Laura Bodensteiner
Sharon Commins
Geoffrey Forgione
Albert Olson
Chuck Ray
Bill Scheding

Community Director
Alex Thompson

Certified Neighborhood Council
August 13, 2002

July 12, 2011

To Whom It May Concern:

The Mar Vista Community Council Board of Directors, at its regular July 12th meeting, approved the following motion:

Whereas, on June 10, 2011, the California Citizens' Redistricting Commission (CCRC) released its preliminary proposed statewide redistricting maps for State Senate, State Assembly, and Congressional Districts;

Whereas, while the MVCC applauds the CRRC's decision to keep the MVCC entirely in a single Congressional district, the CRRC's proposed State Senate and State Assembly districts appear to sever the area encompassed by the MVCC and apportion those severed areas into different representative districts;

Whereas, the CRRC is charged first and foremost with respecting the geographical integrity of any local neighborhood or community;

Whereas, by establishing the Neighborhood Council system nearly a decade ago, the City of Los Angeles has declared and designated certain communities of interest and those communities, having chartered a neigborhood council, have operated as communities of interest within their borders;

Therefore, the MVCC opposes the splitting of any neighborhood of the City of Los Angeles into different representative districts and specifically calls upon the CRRC to respect the geographical integrity of the boundaries of the MVCC by not splitting any portion of the MVCC into different State Senate and State Assembly districts.

Thank You,

Albert Olson
Chair
Mar Vista Community Council
Board of Directors