

Subject: "Final" Redistricting of Del Rey

From: Elizabeth Pollock <[REDACTED]>

Date: Fri, 12 Aug 2011 07:31:56 -0700

To: <[REDACTED]>

080331A_DRHNA_MAP.JPG



ltrCRC081111.doc

080331A_DRHNA_MAP.JPG

080331A_DRHNA_MAP.JPG

DEL REY HOMEOWNERS AND NEIGHBORS ASSOCIATION

August 11, 2011

VIA EMAIL and U.S.P.S.
Citizens Redistricting Commission
901 P Street Suite 154-A
Sacramento, CA 95814

Re: "Final" Maps for Del Rey, Los Angeles County.

Ladies and Gentlemen:

Please do NOT approve the proposed "final" Congressional and Assembly district maps. The redistricting still splits the community of Del Rey into multiple districts, rather than maintaining our community of interest in a single district.

Attached is a digital map showing the community boundaries for Del Rey and its 30,000 residents (per Census 2010). These lines have not been followed in the proposed "final" maps.

Please make the following changes in the proposed Congressional district:

1. The western border should be on Lincoln Blvd., which separates Del Rey from Venice and Marina del Rey;
2. The district should include the land between Culver Blvd. and Jefferson Blvd.;
3. The industrial area bounded by Centinela Ave., Jefferson Blvd. and the 405 freeway (the "Mesmer Triangle") should be with the rest of Del Rey, not with Playa Vista or Culver City.

The borders of the proposed Assembly district should be drawn so that the Assembly district maintains the distinction between Del Rey, which is part of the City of Los Angeles, and Culver City, which is a separate municipality. Specifically, the Glencoe-Maxella part of Del Rey (bounded by Washington Blvd., Glencoe Ave. and Maxella Ave.) should be kept with Del Rey, not joined with the strip of Culver City that runs along Washington Blvd.. Similarly, the southeast corner of Del Rey (between Jefferson Blvd., Centinela Ave. and the 405 freeway) should be in a district with the rest of Del Rey, rather than combined with Culver City.

We do appreciate having all of Del Rey in a single state Senate district.

Very truly yours,

DEL REY HOMEOWNERS & NEIGHBORS ASSOCIATION

Elizabeth A. Pollock
President

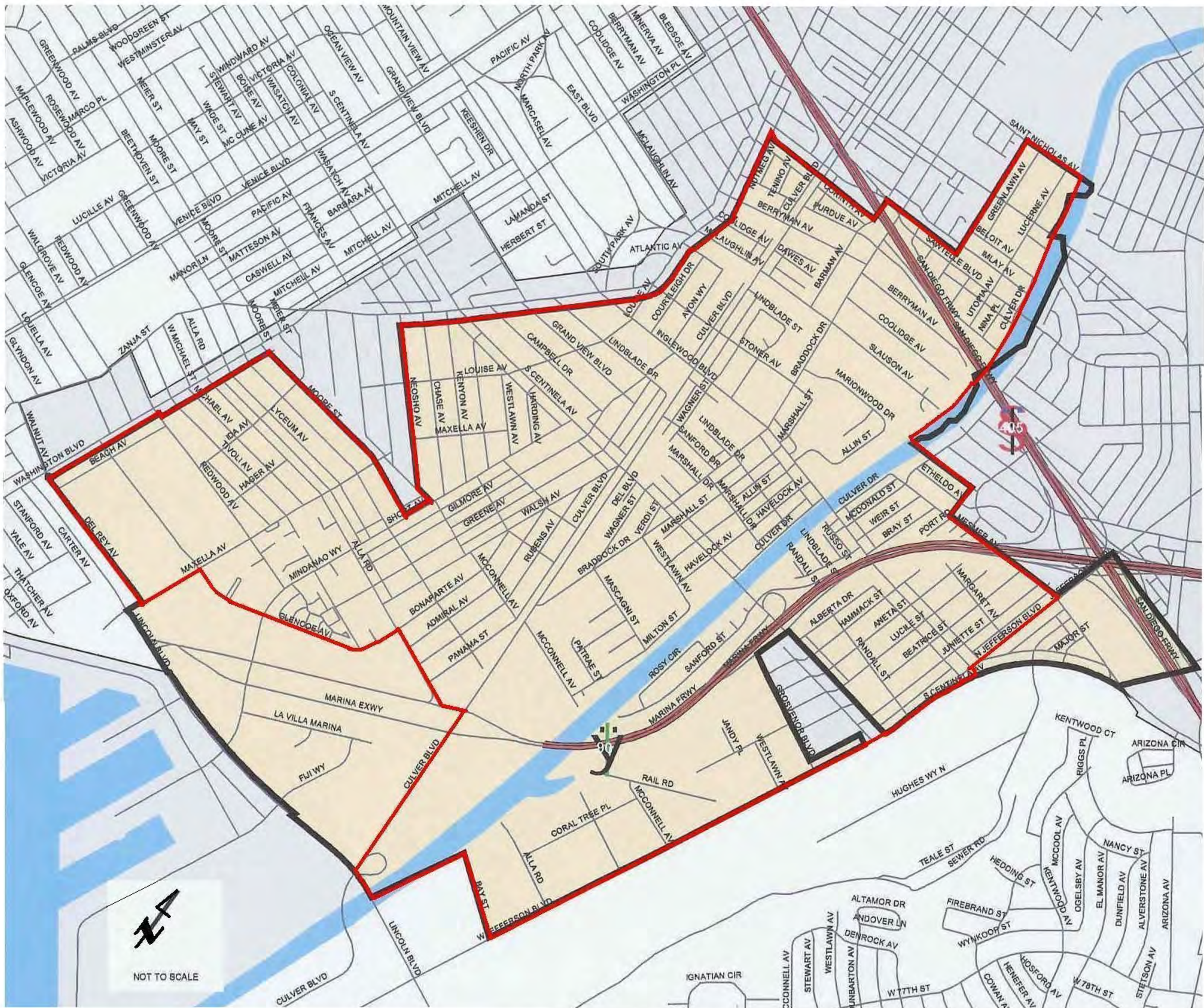
Enclosure: Map of Del Rey

Cc: Los Angeles Councilmember Bill Rosendahl (District 11)
Eric deSobe, president, Del Rey Neighborhood Council

,



DRH&NA – [REDACTED] – Los Angeles, CA 90066

www.delrehome.org



NOT TO SCALE

LEGEND

-  DEL REY HOMEOWNERS AND NEIGHBORS ASSOCIATION BOUNDARY
-  DEL REY BOUNDARY

DEL REY
 HOMEOWNERS AND NEIGHBORS ASSOCIATION
 CITY OF LOS ANGELES

Subject: Westchester Redistricting

From: "[REDACTED]" <[REDACTED]>

Date: Fri, 12 Aug 2011 00:24:47 -0700

To: [REDACTED]

I STRONGLY URGE THE COMMITTEE TO INCLUDE WESTCHESTER WITH THE BEACH CITIES IN THE NEW REDISTRICTING PLAN!

I went to Westchester High school while my family lived in Playa del Rey and 30 years later I am living in Westchester with my wife and children. Westchester has always been much more aligned with El Segundo and Marina del Rey than Inglewood and Hawthorne. Westchester High is much closer to the beach than anything east of the 405.

The committee has a chance to correct a long time political bastardization and act in the best interest of the community.

Please make this right!

Thank you,

Richard Smith

[REDACTED]

Westchester CA 90045

[REDACTED]