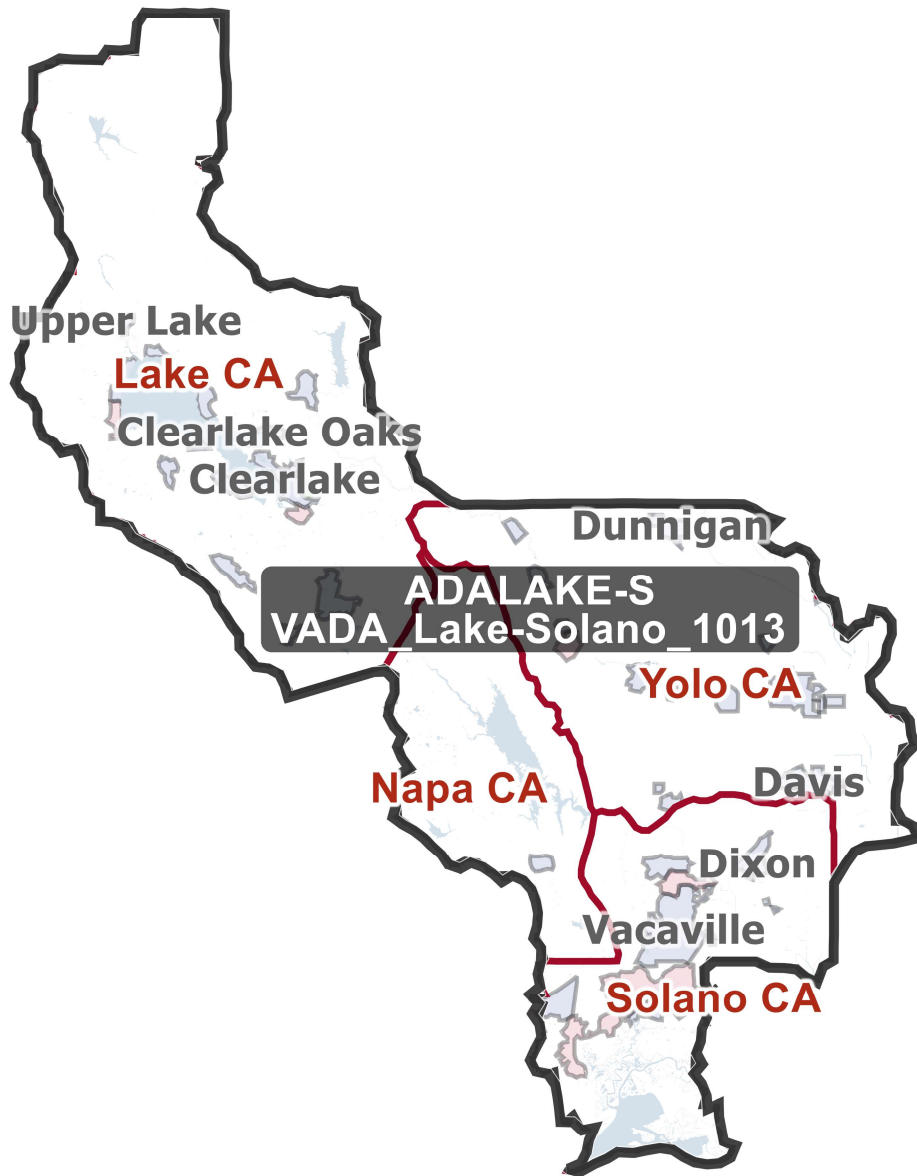
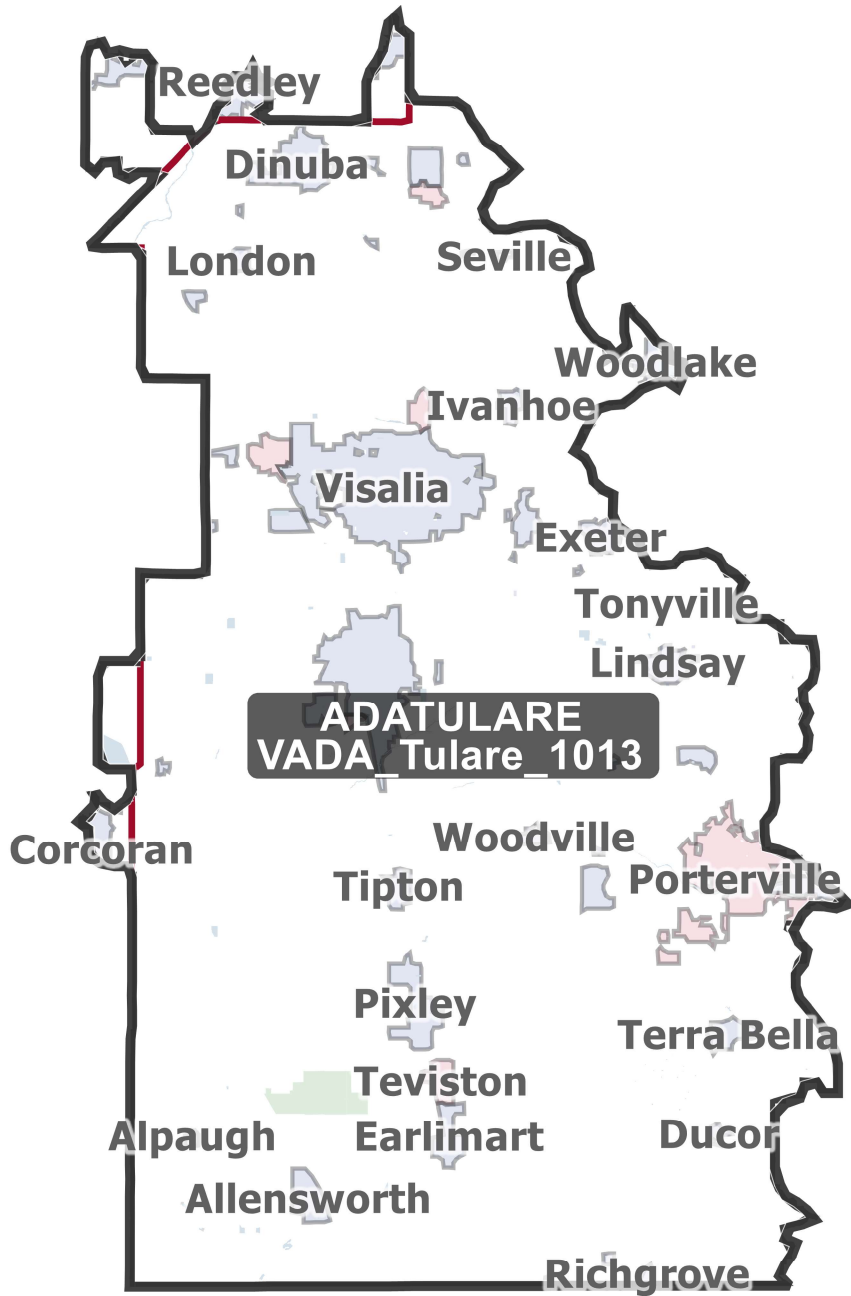


District: ADALAKE-S



Field	Value
Name_Lake-Solano_1013	
% Deviation	3.80%
Total Population	512,814
%LatinoCVAP	20.76%
%BlackCVAP	8.55%
%AsianCVAP	12.10%
%IndigenousCVAP	1.43%
%WhiteCVAP	55.51%

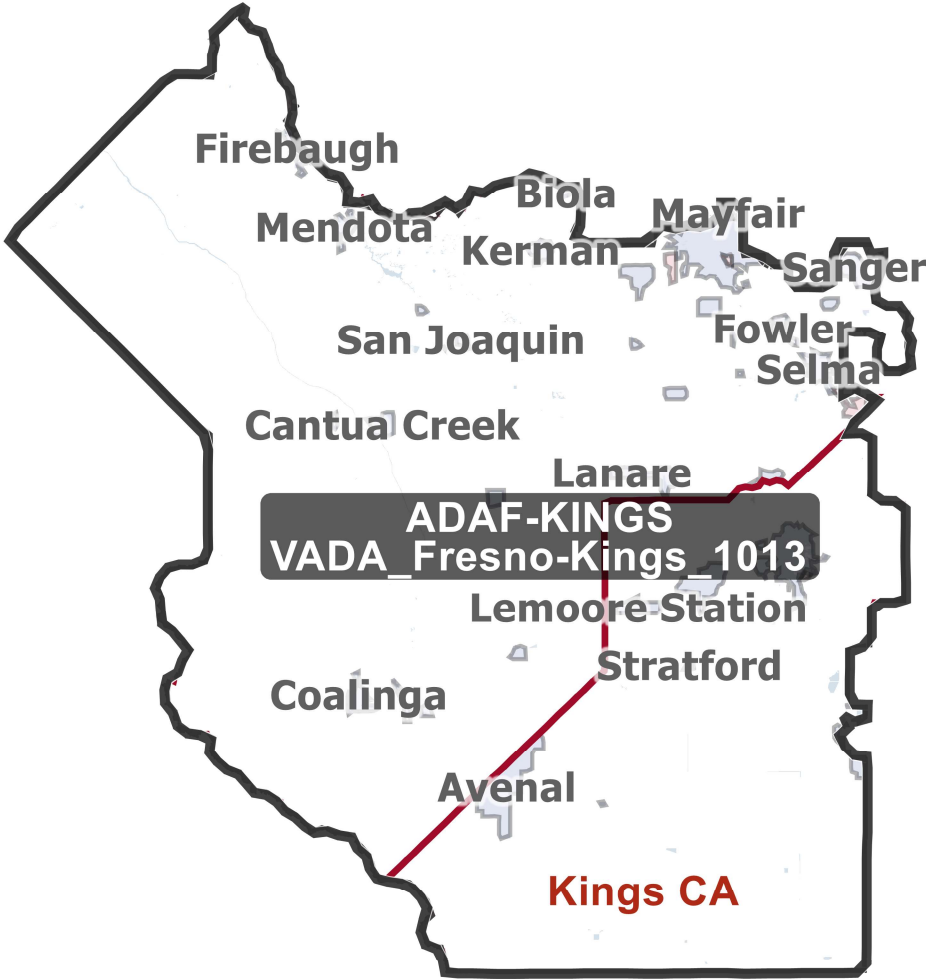
District: ADATULARE



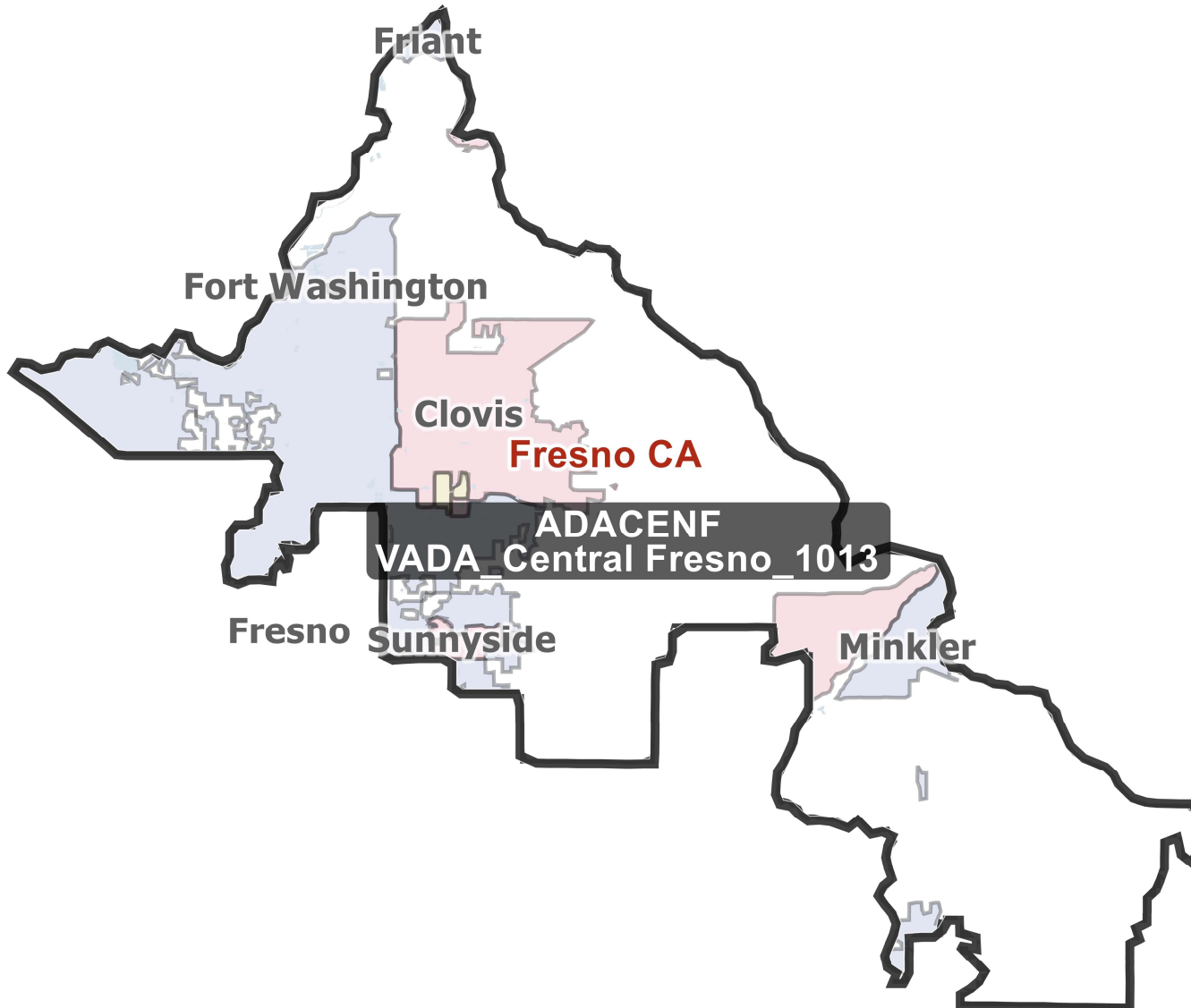
Field	Value
Name	VADA_Tulare_1013
% Deviation	4.15%
Total Population	514,535
%LatinoCVAP	55.26%
%BlackCVAP	1.78%
%AsianCVAP	3.96%
%IndigenousCVAP	1.13%
%WhiteCVAP	37.05%

District: ADAF-KINGS

Field	Value
Name_Fresno-Kings_1013	
% Deviation	-2.10%
Total Population	483,648
%LatinoCVAP	55.08%
%BlackCVAP	6.15%
%AsianCVAP	7.23%
%IndigenousCVAP	1.17%
%WhiteCVAP	29.43%

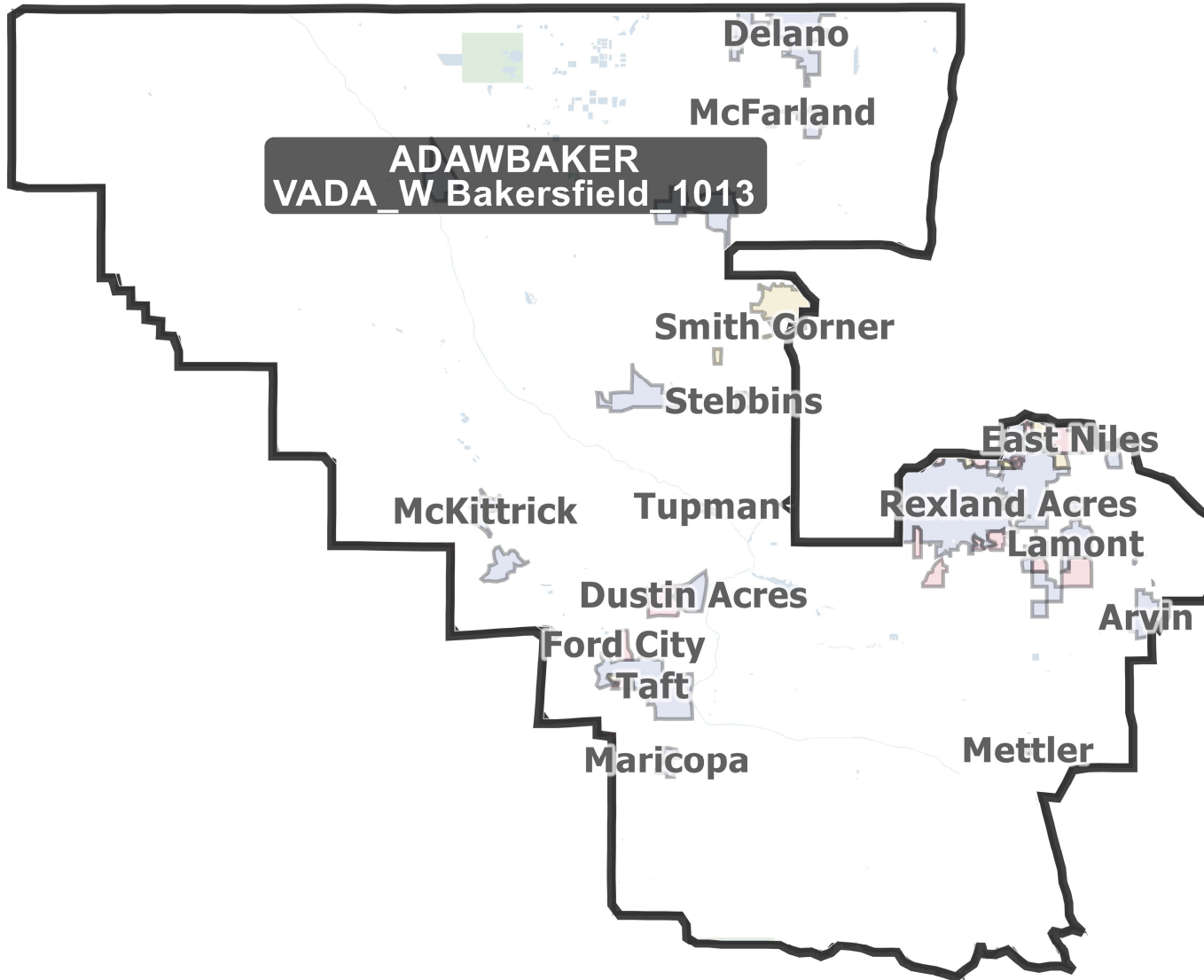


District: ADACENF



Field	Value
Name	Central Fresno_1013
% Deviation	-3.14%
Total Population	478,530
%LatinoCVAP	29.98%
%BlackCVAP	5.12%
%AsianCVAP	12.18%
%IndigenousCVAP	0.99%
%WhiteCVAP	51.17%

District: ADAWBAKER



Field	Value
Name	W Bakersfield_1013
% Deviation	0.16%
Total Population	494,826
%LatinoCVAP	56.94%
%BlackCVAP	6.86%
%AsianCVAP	5.53%
%IndigenousCVAP	0.95%
%WhiteCVAP	29.15%

District: ADAECA



Field	Value
Name	VADA_E Ca_1013
% Deviation	-0.04%
Total Population	493,839
%LatinoCVAP	19.90%
%BlackCVAP	3.23%
%AsianCVAP	3.60%
%IndigenousCVAP	2.60%
%WhiteCVAP	70.05%