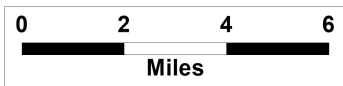


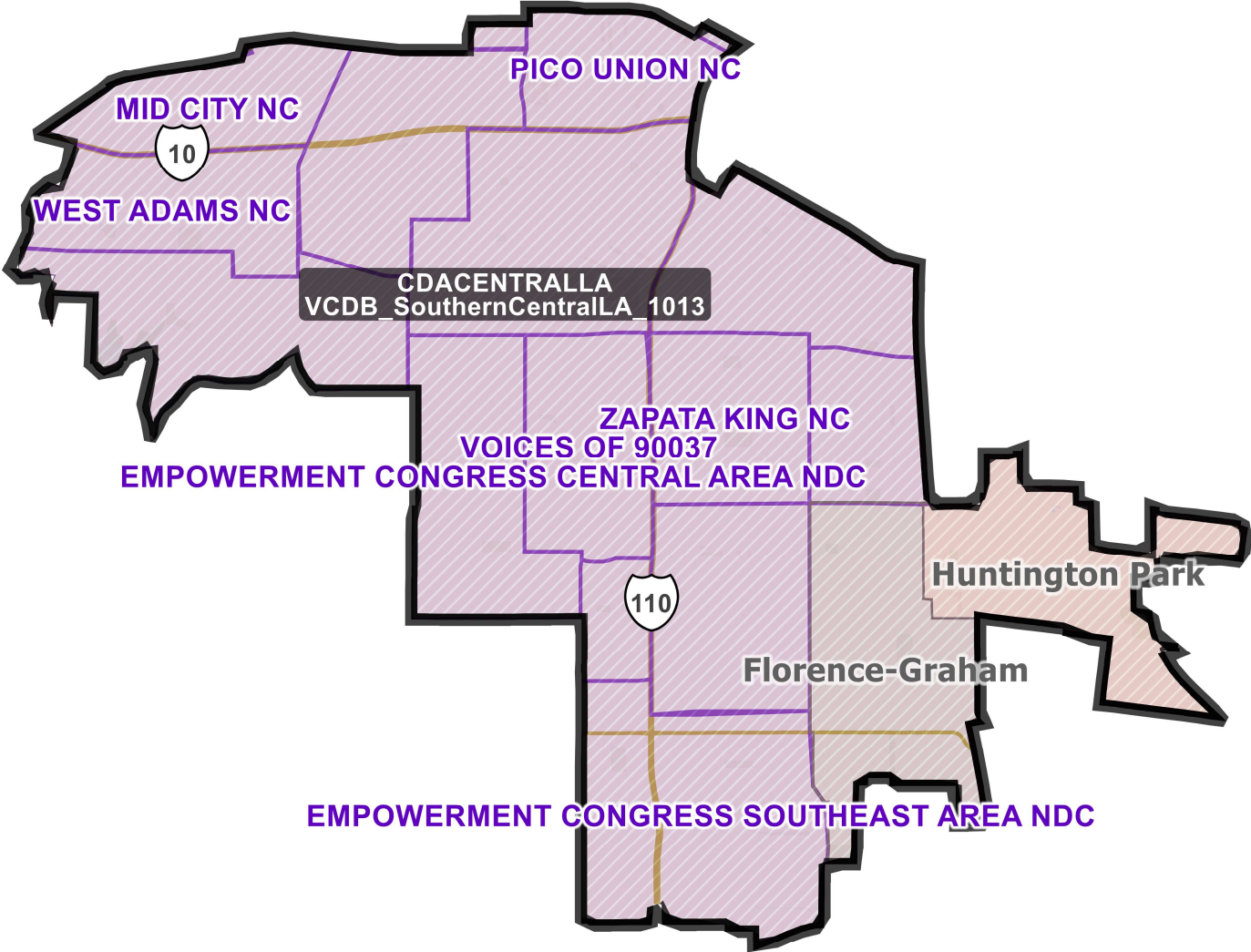
# District: CDBWEST210



Field	Value
Name/VCDB_NWSGV_1013	
% Deviation	-0.75%
Total Population	754,355
%LatinoCVAP	20.71%
%BlackCVAP	6.04%
%AsianCVAP	21.58%
%IndigenousCVAP	0.37%
%WhiteCVAP	50.32%



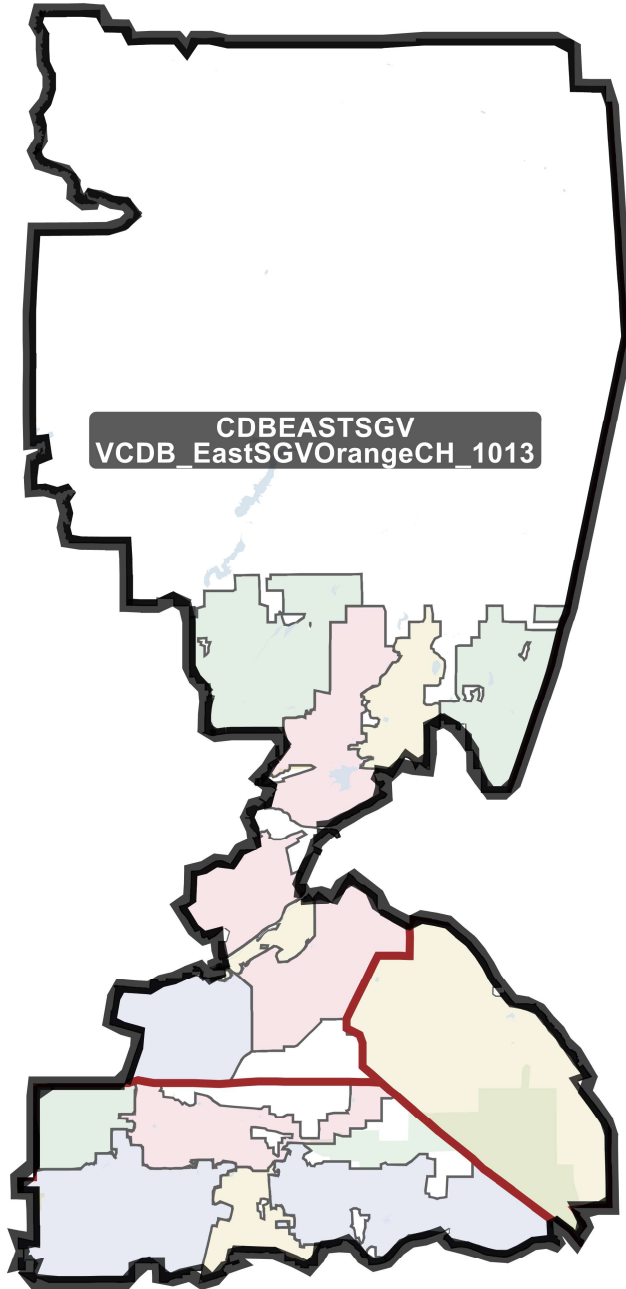
# District: CDACENTRALLA



Field	Value
Name	hernCentralLA_1013
% Deviation	-2.57%
Total Population	740,518
%LatinoCVAP	57.50%
%BlackCVAP	30.63%
%AsianCVAP	4.52%
%IndigenousCVAP	0.16%
%WhiteCVAP	6.27%



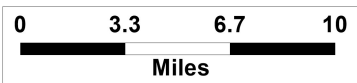
# District: CDBEASTSGV



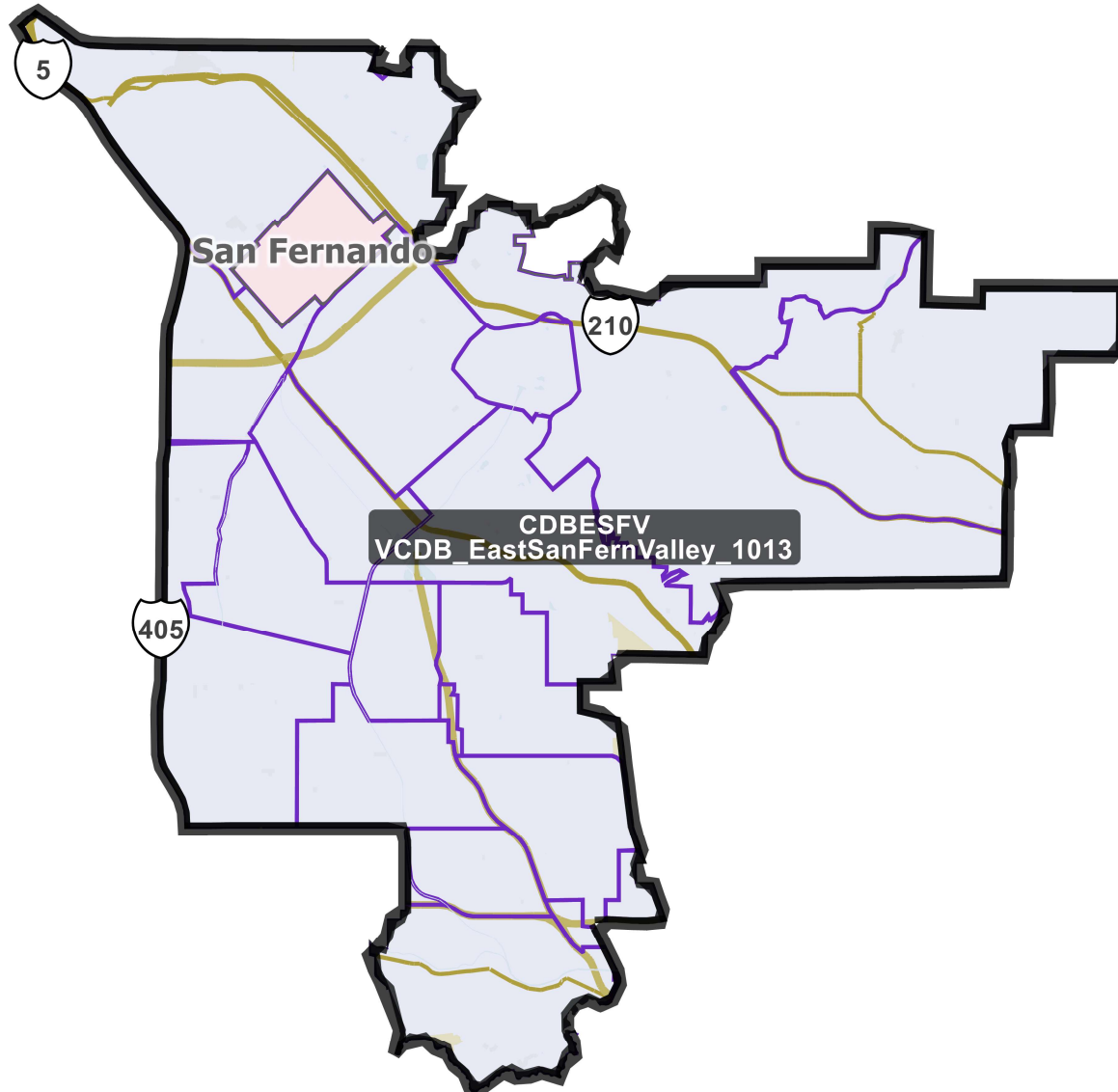
CDBEASTSGV  
VCDB\_EastSGVOrangeCH\_1013

Field	Value
Name5GVOrangeCH_1013	
% Deviation	-1.02%
Total Population	752,335
%LatinoCVAP	27.58%
%BlackCVAP	3.08%
%AsianCVAP	25.49%
%IndigenousCVAP	0.65%
%WhiteCVAP	42.37%

©2021 CALIPER; ©2020 HERE



# District: CDBESFV

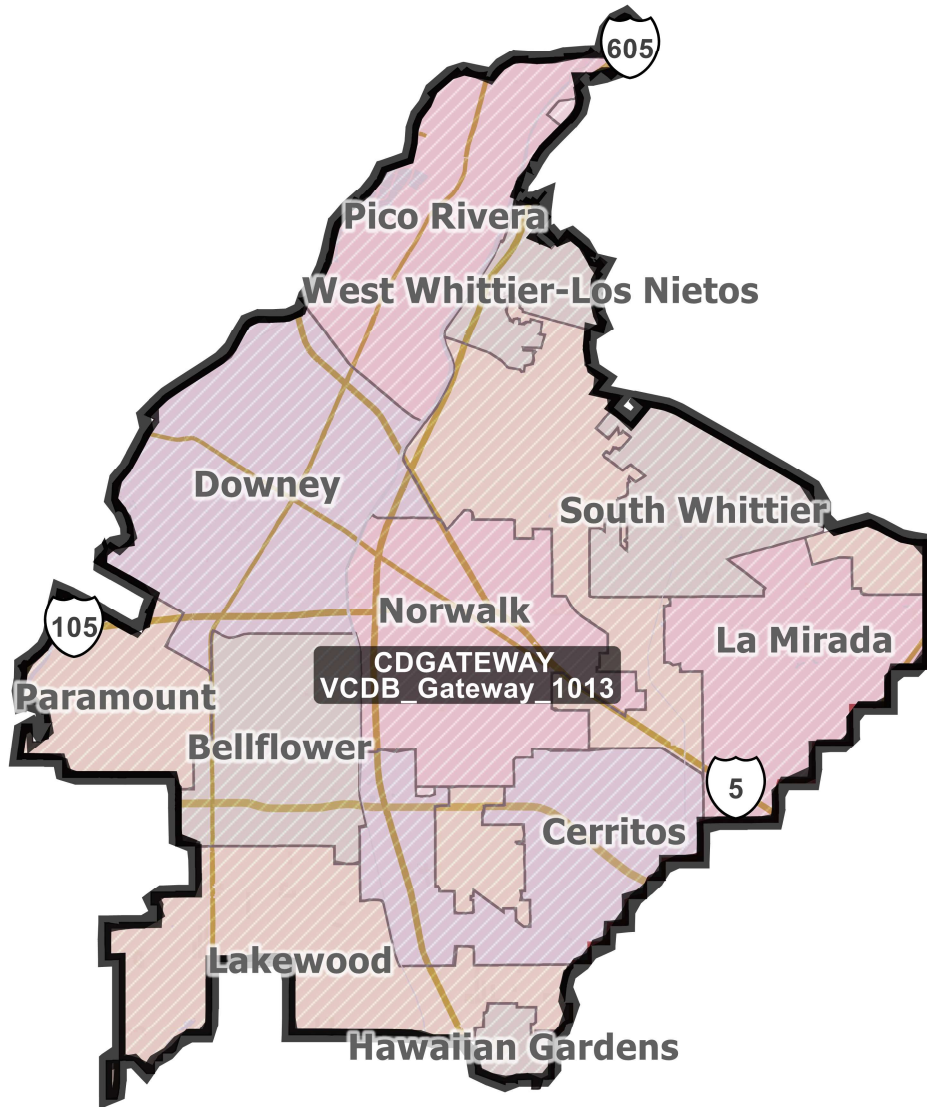


Field	Value
Name	SanFernValley_1013
% Deviation	4.14%
Total Population	791,503
%LatinoCVAP	49.08%
%BlackCVAP	5.41%
%AsianCVAP	8.78%
%IndigenousCVAP	0.39%
%WhiteCVAP	35.69%

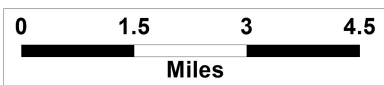


# District: CDGATEWAY

Field	Value
Name	CDB_Gateway_1013
% Deviation	-2.84%
Total Population	738,509
%LatinoCVAP	56.80%
%BlackCVAP	6.35%
%AsianCVAP	15.02%
%IndigenousCVAP	0.38%
%WhiteCVAP	20.46%

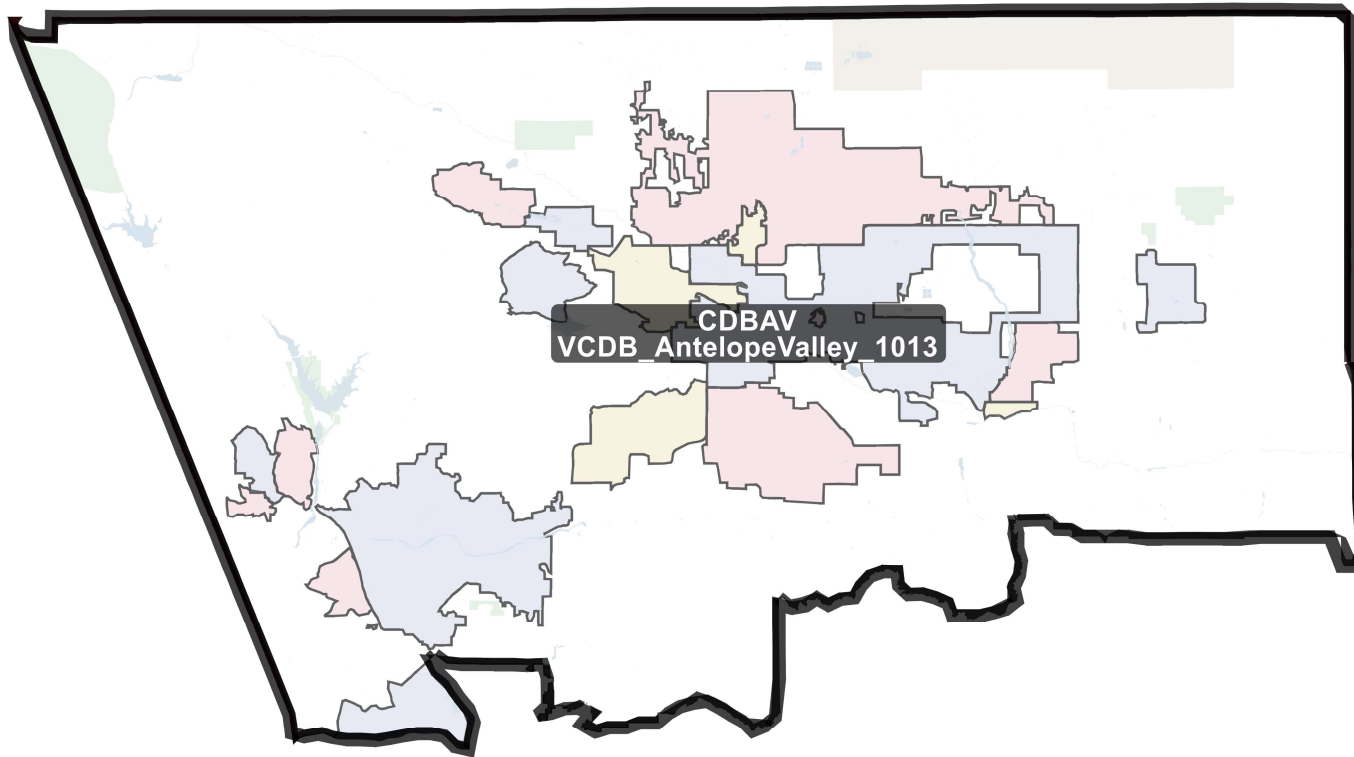


©2021 CALIPER; ©2020 HERE

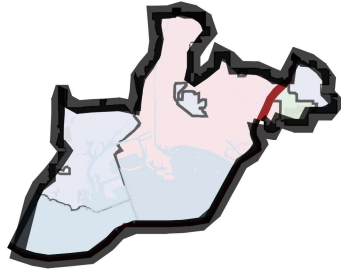


# District: CDBAV


Field	Value
Name	AntelopeValley_1013
% Deviation	0.08%
Total Population	760,666
%LatinoCVAP	33.47%
%BlackCVAP	10.69%
%AsianCVAP	9.21%
%IndigenousCVAP	0.88%
%WhiteCVAP	44.93%



# District: CDHARBOR



Field	Value
Name	eachSanPedro_1013
% Deviation	-5.56%
Total Population	717,801
%LatinoCVAP	34.48%
%BlackCVAP	12.12%
%AsianCVAP	14.09%
%IndigenousCVAP	0.65%
%WhiteCVAP	36.90%



©2021 CALIPER; ©2020 HERE

